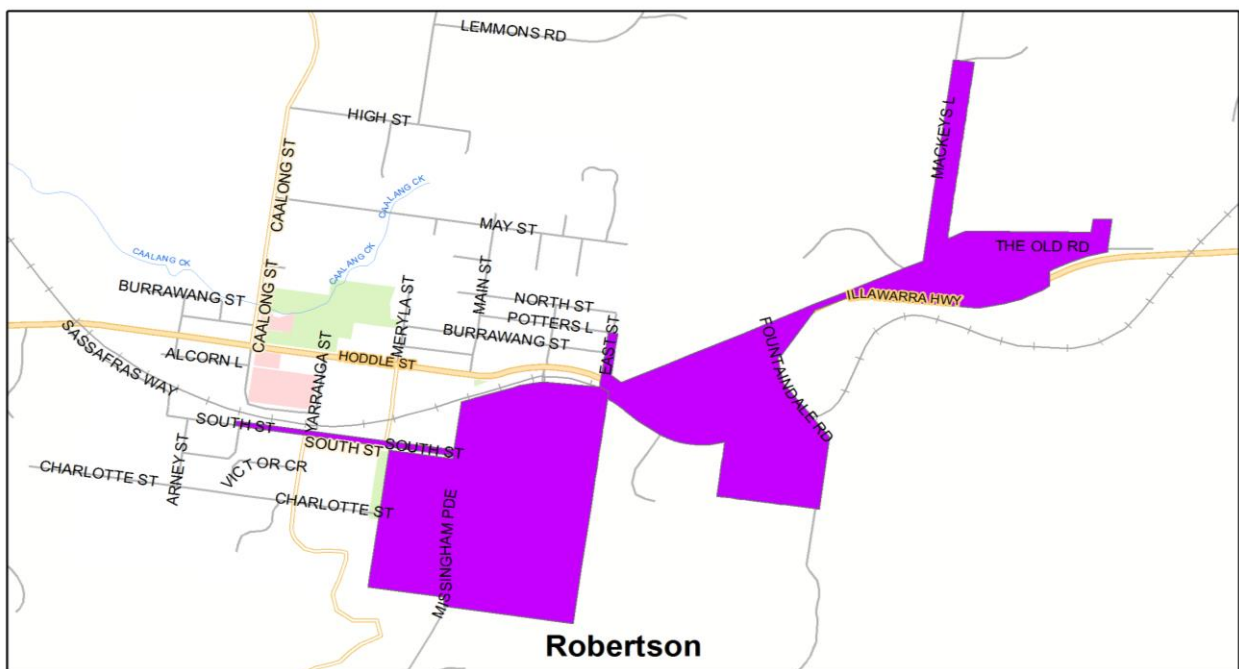
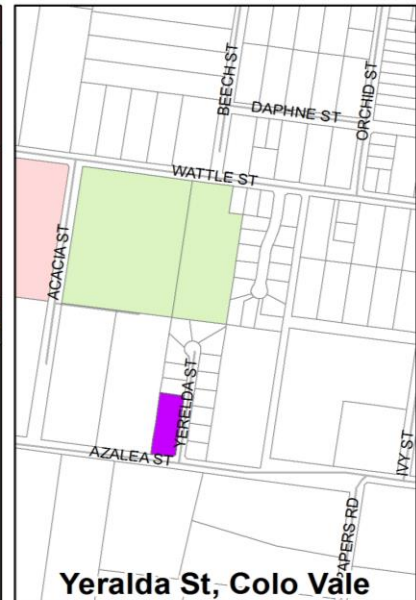
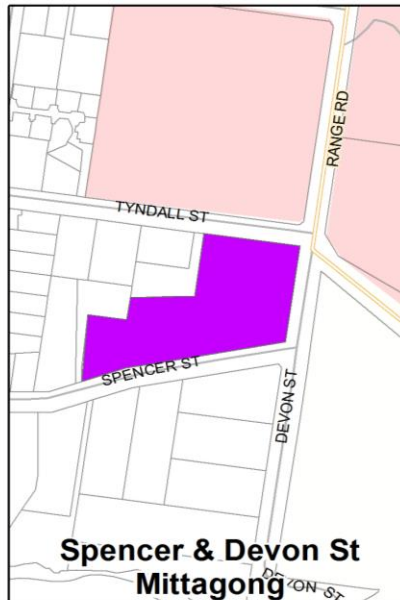
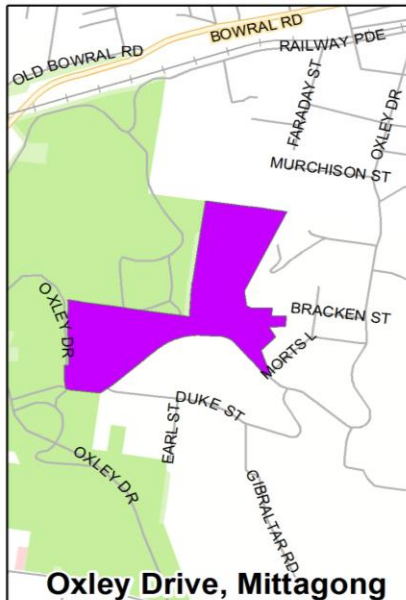


Council Managed Pressure Sewer Schemes



📍 Civic Centre, 68 Elizabeth Street, Moss Vale NSW 2577 (PO Box 141, Moss Vale NSW 2577)
 ☎ (02) 4868 0888 ✉ mail@wsc.nsw.gov.au

LOCATIONS OF COUNCIL MANAGED PSS



Council Managed Pressure Sewer Systems Location Map

Legend

- Council Managed PSS Area
- Railway Lines
- Creeks
- Waterbodies
- Wetlands
- Parks, Reserves & Forests

0 85 170 340 510 680 Metres
 Scale 1:20,000

Date: 12/07/2016 Projection: GDA 94 - MGA 56

MAP PREPARED AND PUBLISHED BY:
 ASSETS SECTION, WINGECARRIBEE SHIRE COUNCIL.

Any information (numerical or otherwise), representation, statement, opinion or advice expressed or implied in this publication is made in good faith but on the basis that the council of the shire of Wingecarribee, its agents and its employees are not liable (whether by reason of negligence, lack of care or otherwise) to any person for any damage or loss whatsoever which has occurred or may occur in relation to that person taking or not taking (as the case may be) action in respect of any information, representation, statement, or advice referred to above.
 Copyright © Wingecarribee Shire Council 2016
 Copyright © Land and Property Management Authority (LPMA) 2016

Working with you