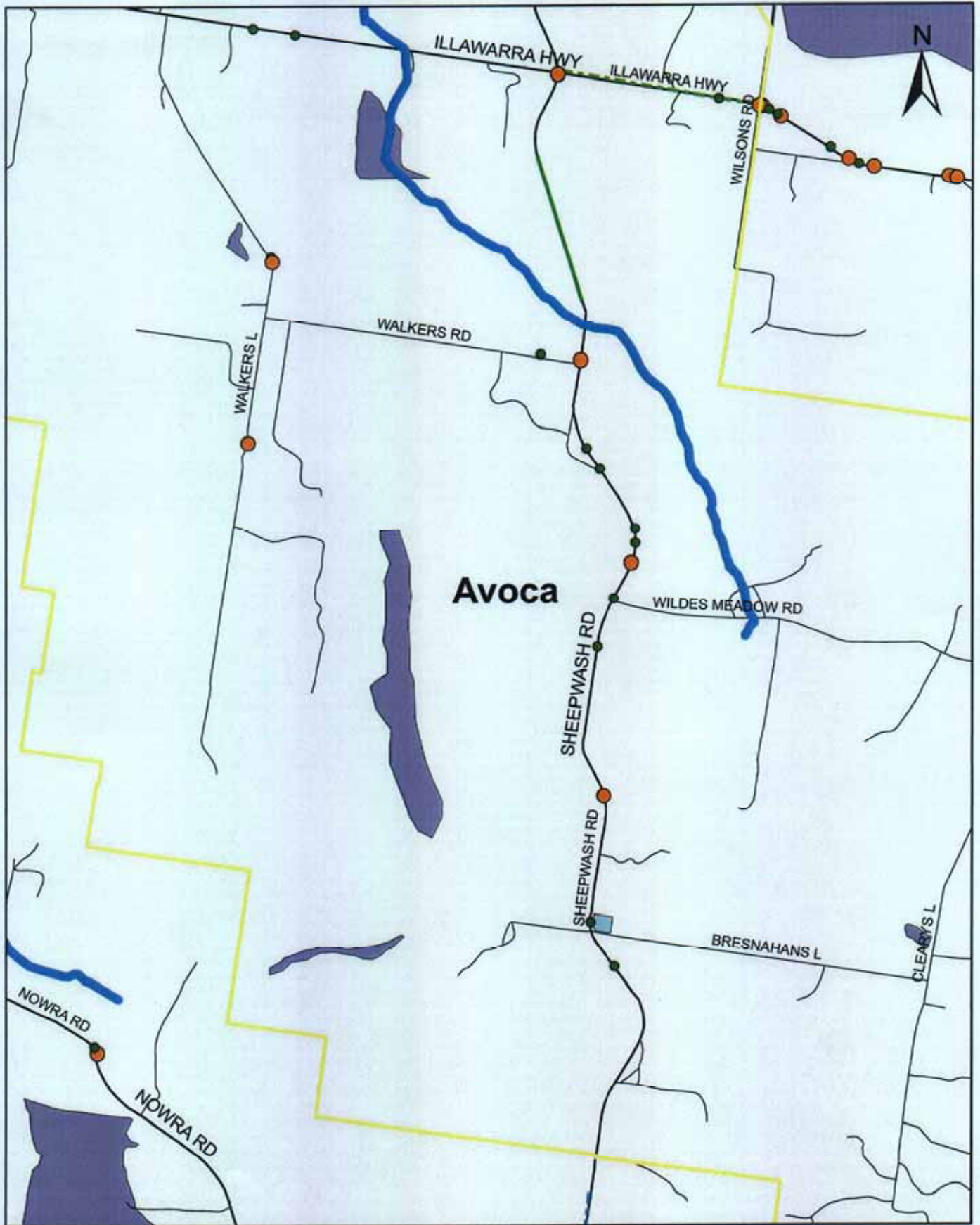


# Appendix: Maps of traffic volumes and crash statistics



**Legend**

- |                  |            |                     |                     |
|------------------|------------|---------------------|---------------------|
| ★ Hit Cyclist    | ● PDO      | --- Year: 1997-2001 | ■ Main Rivers       |
| ★ Hit Pedestrian | ● Injury   | — Year: 2002-2006   | ■ State Forests     |
|                  | ● Fatality | — < 1000 vpd        | ■ Wetland Areas     |
|                  |            | — 1000 - 3000 vpd   | ■ Bushland Reserves |
|                  |            | — 3000 - 5000 vpd   | ■ Parks             |
|                  |            | — > 5000 vpd        | ■ Schools           |

**Wingecarribee Shire Council PAMP**  
**Avoca**



March 2007

Data Source: Wingecarribee Shire Council, NSW RTA, NSW Dept of Lands, QED pty ltd



**Legend**

- |                  |                |                        |                     |
|------------------|----------------|------------------------|---------------------|
| ★ Hit Cyclist    | <b>Crashes</b> | <b>Traffic Volumes</b> | — Main Rivers       |
| ★ Hit Pedestrian | ● PDO          | --- Year: 1997-2001    | ■ State Forests     |
|                  | ● Injury       | — Year: 2002-2006      | ■ Wetland Areas     |
|                  | ● Fatality     | — < 1000 vpd           | ■ Bushland Reserves |
|                  |                | — 1000 - 3000 vpd      | ■ Parks             |
|                  |                | — 3000 - 5000 vpd      | ■ Schools           |
|                  |                | — > 5000 vpd           |                     |
|                  |                | — > 15,000 vpd         |                     |

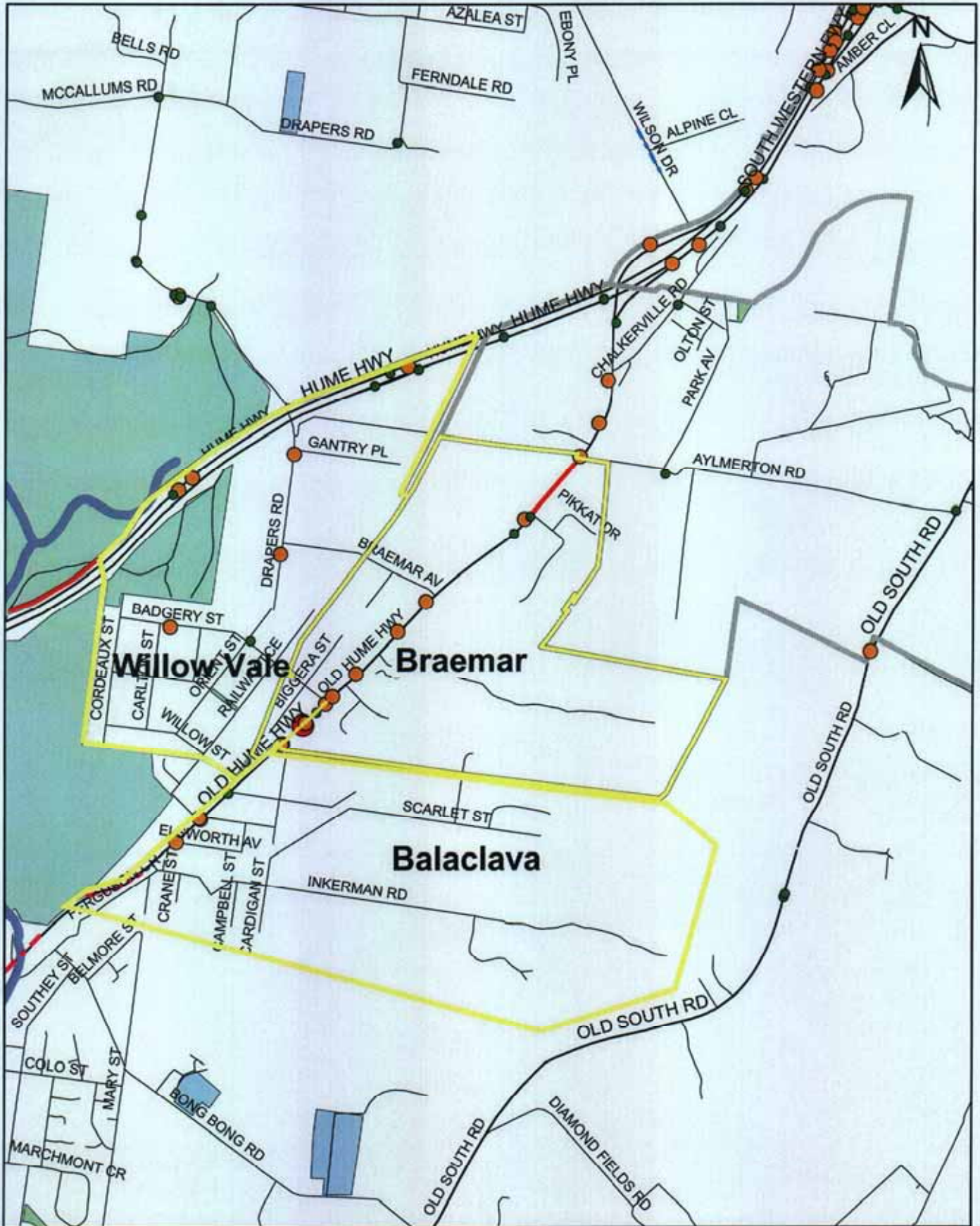
**Wingecarribee Shire Council PAMP**

**Aylmerton**



March 2007


Data Source: Wingecarribee Shire Council, NSW RTA, NSW Dept of Lands, QED plat list



**Legend**

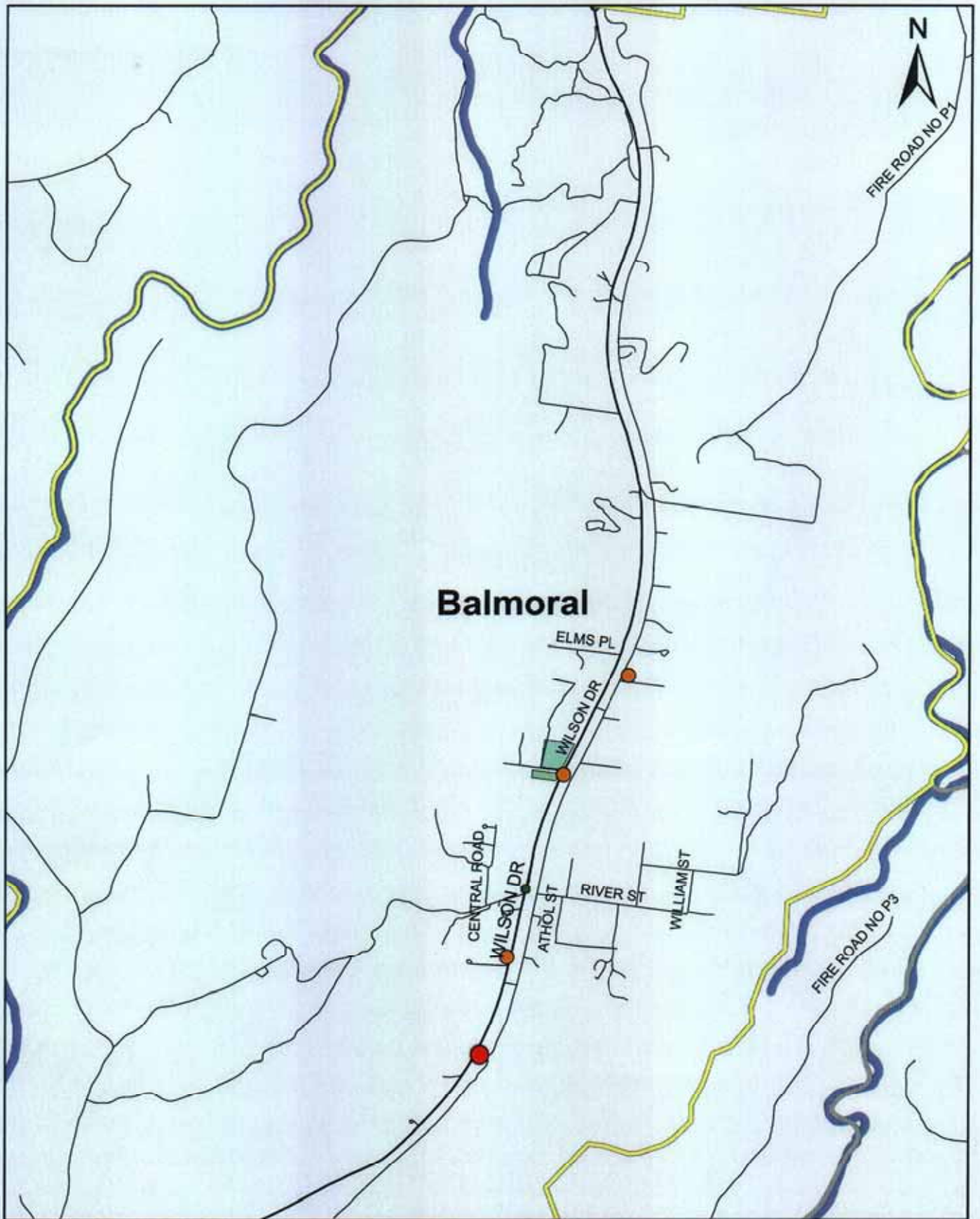
- |                  |            |                     |                     |
|------------------|------------|---------------------|---------------------|
| ★ Hit Cyclist    | ● PDO      | --- Year: 1997-2001 | ▬ Main Rivers       |
| ★ Hit Pedestrian | ● Injury   | — Year: 2002-2006   | ▬ State Forests     |
|                  | ● Fatality | ▬ < 1000 vpd        | ▬ Wetland Areas     |
|                  |            | ▬ 1000 - 3000 vpd   | ▬ Bushland Reserves |
|                  |            | ▬ 3000 - 5000 vpd   | ▬ Parks             |
|                  |            | ▬ > 5000 vpd        | ▬ Schools           |
|                  |            | ▬ > 15,000 vpd      |                     |

**Wingecarribee Shire Council PAMP  
Braemar, Balaclava  
& Willow Vale**



March 2007

Data Source: Wingecarribee Shire Council, NSW RTA, NSW Dept of Lands, OED ply list



**Legend**

-  Hit Cyclist
-  Hit Pedestrian

**Crashes**

-  PDO
-  Injury
-  Fatality


**Traffic Volumes**

-  Year: 1997-2001
-  Year: 2002-2006
-  < 1000 vpd
-  1000 - 3000 vpd
-  3000 - 5000 vpd
-  > 5000 vpd

-  Main Rivers
-  State Forests
-  Wetland Areas
-  Bushland Reserves
-  Parks
-  Schools

**Wingecarribee Shire Council PAMP**

**Balmoral**



March 2007

Data Source: Wingecarribee Shire Council, NSW RTA, NSW Dept of Lands, QED ply ltd



**Legend**

- |                  |            |                     |                     |
|------------------|------------|---------------------|---------------------|
| ★ Hit Cyclist    | ● PDO      | --- Year: 1997-2001 | ▬ Main Rivers       |
| ★ Hit Pedestrian | ● Injury   | — Year: 2002-2006   | ▬ State Forests     |
|                  | ● Fatality | ▬ < 1000 vpd        | ▬ Wetland Areas     |
|                  |            | ▬ 1000 - 3000 vpd   | ▬ Bushland Reserves |
|                  |            | ▬ 3000 - 5000 vpd   | ▬ Parks             |
|                  |            | ▬ > 5000 vpd        | ▬ Schools           |

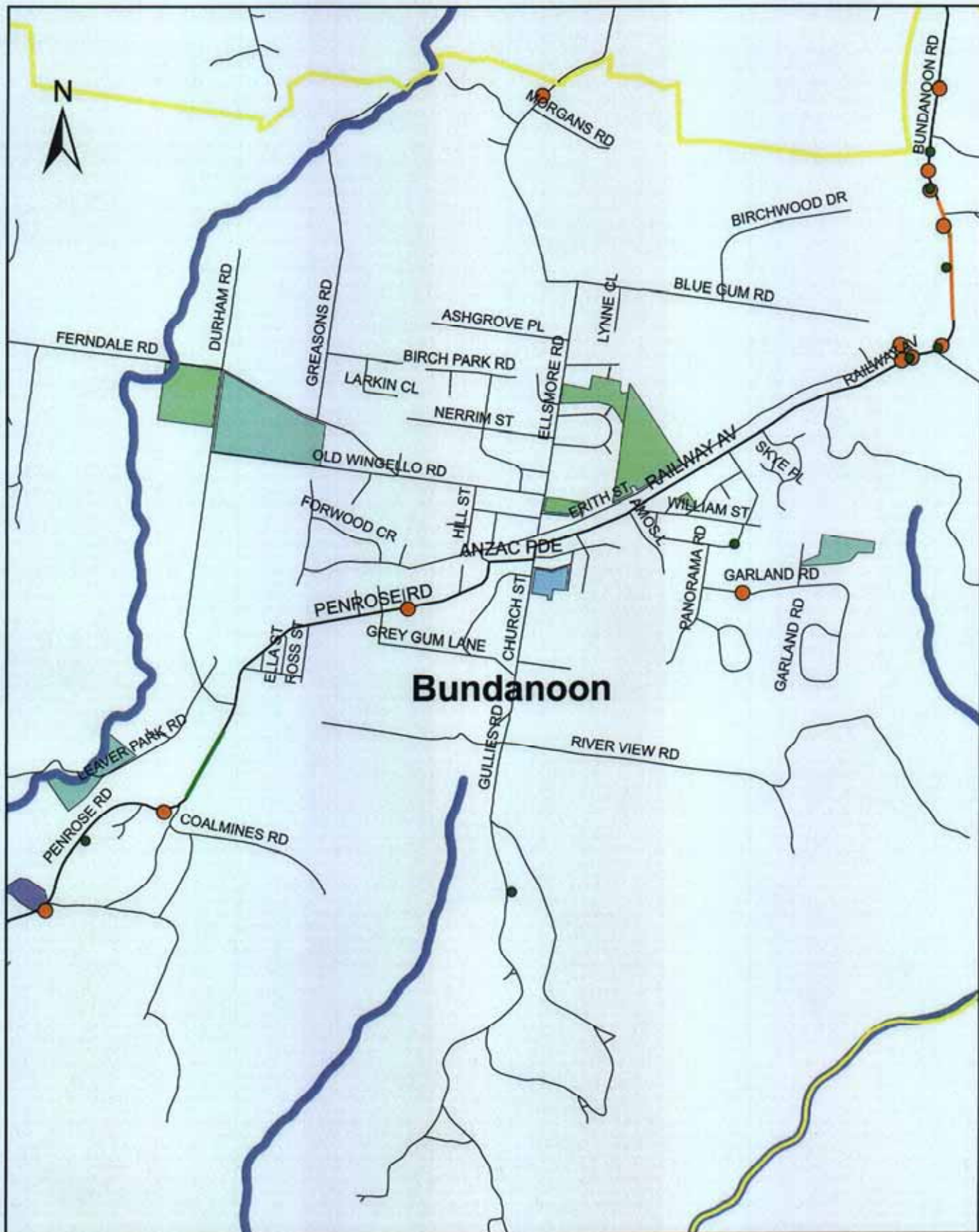
**Wingecarribee Shire Council PAMP**

**Berrima**








March 2007


Data Source: Wingecarribee Shire Council, NSW RTA, NSW Dept of Lands, QED pty ltd



**Legend**

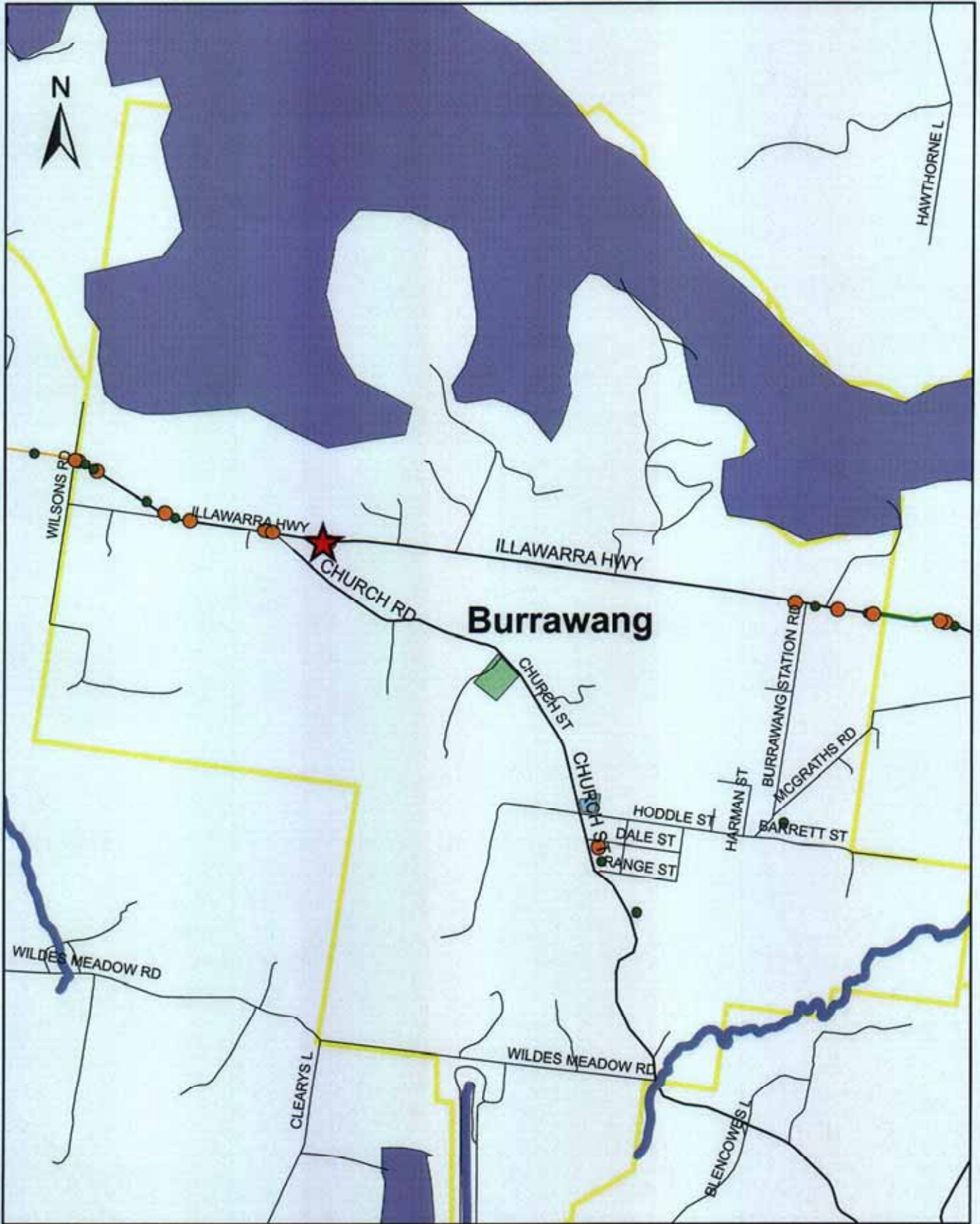
- |   |   |  |  |
|---|---|--|--|
| <ul style="list-style-type: none"> <li> Hit Cyclist</li> <li> Hit Pedestrian</li> </ul> | <p><b>Crashes</b></p> <ul style="list-style-type: none"> <li> PDO</li> <li> Injury</li> <li> Fatality</li> </ul> | <p><b>Traffic Volumes</b></p> <ul style="list-style-type: none"> <li> Year: 1997-2001</li> <li> Year: 2002-2006</li> <li> &lt; 1000 vpd</li> <li> 1000 - 3000 vpd</li> <li> 3000 - 5000 vpd</li> <li> &gt; 5000 vpd</li> </ul> | <ul style="list-style-type: none"> <li> Main Rivers</li> <li> State Forests</li> <li> Wetland Areas</li> <li> Bushland Reserves</li> <li> Parks</li> <li> Schools</li> </ul> |
|---|---|--|--|

**Wingecarribee Shire Council PAMP Bundanoon**



March 2007

Data Source: Wingecarribee Shire Council, NSW RTA, NSW Dept of Lands, QED pty ltd

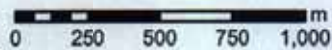


**Legend**

- |                  |                |                        |                   |
|------------------|----------------|------------------------|-------------------|
| ★ Hit Cyclist    | <b>Crashes</b> | <b>Traffic Volumes</b> | Main Rivers       |
| ★ Hit Pedestrian | ● PDO          | --- Year: 1997-2001    | State Forests     |
|                  | ● Injury       | — Year: 2002-2006      | Wetland Areas     |
|                  | ● Fatality     | < 1000 vpd             | Bushland Reserves |
|                  |                | 1000 - 3000 vpd        | Parks             |
|                  |                | 3000 - 5000 vpd        | Schools           |
|                  |                | > 5000 vpd             |                   |
|                  |                | > 15,000 vpd           |                   |

**Wingecarribee Shire Council PAMP**

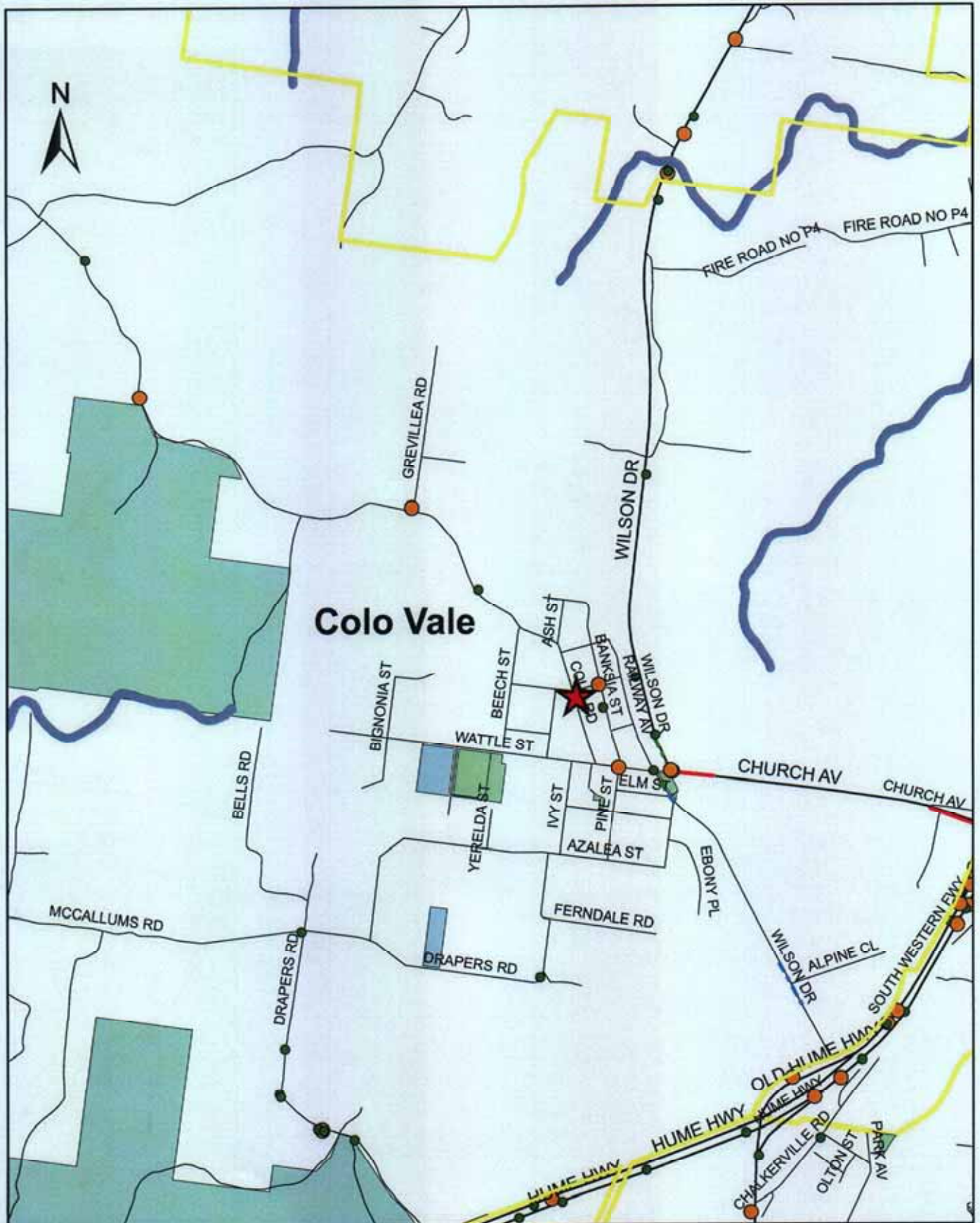
**Burrawang**



March 2007

Data Source: Wingecarribee Shire Council, NSW RTA, NSW Dept of Lands, QED Pty Ltd






**Legend**

- |   |  |  |  |
|---|--|--|--|
| <ul style="list-style-type: none"> <li> Hit Cyclist</li> <li> Hit Pedestrian</li> </ul> | <p><b>Crashes</b></p> <ul style="list-style-type: none"> <li> PDO</li> <li> Injury</li> <li> Fatality</li> </ul> | <p><b>Traffic Volumes</b></p> <ul style="list-style-type: none"> <li> Year: 1997-2001</li> <li> Year: 2002-2006</li> <li> &lt; 1000 vpd</li> <li> 1000 - 3000 vpd</li> <li> 3000 - 5000 vpd</li> <li> &gt; 5000 vpd</li> </ul> | <ul style="list-style-type: none"> <li> Main Rivers</li> <li> State Forests</li> <li> Wetland Areas</li> <li> Bushland Reserves</li> <li> Parks</li> <li> Schools</li> </ul> |
|---|--|--|--|

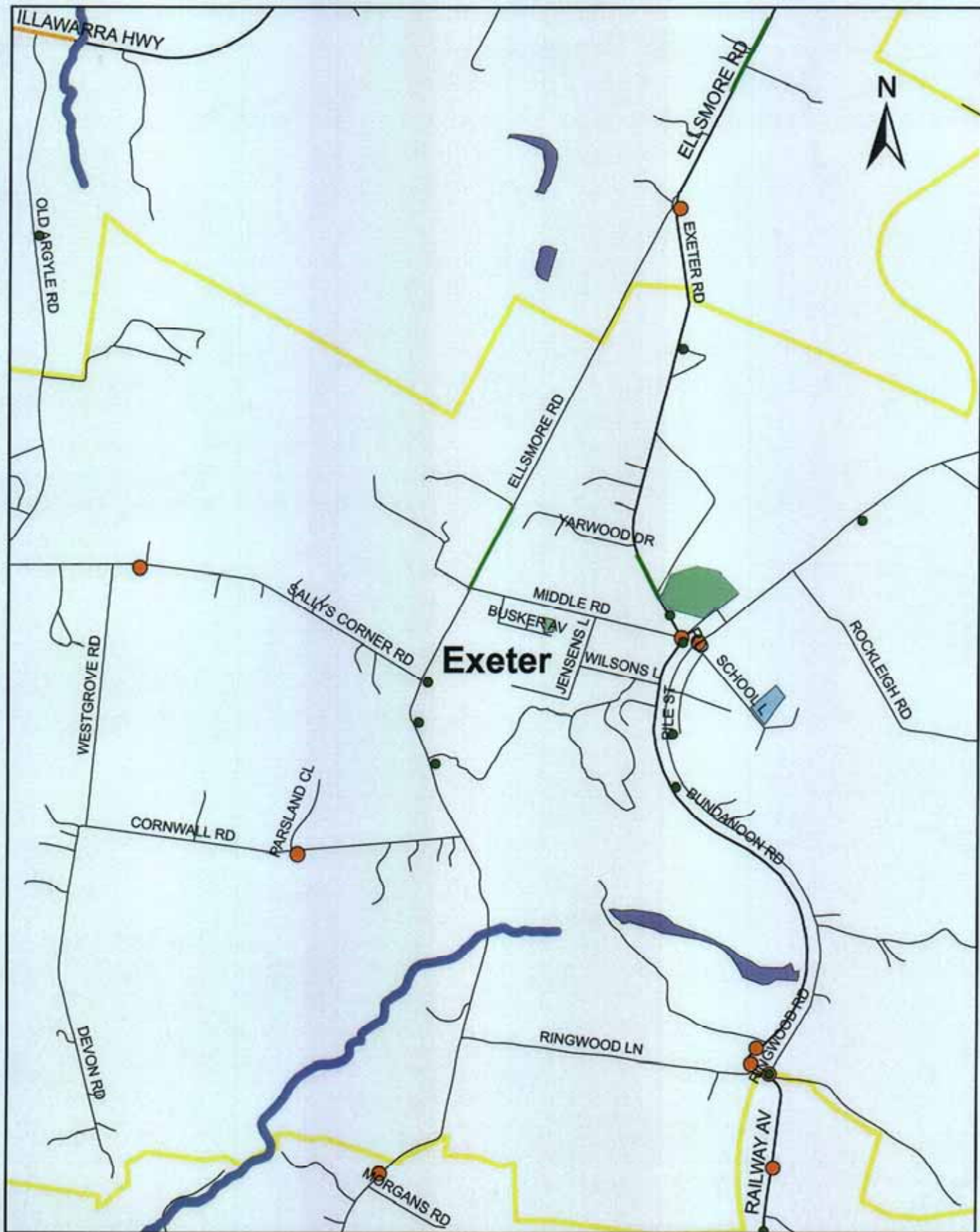
**Wingecarribee Shire Council PAMP**

**Colo Vale**



March 2007


Data Source: Wingecarribee Shire Council, NSW RTA, NSW Dept of Lands, QED pty ltd



**Legend**

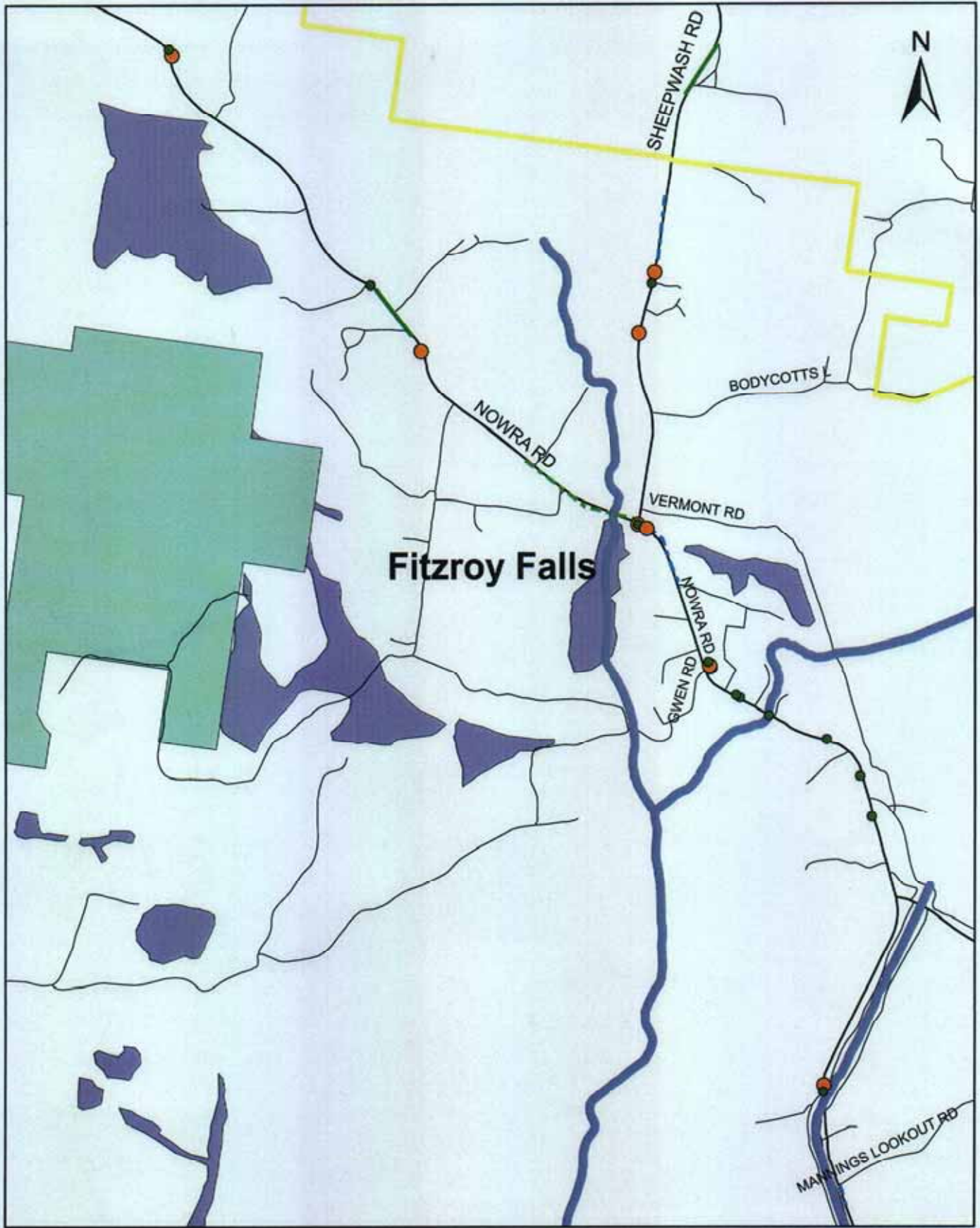
- |                  |            |                     |                     |
|------------------|------------|---------------------|---------------------|
| ★ Hit Cyclist    | ● PDO      | --- Year: 1997-2001 | ■ Main Rivers       |
| ★ Hit Pedestrian | ● Injury   | — Year: 2002-2006   | ■ State Forests     |
|                  | ● Fatality | — < 1000 vpd        | ■ Wetland Areas     |
|                  |            | — 1000 - 3000 vpd   | ■ Bushland Reserves |
|                  |            | — 3000 - 5000 vpd   | ■ Parks             |
|                  |            | — > 5000 vpd        | ■ Schools           |

**Wingecarribee Shire Council PAMP**  
**Exeter**



March 2007

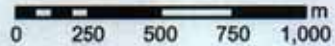
Data Source: Wingecarribee Shire Council, NSW RTA, NSW Dept of Lands, QED ply ltd



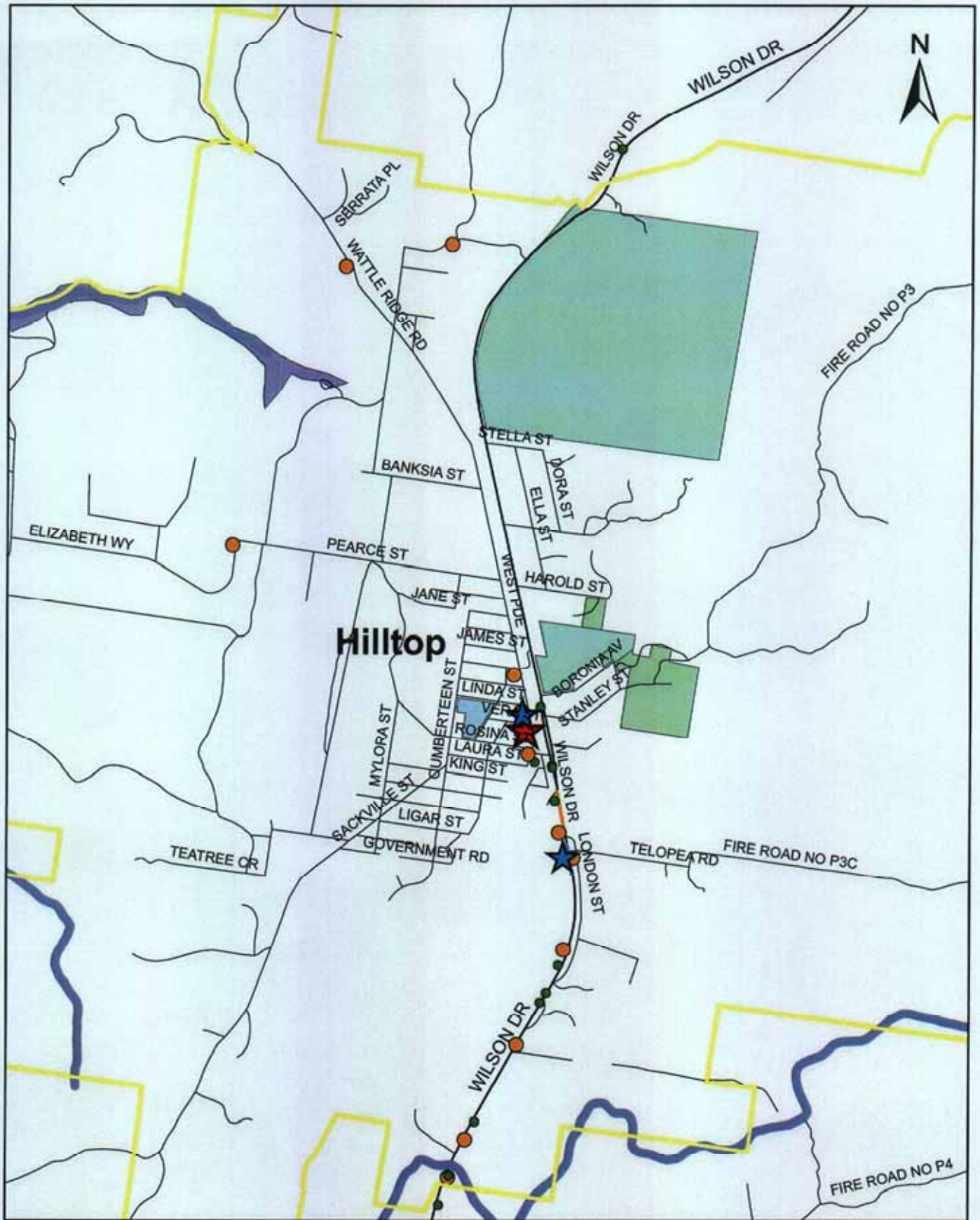
**Legend**

- |                  |            |                     |                     |
|------------------|------------|---------------------|---------------------|
| ★ Hit Cyclist    | ● PDO      | --- Year: 1997-2001 | — Main Rivers       |
| ★ Hit Pedestrian | ● Injury   | — Year: 2002-2006   | — State Forests     |
|                  | ● Fatality | — < 1000 vpd        | — Wetland Areas     |
|                  |            | — 1000 - 3000 vpd   | — Bushland Reserves |
|                  |            | — 3000 - 5000 vpd   | — Parks             |
|                  |            | — > 5000 vpd        | — Schools           |


















**Wingecarribee Shire Council PAMP  
Fitzroy Falls**



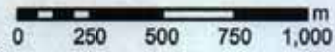
March 2007  
Data Source: Wingecarribee Shire Council, NSW RTA, NSW Dept of Lands, QED Pty Ltd



**Legend**

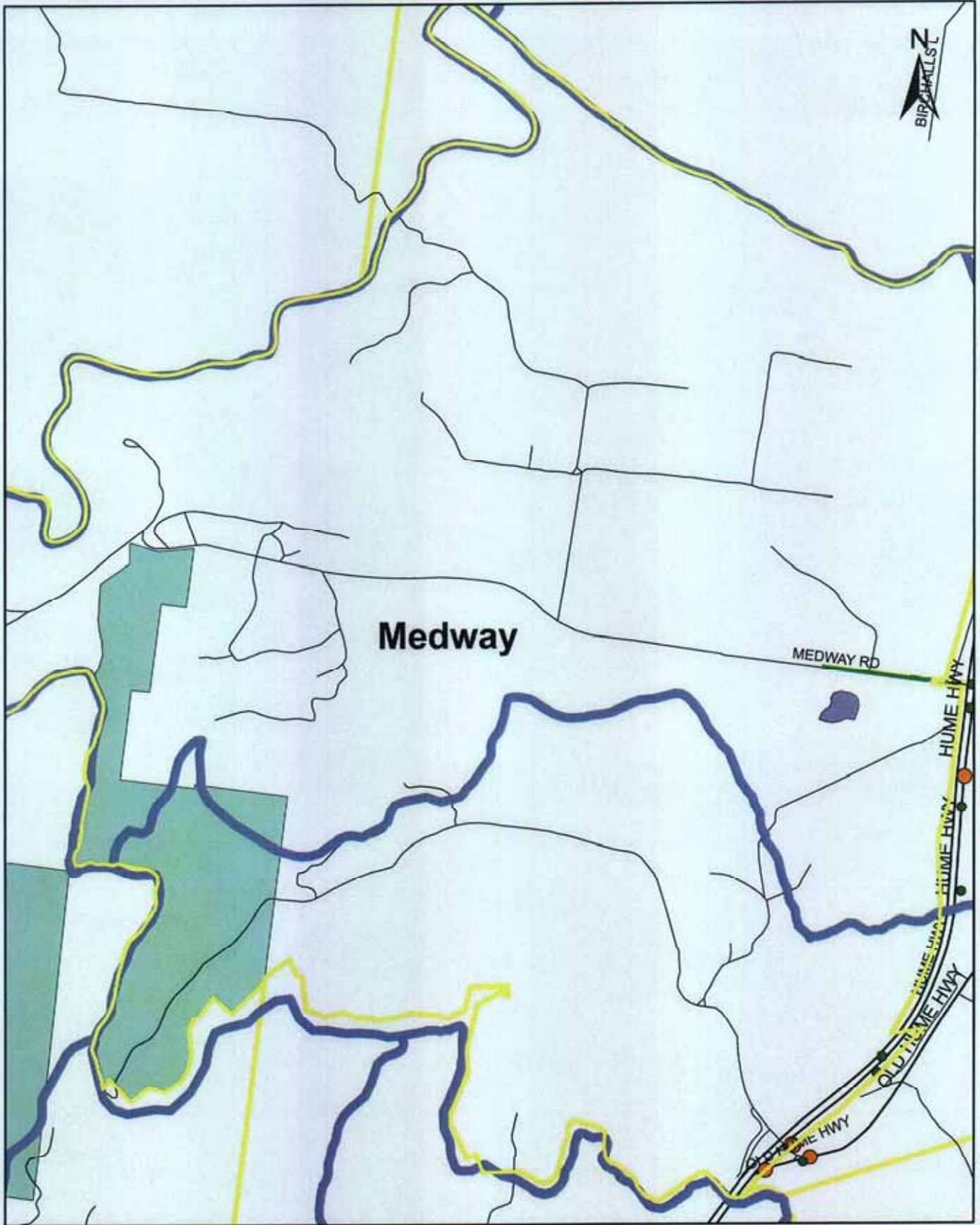
- |  |  |   |   |
|--|--|---|---|
|  Hit Cyclist    | <b>Crashes</b>   | <b>Traffic Volumes</b>  |  Main Rivers       |
|  Hit Pedestrian |  PDO      |  Year: 1997-2001 |  State_Forests     |
|  |  Injury   |  Year: 2002-2006 |  Wetland_Areas     |
|  |  Fatality |  < 1000 vpd      |  Bushland_Reserves |
|  |  |  1000 - 3000 vpd |  Parks             |
|  |  |  3000 - 5000 vpd |  Schools           |
|  |  |  > 5000 vpd      |   |

**Wingecarribee Shire Council PAMP Hilltop**






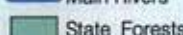













March 2007

Data Source: Wingecarribee Shire Council, NSW RTA, NSW Dept of Lands, CED Pty Ltd




**Legend**

- |  |  |   |   |
|--|--|---|---|
|  Hit Cyclist    | <b>Crashes</b>   | <b>Traffic Volumes</b>  |  Main Rivers       |
|  Hit Pedestrian |  PDO      |  Year: 1997-2001 |  State_Forests     |
|  |  Injury   |  Year: 2002-2006 |  Wetland_Areas     |
|  |  Fatality |  < 1000 vpd      |  Bushland_Reserves |
|  |  |  1000 - 3000 vpd |  Parks             |
|  |  |  3000 - 5000 vpd |  Schools           |
|  |  |  > 5000 vpd      |   |

**Wingecarribee Shire Council PAMP**

**Medway**



March 2007

Data Source: Wingecarribee Shire Council, NSW RTA, NSW Dept of Lands, QED pty ltd




**Legend**

- |                  |                |                        |                     |
|------------------|----------------|------------------------|---------------------|
| ★ Hit Cyclist    | <b>Crashes</b> | <b>Traffic Volumes</b> | — Main Rivers       |
| ★ Hit Pedestrian | ● PDO          | --- Year: 1997-2001    | — State_Forests     |
|                  | ● Injury       | — Year: 2002-2006      | — Wetland_Areas     |
|                  | ● Fatality     | — < 1000 vpd           | — Bushland_Reserves |
|                  |                | — 1000 - 3000 vpd      | — Parks             |
|                  |                | — 3000 - 5000 vpd      | — Schools           |
|                  |                | — > 5000 vpd           |                     |

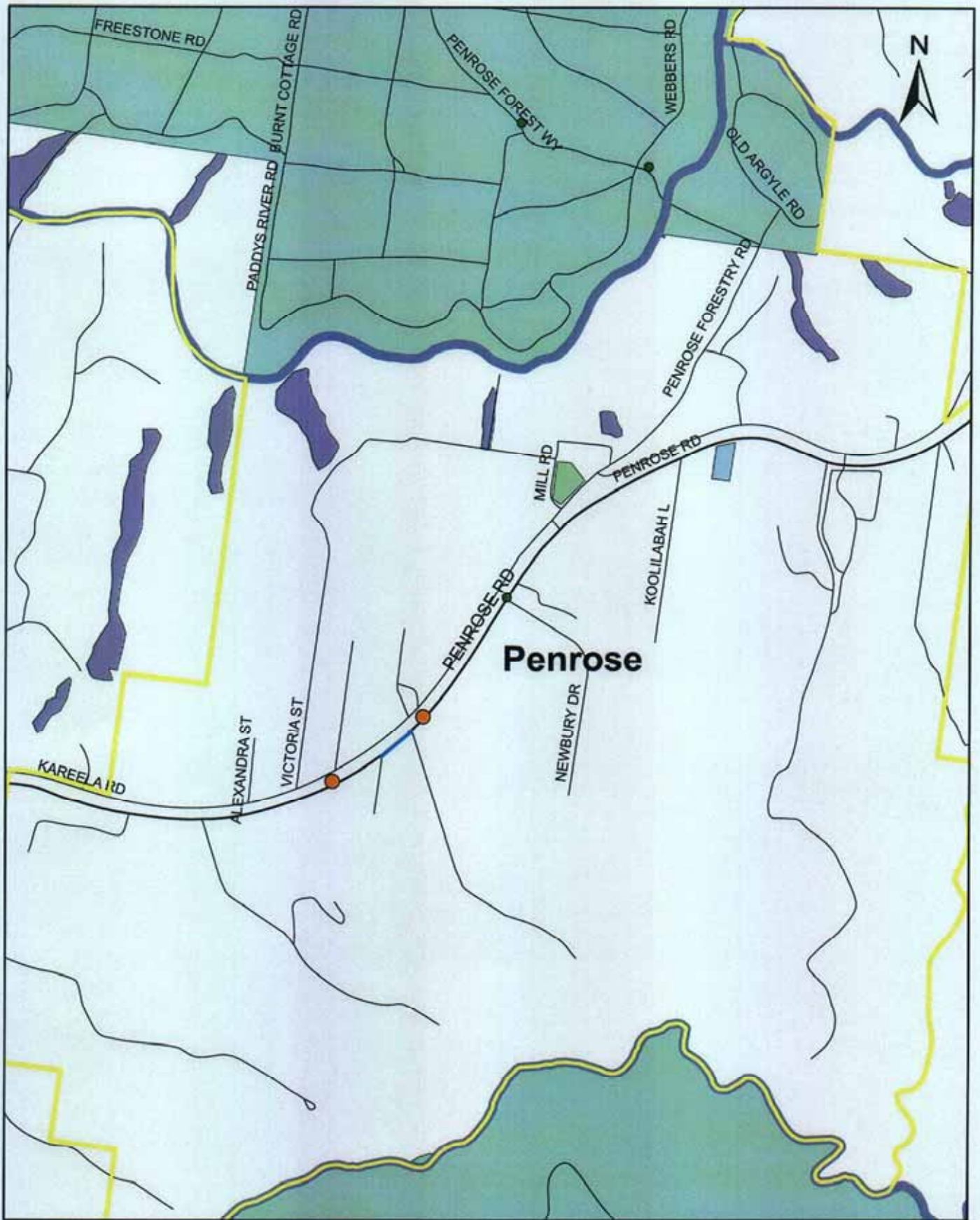
**Wingecarribee Shire Council PAMP**

**New Berrima**



March 2007

Data Source: Wingecarribee Shire Council, NSW RTA, NSW Dept of Lands, QED Pty Ltd



**Legend**

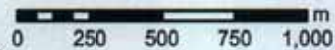
- Hit Cyclist
- Hit Pedestrian

- Crashes**
- PDO
  - Injury
  - Fatality

- Traffic Volumes**
- Year: 1997-2001
  - Year: 2002-2006
  - < 1000 vpd
  - 1000 - 3000 vpd
  - 3000 - 5000 vpd
  - > 5000 vpd

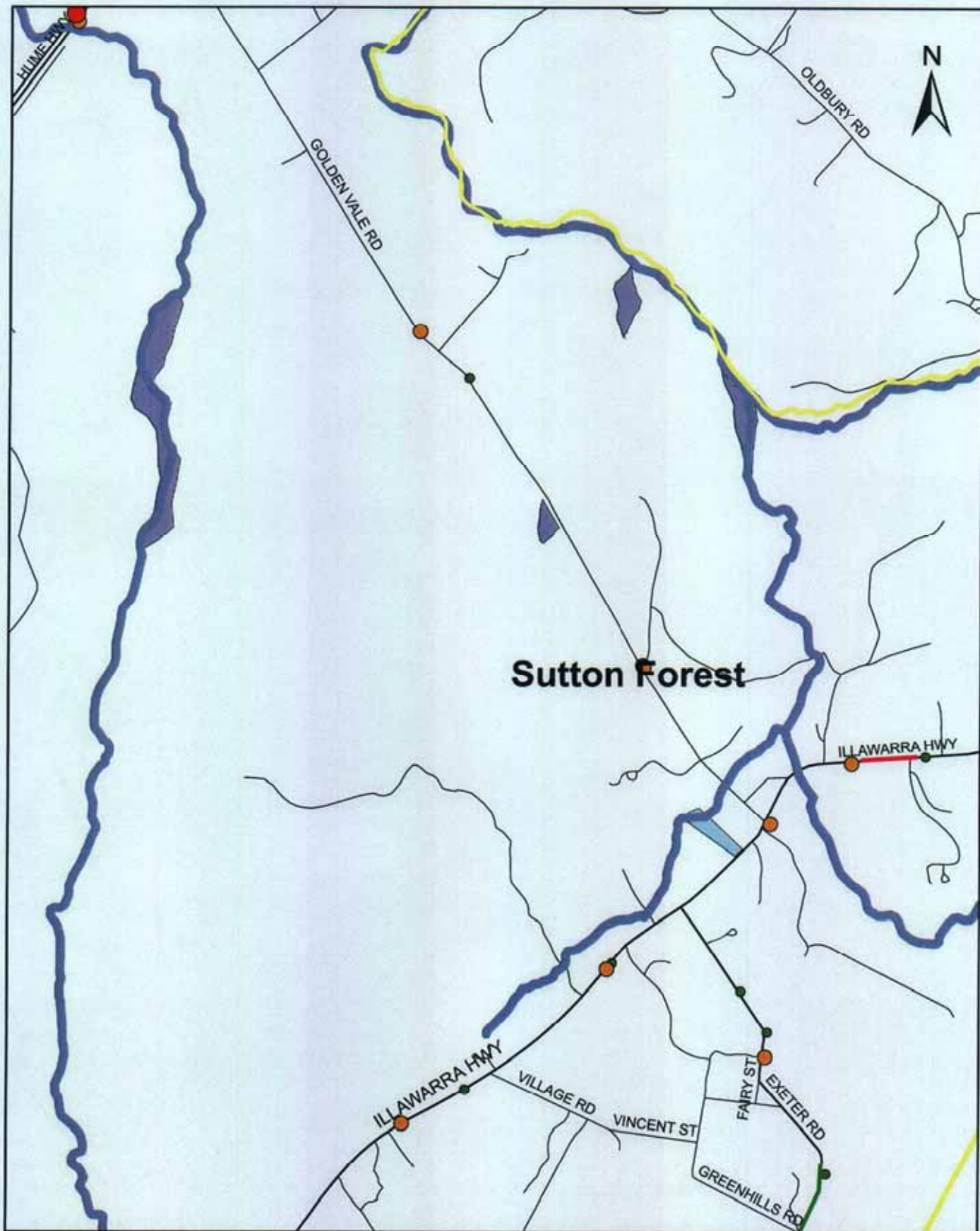
- Main Rivers
- State Forests
- Wetland Areas
- Bushland Reserves
- Parks
- Schools

**Wingecarribee Shire Council PAMP**  
**Penrose**



March 2007

Data Source: Wingecarribee Shire Council, NSW RTA, NSW Dept of Lands, GED Pty Ltd




**Legend**

- Hit Cyclist
- Hit Pedestrian

- |                |                        |                   |
|----------------|------------------------|-------------------|
| <b>Crashes</b> | <b>Traffic Volumes</b> | Main Rivers       |
| PDO            | Year: 1997-2001        | State Forests     |
| Injury         | Year: 2002-2006        | Wetland Areas     |
| Fatality       | < 1000 vpd             | Bushland Reserves |
|                | 1000 - 3000 vpd        | Parks             |
|                | 3000 - 5000 vpd        | Schools           |
|                | > 5000 vpd             |                   |
|                | > 15,000 vpd           |                   |

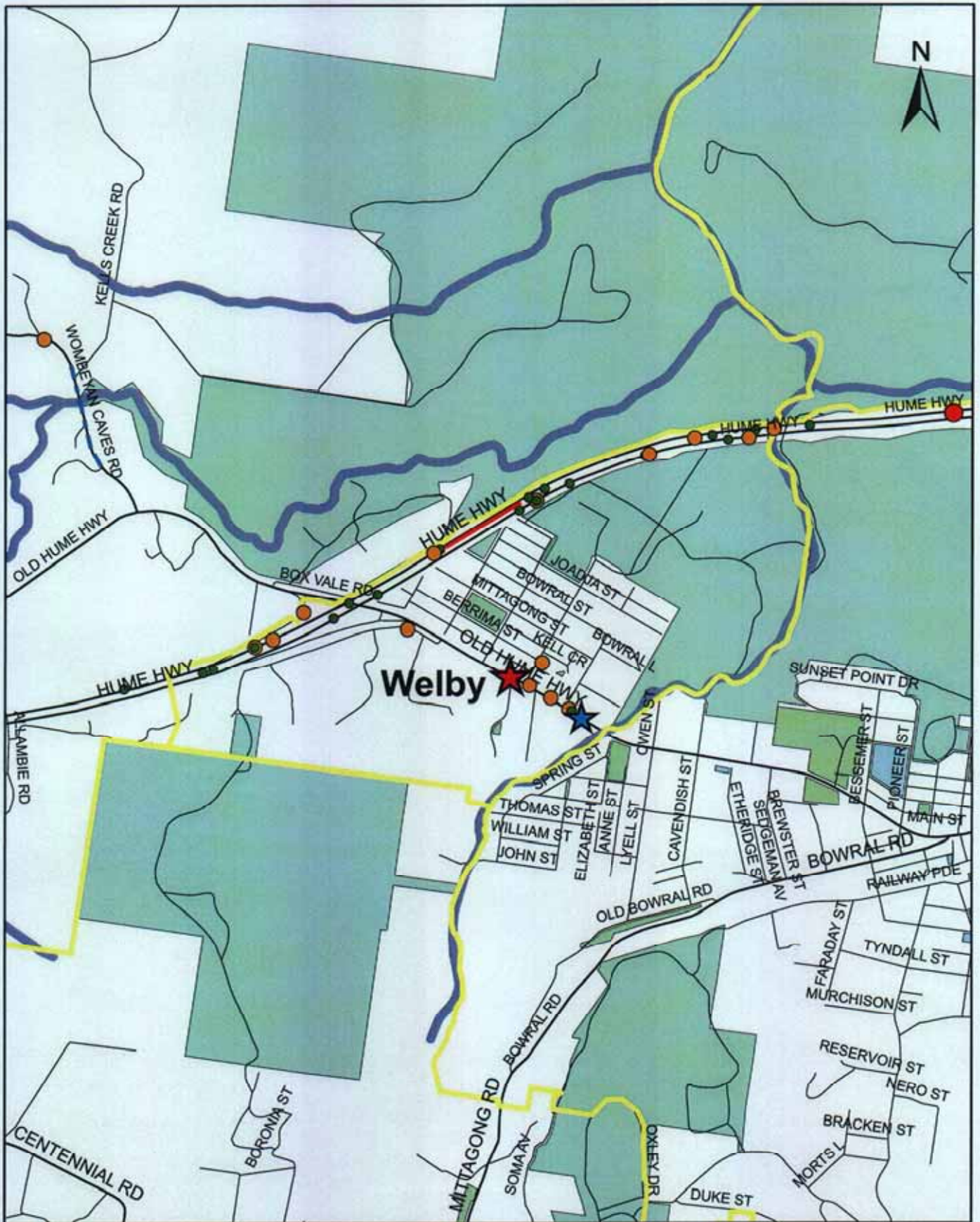
**Wingecarribee Shire Council PAMP  
Sutton Forest**









March 2007

Data Source: Wingecarribee Shire Council, NSW RTA, NSW Dept of Lands, OED ply ltd






**Legend**

- |  |  |   |   |
|--|--|---|---|
|  Hit Cyclist    |  PDO      |  Year: 1997-2001 |  Main Rivers       |
|  Hit Pedestrian |  Injury   |  Year: 2002-2006 |  State Forests     |
|  |  Fatality |  < 1000 vpd      |  Wetland Areas     |
|  |  |  1000 - 3000 vpd |  Bushland Reserves |
|  |  |  3000 - 5000 vpd |  Parks             |
|  |  |  > 5000 vpd      |  Schools           |
|  |  |  > 15,000 vpd    |   |

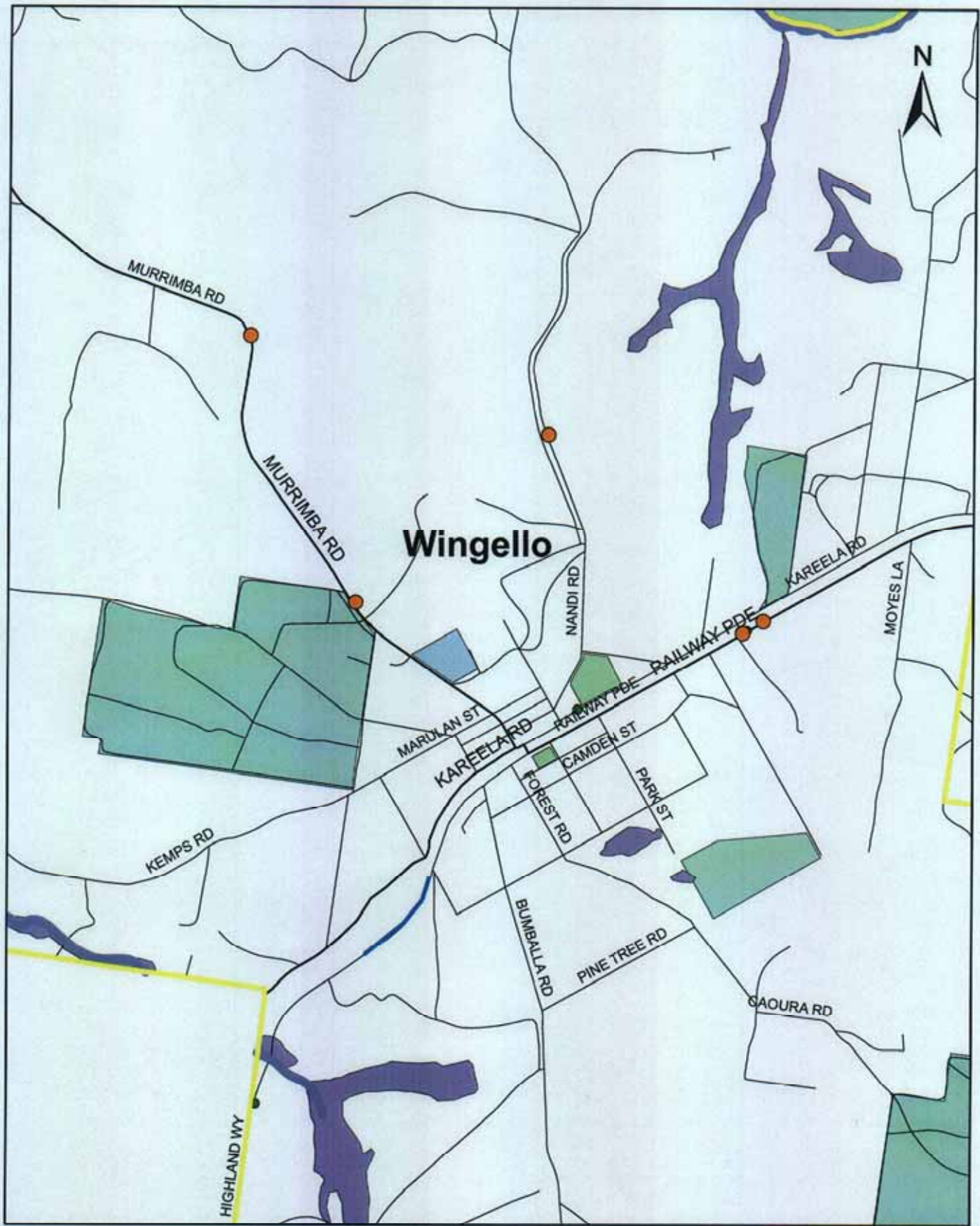
**Wingecarribee Shire Council PAMP**

**Welby**




















March 2007


Data Source: Wingecarribee Shire Council, NSW RTA, NSW Dept of Lands, QED Pty Ltd



**Legend**

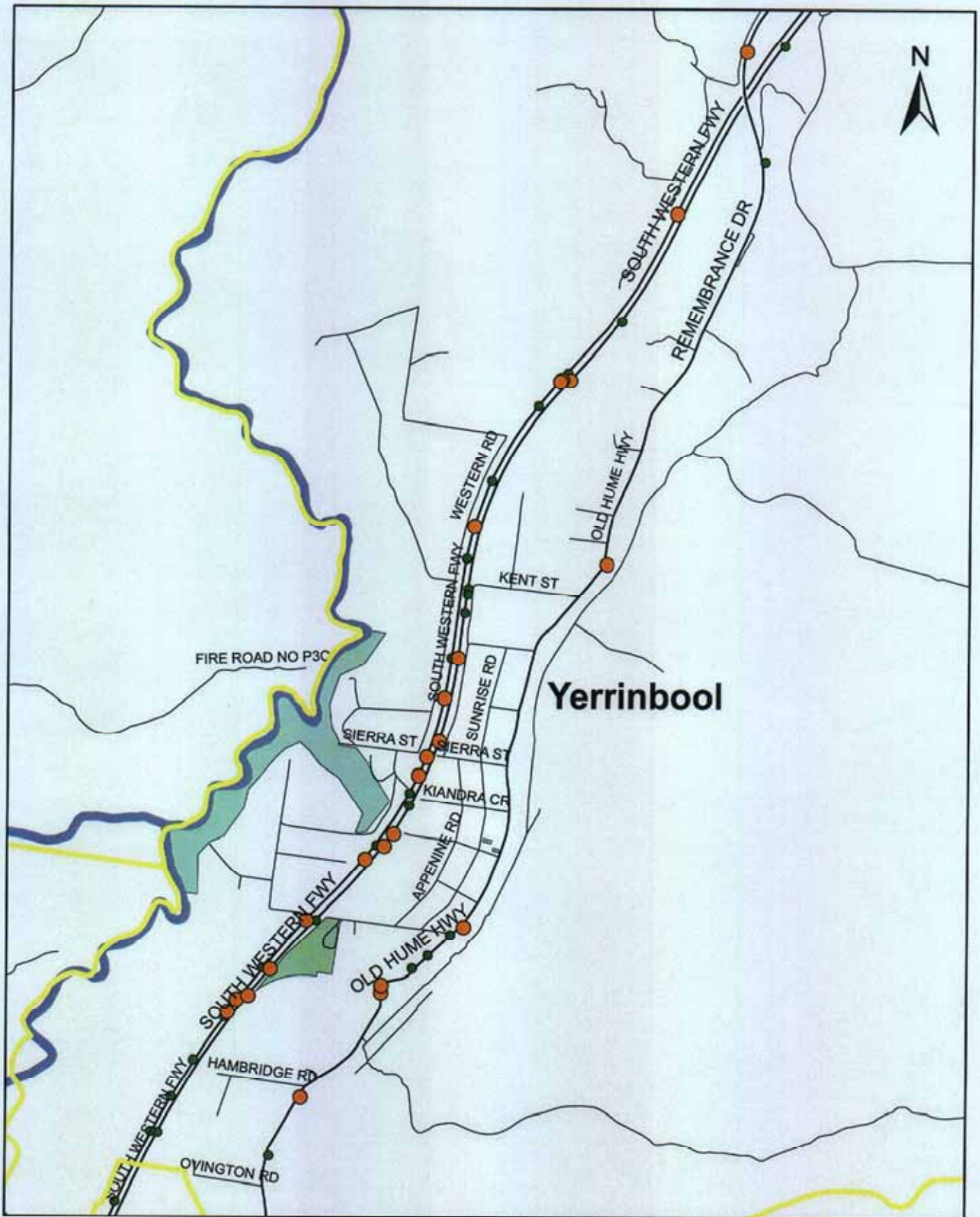
- |  |  |   |   |
|--|--|---|---|
|  Hit Cyclist    | <b>Crashes</b>   | <b>Traffic Volumes</b>  |  Main Rivers       |
|  Hit Pedestrian |  PDO      |  Year: 1997-2001 |  State Forests     |
|  |  Injury   |  Year: 2002-2006 |  Wetland Areas     |
|  |  Fatality |  < 1000 vpd      |  Bushland Reserves |
|  |  |  1000 - 3000 vpd |  Parks             |
|  |  |  3000 - 5000 vpd |  Schools           |
|  |  |  > 5000 vpd      |   |

**Wingecarribee Shire Council PAMP**  
**Wingello**




















March 2007

Data Source: Wingecarribee Shire Council, NSW RTA, NSW Dept of Lands, QED pty ltd



**Legend**

- |  |  |   |   |
|--|--|---|---|
|  Hit Cyclist    | <b>Crashes</b>   | <b>Traffic Volumes</b>  |  Main Rivers       |
|  Hit Pedestrian |  PDO      |  Year: 1997-2001 |  State Forests     |
|  |  Injury   |  Year: 2002-2006 |  Wetland Areas     |
|  |  Fatality |  < 1000 vpd      |  Bushland Reserves |
|  |  |  1000 - 3000 vpd |  Parks             |
|  |  |  3000 - 5000 vpd |  Schools           |
|  |  |  > 5000 vpd      |   |

**Wingecarribee Shire Council PAMP**  
**Yerrinbool**



March 2007

Data Source: Wingecarribee Shire Council, NSW RTA, NSW Dept of Lands, GED pty ltd