

Traffic Committee Meeting - 15 February 2024 Attachments

6.8 A DAY ON THE GREEN - CENTENNIAL VINEYARDS - SATURDAY 14 APRIL

2024.....2

6.8.1 ADOT G. Centennial. 14-04-24. TMP.....2

6.8.2 ADOT G. Centennial. 14-04-24. 24 X TGS.....61

6.9 BRIGADOON - BUNDANOON HIGHLAND GATHERING - SATURDAY 6

APRIL 2024.....87

6.9.1 2024 Bundanoon Brigadoon. Traffic Management Plan.....87

6.9.2 2024 Brigadoon. 9 X Traffic Guidance Schemes.....113

6.10 2024 BURRAWANG MARKETS TRAFFIC MANAGEMENT.....123

6.10.1 2024 BE M. Traffic Management Plan.....123

6.10.2 2024 BE M. 13 X Traffic Guidance Schemes.....157

**AGENDA OF THE LOCAL TRAFFIC COMMITTEE MEETING
THURSDAY 15 FEBRUARY 2024**



Outdoor concert

Centennial Vineyards
252 Centennial Road, Bowral

Sunday 14th April 2024

Traffic Management Plan



Traffic Management Plan. Version 1. Plan date. 24-01-24
Prepared by Craig Eeles. "Prepare A Work Zone Traffic Management Plan" cert. no. TCT0015737

AGENDA OF THE LOCAL TRAFFIC COMMITTEE MEETING THURSDAY 15 FEBRUARY 2024

A Day On The Green. Centennial Vineyards. 252 Centennial Road. Bowral.
Traffic Management Plan.

Sunday 14th April 2024.

CONTENTS

Section 1. INTRODUCTION

- 1.1 Introduction
- 1.2 References

Section 2. EVENT ORGANISERS

- 2.1 Event Contact List
- 2.2 Public Liability Insurance

Section 3. EVENT DETAILS

- 3.1 Event Location
- 3.2 Event Details
- 3.3 Vehicle & Patron estimates

Section 4. AFFECTED ROADS

- 4.1 TfNSW roads
- 4.2 Council roads

Section 5. PARKING

- 5.1 Off-site Parking
- 5.2 On-site parking

Section 6. SHUTTLE BUSES

- 6.1 Shuttle Bus patron estimates
- 6.2 Shuttle Bus details
- 6.3 Shuttle bus pick up locations

Section 7. OTHER PUBLIC TRANSPORT

- 7.1 Public Drop off & Pick up
- 7.2 Taxis, 05 Club & Uber
- 7.3 Pedestrians

Section 8. OTHER PUBLIC CONSIDERATIONS

- 8.1 Neighbours
- 8.2 Public Transport Services
- 8.3 Environment
- 8.4 Night conditions

Section 9. EMERGENCY SERVICES

- 9.1 Emergency Vehicles
- 9.2 Police
- 9.3 Ambulance
- 9.4 Fire Brigade

Section 10. TRAFFIC MANAGEMENT

- 4.1 Traffic Controllers
- 4.2 Parking Marshalls
- 4.3 Security Staff
- 4.4 Signs and Devices
- 4.5 Roadside Parking restrictions

Section 11. WET WEATHER PLAN

- 11.1 Wet Weather Contingency Plan

Section 12. ADVERTISING

- 12.1 Variable Message Boards
- 12.2 Local newspaper

Section 13. TERRORISM

- 13.1 Suspect Activity
- 13.2 Vehicle Incursion

Section 14. PERMITS

- 14.1 Shire S138 Permit
- 14.2 TfNSW Road Occupancy Licence
- 14.3 Police approval

Section 15. FORMS

- 15.1 TfNSW Special Event TMP Template
- 15.2 Summary Offences Act form

AGENDA OF THE LOCAL TRAFFIC COMMITTEE MEETING THURSDAY 15 FEBRUARY 2024

A Day On The Green. Centennial Vineyards. 252 Centennial Road. Bowral.
Traffic Management Plan.

Sunday 14th April 2024.

TRAFFIC GUIDANCE SCHEMES. (in a separate document.)

- TGS 01 Old Hume Hwy. Mittagong - VMB & Ingress directional signs
- TGS 02. The Old Hume Highway & Centennial Road - Ingress.
- TGS 03. Centennial Road - East bound. Ingress.
- TGS 04. Centennial Road - West bound. Ingress & Egress.
- TGS 05. Kirkham Road & Centennial Road. Ingress & Egress.
- TGS 06. Kirkham Road & Mittagong Road. Ingress & Egress.
- TGS 07. Kirkham Road & Oxleys Hill Road. Ingress
- TGS 08. Centennial Road - Egress. Old Hume Highway approach
- TGS 09. Old Hume Highway - Egress. Detour Routes

- TGS 10. Centennial Road. Pedestrian Plan
- TGS 11. Centennial Road. No Roadside Parking signs and devices
- TGS 12. Centennial Road. Flag line installation & removal.

- TGS 13. Centennial Vineyards - Internal parking plan
- TGS 14. Centennial Vineyards - Ingress directional signs
- TGS 15. Centennial Vineyards - Egress directional signs

- TGS 16. Centennial Vineyards - Taxi & public drop off / pick up
- TGS 17. Centennial Vineyards - Bus Area - Ingress
- TGS 18. Centennial Vineyards - Bus Area - Egress

- TGS 19. Moss Vale Shuttle Bus - VMP
- TGS 20. Bowral Shuttle Bus - VMP
- TGS 21. Mittagong Shuttle Bus - VMP

- TGS 22. VMB. Centennial Road. Advance notice of road closure.
- TGS 23. VMB's. Ingress
- TGS 24. VMB's. Egress

AGENDA OF THE LOCAL TRAFFIC COMMITTEE MEETING THURSDAY 15 FEBRUARY 2024

A Day On The Green. Centennial Vineyards. 252 Centennial Road. Bowral.
Traffic Management Plan.

Sunday 14th April 2024.

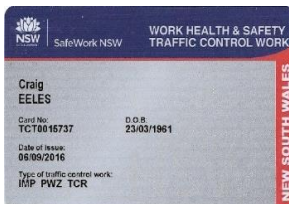
Section 1. INTRODUCTION


1.1 Introduction

This Traffic Management Plan (TMP)

- is based on the successful method of traffic management developed by event managers and traffic & parking managers at numerous 'A Day On The Green' concerts previously held at various wineries around Australia for the past 22 years.
- is based on the successful method of operation developed by event managers and traffic & parking managers at numerous 'A Day On The Green' concerts previously held at Centennial Vineyards between 2006 and 2012 and since retuning in 2022.
- has been produced in consultation with Event Management, Police, Local Councils, TfNSW, and other stakeholders.
- takes into consideration the safety of patrons and event participants, and with emphasis on the safe passage of all traffic and pedestrians either involved in the event or travelling through, past or around the event area.
- takes into consideration the disruption to the local community, business' and traders.
- takes into consideration emergency services routes through, past or around the event area.
- is the document to be referred to by event staff regarding any traffic management at the event.
- is written as a document for relevant authorities to refer to when considering the issue of any traffic management permits and approvals for the event.
- is written to ensure that traffic management at the event is implemented in accordance with A.S. 1742.3 - 2019, the Transport NSW Traffic Control At Work Sites manual 2020 (version 6) and the TfNSW "Guide to Transport Management at Special Events" - 2018 for a class 2 event.
- has been developed by a traffic management planner with 22 years of experience in planning for public events and qualifications to Prepare A Work Zone Traffic Management Plan.

Craig Eeles. Certificate No. TCT0015737.



Signature: 

1.2 References

The following documents and / or manuals have been used as references in developing this TMP :-

- OHS Act 2004
- NSW WH&S Act 2012
- Road Transport Act 2013
- Australian Government Guide to Terrorism in Crowded Places 2017
- RMS "Guide to Transport Management at Special Events" - 2018
- Transport NSW "Traffic Control At Worksites" - 2020 (version 6)
- AS 1742.3 - 2019

AGENDA OF THE LOCAL TRAFFIC COMMITTEE MEETING THURSDAY 15 FEBRUARY 2024

A Day On The Green. Centennial Vineyards. 252 Centennial Road. Bowral.
Traffic Management Plan.

Sunday 14th April 2024.

Section 2. EVENT ORGANISERS.

2.1 Event Contact List

The “A Day On The Green” concert is being organised and managed by Roundhouse Entertainment Pty. Ltd.

CONTACT LIST

Entity	Position / service	contact name	phone	email
Roundhouse Entertainment	National event manager	Eugene Brouwer	0411 751 599	eugene@roundhouse.com.au
	National site manager	Paul White	0418 511 531	paul@roundhouse.com.au
Centennial Vineyards	Winery manager	Natalie Dare	0412 613 728	nat@centennial.net.au
	Property manager	John Crowley	0420 315 550	
All Area Traffic Services	Traffic management	Craig Eeles	0407 870 088	allareattraffic@gmail.com
CVEM	Security	Pat Fagan		pat@cvem.com.au
PBM Safety	Safety	Paul McCarthy		paul@pbm.net.au
Police – Moss Vale	Local Traffic Committee rep.	Senior Constable Hayley Upton	4824 0799	humetrafficservices@police.nsw.gov.au
	Local events police rep.	Inspector Brendon Bernie	4862 9299	
Police - Goulburn District	Local Area Commander	Senior Constable Hayley Upton	4824 0799	humetrafficservices@police.nsw.gov.au @police.nsw.gov.au
	District Operations Inspector			
Wingecarribee Shire Council	Traffic Dept. Local Traffic Committee rep.	Michael Rayner	4868 0888	michael.rayner@wsc.nsw.gov.au
	Planning Dept. Event approval (S138)	Eric Luu	4868 0888	eric.luu@wsc.nsw.gov.au
Transport NSW (TfNSW)	Local Traffic Committee rep.			
	ROL & SZA approval	Wollongong office		rol.southern@TfNSW.nsw.gov.au
Berrima Buses	Local shuttle bus service	Chris Moule	4871 3211 0408 682 627	cmoule@buslinesgroup.com.au
Highland Taxis	Local taxi service	Laurie Stewart / John	4861 0000	
Ambulance NSW - Bowral	Emergency services		000 / 131233.	
NSW Fire & Rescue - Bowral	Emergency services		000 / 4862 1446	
SES - Bowral	Emergency services		000	
Local Newspaper	Public notification of event	Southern Highland News		

AGENDA OF THE LOCAL TRAFFIC COMMITTEE MEETING THURSDAY 15 FEBRUARY 2024

A Day On The Green. Centennial Vineyards. 252 Centennial Road. Bowral.
Traffic Management Plan.

Sunday 14th April 2024.

Section 2. EVENT ORGANISERS.

2.2 Public Liability Insurance.

Examples of existing or recent COC's are shown below.

Roundhouse Entertainment



SLE Worldwide Australia Pty Limited
A.B.N. 15 066 698 575 AFSL237268

Level 15, 45 Clarence Street
SYDNEY NSW 2000
Telephone 61 (2) 9249 4850
Facsimile 61 (2) 9249 4840
Website: www.sleaustalia.com.au

Certificate of Currency

Type of Cover:	Public & Products Liability		
The Insured:	Roundhouse Entertainment Pty Ltd		
Period Of Insurance:	01 August 2023 To 4:00pm on 01 August 2024		
The Business:	Event Organiser of the 2023-24 season of The Day on The Green.		
	Saturday 14 October 13,000	Mt Duneed, Geelong, VIC	THE CHICKS
	Saturday 21 October 11,000	Bimbadgen, Hunter Valley, NSW	THE CHICKS
	Sunday 22 October 13,000	Sirromet, Mount Cotton, QLD	THE CHICKS
	Saturday 18 November 13,000	Sirromet, Mount Cotton, QLD	ROBBIE WILLIAMS
	Sunday 19 November	Sirromet, Mount Cotton, QLD	ROBBIE WILLIAMS 13,000
	Saturday 25 November 22,000	Mt Duneed, Geelong, VIC	ROBBIE WILLIAMS
	Thursday 30 November 14,500	Nikola Estate, Swan Valley, WA	ROBBIE WILLIAMS
	Friday 1 December 14,500	Nikola Estate, Swan Valley, WA	ROBBIE WILLIAMS
	Saturday 2 December	Sirromet, Mount Cotton, QLD	JACKSON BROWNE 4,000
Limits of Liability:	Public Liability	\$ 20,000,000	any one Occurrence
	Products Liability	\$ 20,000,000	any one period of insurance
Sublimits:	Care, Custody & Control	\$ 100,000	limited in the aggregate
	Advertising Injury	\$ 20,000,000	any one Occurrence

AGENDA OF THE LOCAL TRAFFIC COMMITTEE MEETING THURSDAY 15 FEBRUARY 2024

A Day On The Green. Centennial Vineyards. 252 Centennial Road. Bowral.
Traffic Management Plan.

Sunday 14th April 2024.

Section 2. EVENT ORGANISERS.

2.2 Public Liability Insurance



Public & Products Liability

Certificate of Currency

Item 1	Policy Number	PPL-001883-2024	
Item 2	Policyholder	Tanyelle Pty. Ltd. 22 Venus Street, INVERLOCH. VIC. 3996. Australia.	
Item 3	Insurance Period	4.00 pm on 09/01/2024 to 4.00 pm on 09/01/2025	
Item 4	Policy Wording	ProRisk Public & Products Liability Insurance Policy v07.21 ProRisk General Terms & Conditions v04.22	
Item 5	Underwriters	Professional Risk Underwriting Pty Limited trading as ProRisk Level 2, 115 Bridge Road, Richmond VIC 3121 For and on behalf of Swiss Re International SE Australia Branch (ABN 38 138 873 211)	
Item 6	Limit of Liability	\$20,000,000.00 Any one occurrence . The total aggregate limit of liability in respect of Insuring Clause 1.2 (Product Liability) and Insuring Clause 1.3 (Advertising Liability) will not exceed \$20,000,000.00 in the aggregate during any one Insurance period .	
Item 7	Territorial Limits	Worldwide (Excluding USA and Canada)	
Item 8	Other Insurance	Not Applicable	
Item 9	Interested Party	Comment	Date
		Festival of Lights Ltd is noted as interested party F.T.R.R & I.	03/11/2023
		Southern Highlands Chamber of Commerce and Industry Ltd. is noted as interested party F.T.R.R & I.	03/11/2023
		Wingecarribee Shire Council is noted as interested party F.T.R.R & I.	03/11/2023
		Roundhouse Entertainment is noted as interested party F.T.R.R & I.	03/11/2023
		Mushroom Group is noted as interested party F.T.R.R & I.	03/11/2023
Item 10	Business Activities	Traffic Engineering Consulting Service / Traffic Surveys, Management and Engineering	100%
Item 11	Business Description	Traffic Management	

THIS IS TO CERTIFY that in accordance with the authorisation granted to ProRisk by the **underwriters** and in consideration of the **premium**, the **underwriters** agree to insure the stated **policyholder** in accordance with the terms and conditions of the **policy**.

In accepting this insurance, the **underwriters** have relied on the information and statements that have been provided in the **proposal**. This is an important document and should be kept in a safe place with all other papers relating to this **policy**.

Authorised by

Hamish McDonald Nye

Executive Director

Professional Risk Underwriting Pty Ltd

10/01/2024

AGENDA OF THE LOCAL TRAFFIC COMMITTEE MEETING THURSDAY 15 FEBRUARY 2024

A Day On The Green. Centennial Vineyards. 252 Centennial Road. Bowral.
Traffic Management Plan.

Sunday 14th April 2024.

Section 3. EVENT DETAILS

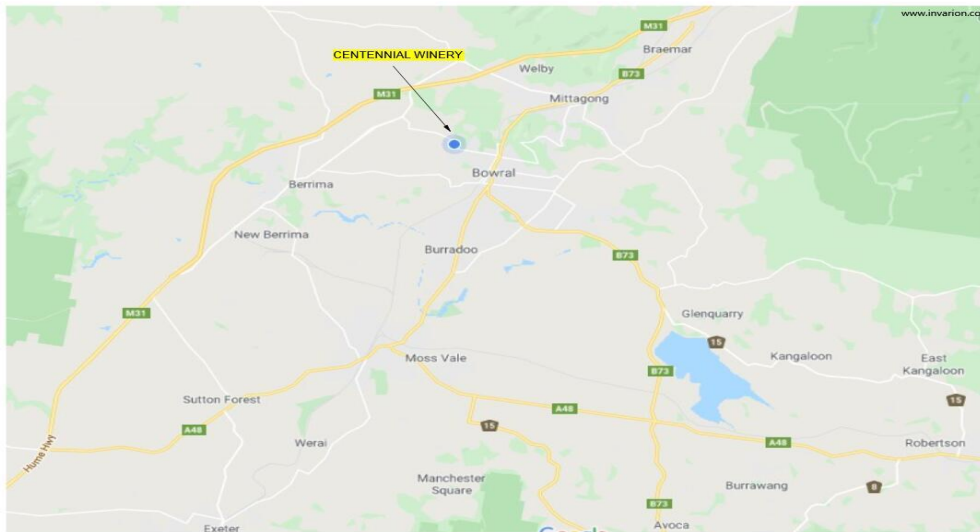
3.1 Event Location

The 'A Day On The Green' concert will be conducted at Centennial Vineyards, situated at 252 Centennial Road, Bowral.

The Centennial Vineyards are located in a semi-rural area, approximately 3 km's west of Bowral.

Travel time by car is approximately 5 minutes from the centre of Bowral.

CENTENNIAL VINEYARDS.
252 Centennial Road. Bowral



CENTENNIAL VINEYARDS.
On-site parking areas available



AGENDA OF THE LOCAL TRAFFIC COMMITTEE MEETING THURSDAY 15 FEBRUARY 2024

A Day On The Green. Centennial Vineyards. 252 Centennial Road. Bowral.
Traffic Management Plan.

Sunday 14th April 2024.

Section 3. EVENT DETAILS

3.2 Event Description

'A Day On The Green' concert will be held at Centennial Vineyards on Sunday 14th April 2024.

Patrons will be provided with an afternoon and evening of entertainment and live music within the grounds of Centennial Vineyards. Attendance of up to 12,000 people has been planned for.

It is expected to have 8,000 - 9,000 patrons attending the event.

Approximate show times.

Sunday 14th April 2024

- 1.00 p.m. Car parks open.
- 1.30 p.m. Unofficial soft venue gates open.
- 2.30 p.m. Advertised venue gates open.
- 3.30 p.m. Approximate show start.
- 7.30 p.m. Main act.
- 9.00 p.m. Approximate show finish.

Patrons will arrive and leave Centennial Vineyards by car, shuttle bus, tour bus, and other public transport.

Event organisers will use various methods to influence patrons to use the local shuttle bus service and other public transport services to travel to the event to minimise the demand for parking on site.

Patrons will be dissuaded to use private vehicles.

A substantial parking fee will be charged for on-site car parking at Centennial Vineyards.

This will reduce the car numbers and increase the average passenger number from 2.6 to 3.0 patrons per car.

AGENDA OF THE LOCAL TRAFFIC COMMITTEE MEETING THURSDAY 15 FEBRUARY 2024

A Day On The Green. Centennial Vineyards. 252 Centennial Road. Bowral.
Traffic Management Plan.

Sunday 14th April 2024.

Section 3. EVENT DETAILS.

3.3 Vehicle & Patron estimates.

Approximately 50 % of the patrons will arrive by shuttle bus.

Approximately 10 % of the patrons will arrive by private charter bus and mini-bus.

Approximately 30 % of patrons will arrive by private car to park on site.

Approximately 10 % of patrons will arrive by taxi, Uber or private car drop off within the Centennial Vineyards site.

HISTORICAL PARKING STATISTICS

Venue & Attendance Details			Public transport. Patron numbers				Drop off & Pick up		Public parking numbers	
Venue	Date	Attendance	Local Shuttle bus	Out of town Shuttle bus	Charter bus	Mini bus	Taxi & Uber	Public Drop off & pick up	Public car parks	VIP car parks
Centennial Winery Bowral. NSW.	02-04-23	12,000	5,400	960	300	480	140 cars = 420 patrons	275 cars = 840 patrons	1,060 cars	140 cars
			Total public transport. = 7,140 patrons. (59.5 %)				Total drop off & pick up = 1,260 patrons. (10.5 %)		1,200 cars @ 3.0 pax. = 3,600 patrons. (30 %)	

Historical car numbers.

A day on the Green. Saturday 23-04-23.

Attendance. 12,000	
Onsite parking. (30 %)	3,600 patrons = 1,200 cars
drop off / pickup. (8 %)	960 patrons = 320 cars
Taxi & Uber. (2.5 %)	300 patrons = 100 cars
Total	4,860 patrons = 1,620 cars

Projected car numbers.

A day on the Green. Sunday 14-04-24.

Estimated Attendance. 8,000	
Onsite parking. (30 %)	2,400 patrons = 800 cars
drop off / pickup. (8 %)	640 patrons = 220 cars
Taxi & Uber. (2.5 %)	200 patrons = 70 cars
Total	3,240 patrons = 1,090 cars

AGENDA OF THE LOCAL TRAFFIC COMMITTEE MEETING THURSDAY 15 FEBRUARY 2024

A Day On The Green. Centennial Vineyards. 252 Centennial Road. Bowral.
Traffic Management Plan.

Sunday 14th April 2024.

Section 4. AFFECTED ROADS

Most cars will be arriving at the event site via Kirkham Road, Oxley Hill Road, Old Hume Highway and Centennial Road (western end) between 1.00 p.m. and 7.00 p.m. on event day.

Buses will be arriving at the event site via Kirkham Road and Centennial Road (eastern end) between 1.00 p.m. and 6.00 p.m. on event day.

3.1 TfNSW Roads

OLD HUME HIGHWAY (MAIN STREET) AT MITTAGONG

The Old Hume Highway through Mittagong will be affected by event traffic from 12.00 p.m. to 12.00 a.m. on event day.

Variable Message Board on The Old Hume Highway on the approaches to the Bowral Road intersection will be activated from 12.00 p.m. to 8.00 p.m. on event day.

Event directional signs will be installed on The Old Hume Highway between Main Street in Mittagong and the Motorway on ramp at Welby from 12.00 p.m. to 8.00 p.m. on event day.

refer to TGS 01 for detailed plans of traffic management signs and devices on The Old Hume Highway through Mittagong

OLD HUME HIGHWAY AT CENTENNIAL ROAD (western end)

The Old Hume Highway near the intersection of Centennial Road will be affected by event traffic from 12.00 p.m. to 12.00 a.m. on event day.

Advance Warning Signs, Lane closure signs and speed reduction signs will be installed on The Old Hume Highway on the approaches to the Centennial Road intersection from 12.00 p.m. to 12.00 a.m. on event day.

Traffic Controllers will control traffic flow at The Old Hume Highway and Centennial intersection from 1.00 p.m. to 12.00 a.m. on event day.

INGRESS

It is expected to have an additional 200 - 250 vehicles per hour travelling on the Old Hume Highway and arriving at the event site via Centennial Road (western end) between 2.00 p.m. and 7.00 p.m. on event day.

The 1 km long left lane of the two uphill lanes on The Old Hume Highway, on the south bound approach to Centennial Road, will allow event traffic to be seperated from through traffic during the ingress phase.

The right turn slip lane at the end of the two uphill lanes on The Old Hume Highway, on the north bound approach to Centennial Road, will allow event traffic to be seperated from through traffic during the ingress phase.

EGRESS

Approximately 1,400 cars will exit the event site via The Old Hume Highway during the egress phase of the event.

Non-event through traffic on The Old Hume Highway reduces dramatically after 7.00 p.m.

Event traffic will therefore have minimal delays exiting the event site and accessing The Old Hume Highway during the egress phase.

Bowral traffic will turn left at the Old Hume Highway and detour via Oxley Hill Road to Bowral

Moss Vale and other south bound traffic will turn left at the Old Hume Highway and detour via Berrima to Moss Vale, Goulburn, etc.

Mittagong and Sydney traffic will turn right at the Old Hume Highway and proceed north to Mittagong.

Refer to TGS 02 , TGS 08 & TGS 09 for detailed plans of traffic management on The Old Hume Highway at Centennial Road

AGENDA OF THE LOCAL TRAFFIC COMMITTEE MEETING THURSDAY 15 FEBRUARY 2024

A Day On The Green. Centennial Vineyards. 252 Centennial Road. Bowral.
Traffic Management Plan.

Sunday 14th April 2024.

Section 4. AFFECTED ROADS

3.1 TfNSW Roads

MITTAGONG ROAD

Mittagong Road will be affected by event traffic from 12.00 p.m. to 12.00 a.m. on event day.

Advance Warning Signs and speed reduction signs will be installed on Mittagong Road from 12.00 p.m. to 12.00 a.m. on event day.

Traffic Controllers will control traffic flow on Mittagong Road at the Kirkham Road intersection to expediate turning event vehicles from 1.00 p.m. to 12.00 a.m. on event day.

INGRESS

It is expected to have an additional 80 - 120 cars and 20 - 30 buses per hour travelling on Mittagong Road and turning at the Kirkham Road intersection.

Most cars will be traveling to park at the event site via Kirkham Road, Oxley Hill Road, Old Hume Highway and the western end of Centennial Road between 1.00 p.m. and 7.00 p.m. on event day.

Buses, taxis and drop off vehicles will be arriving at the event site via Kirkham Road and Centennial Road (eastern end) between 1.00 p.m. and 6.00 p.m. on event day.

EGRESS

During Egress :-

- up to 250 pick-up cars, taxis, etc. will enter and exit the event site via Kirkham Road and Centennial Road.
- up to 120 buses will exit the event site via Centennial Road and Kirkham Road.
- shuttle buses and other pick-up vehicles leaving Centennial Vineyards will travel east on Centennial Road and access Mittagong Road at the Kirkham Road intersection.
- cars exiting the public car parks will travel west on Centennial Road to the Old Hume Highway and detour to Moss Vale, Bowral and Mittagong via The Old Hume Highway.

This will minimise the number of cars exiting onto Mittagong Road during the egress phase.

refer to TGS 06 for a detailed plan of traffic management on Mittagong Road

STATION STREET

Station Street will be affected by event traffic from 1.00 p.m. to 12.00 a.m. on event day.

Variable Message Board and event directional sign will be installed on Station Street from 12.00 p.m. to 8.00 p.m. on event day.

refer to TGS 07 for a detailed plan of traffic management on Station Street

AGENDA OF THE LOCAL TRAFFIC COMMITTEE MEETING THURSDAY 15 FEBRUARY 2024

A Day On The Green. Centennial Vineyards. 252 Centennial Road. Bowral.
Traffic Management Plan.

Sunday 14th April 2024.

Section 4. AFFECTED ROADS

4.2 Council Roads.

CENTENNIAL ROAD

Variable Message Boards will be installed on Centennial Road one week prior to the event.
The VMB's will give advance notice of the upcoming event and evening road closure.

Centennial Road will be affected by event traffic from 12.00 p.m. to 12.00 a.m. on event day.

Buses, taxis and other drop off vehicles will be arriving and leaving the event site via Kirkham Road and the eastern end of Centennial Road between 1.00 p.m. and 11.00 p.m. on event day.

Most cars will be arriving to park at the event site via Kirkham Road, Oxley Hill Road, Old Hume Highway and the western end of Centennial Road between 1.00 p.m. and 7.00 p.m. on event day.

These parked cars will be leaving the event site via the western end of Centennial Road and the Old Hume Highway between 9.00 p.m. and 10.30 p.m. on event day.

INGRESS

It is expected to have an additional 20 - 30 vehicles per hour travelling west on Centennial Road from Kirkham Road between 1.00 p.m. and 6.00 p.m. on event day.

It is expected to have an additional 200 - 250 vehicles per hour travelling east on Centennial Road from The Old Hume Highway between 1.00 p.m. and 7.00 p.m. on event day.

Advance Warning Signs, speed reduction signs, No Roadside Parking signs and flag lines shall be installed on Centennial Road from 9.00 a.m. to 12.00 a.m. on event day.

Traffic Controllers will control traffic flow at each of the event road gates A & C from 12.00 p.m. to 8.00 p.m. on event day.

Traffic Controllers will control traffic flow on Centennial Road at the Kirkham Road intersection and the Old Hume Highway intersection from 1.00 p.m. to 8.00 p.m. on event day.

refer to TGS 03 & TGS 04 for detailed plans of traffic management on Centennial Road during ingress.

EGRESS

Centennial Road will be one way only west bound between event gate C (car park road gates) and The Old Hume Highway from 8.00 p.m. to 12.00 a.m. during the egress phase.

Cars exiting the public car parks will travel west to the Old Hume Highway and detour to Bowral and Mittagong during the egress phase.

Centennial Road will remain two-way between event gate A (buses, taxis and pick-ups) and Kirkham Road during the egress phase.

All pick up vehicles will access and leave the event site via Kirkham Road only during the egress phase.

Access to Centennial Vineyards will be via gate A only during the egress phase.

Traffic Controllers will control traffic flow on Centennial Road at each of the event gates A, B & C, and also at the Old Hume Highway intersection and the Kirkham Road intersection from 8.00 p.m. to 12.00 a.m. on event day.

refer to TGS 04, TGS 08 & TGS 09 for detailed plans of traffic management on Centennial Road during egress.

AGENDA OF THE LOCAL TRAFFIC COMMITTEE MEETING THURSDAY 15 FEBRUARY 2024

A Day On The Green. Centennial Vineyards. 252 Centennial Road. Bowral.
Traffic Management Plan.

Sunday 14th April 2024.

Section 4. AFFECTED ROADS

4.2 Council Roads

TRAFFIC IMPACT ON CENTENNIAL ROAD.

INGRESS

The Ingress phase of the event shall be from approximately 1.00 pm to 7.00 pm.

Peak traffic arrivals during the ingress phase are expected between 3.00 p.m. and 5.00 p.m.

Up to 1,100 cars will enter the event site via the Old Hume Highway and the western end of Centennial Road.

Up to 170 drop-off cars including taxis will enter and exit the event site via Kirkham Road and the eastern end of Centennial Road.

Up to 80 buses will enter and exit the event site via Kirkham Road and the eastern end of Centennial Road.

It is expected to have an additional 20 – 50 cars and 20 – 30 buses per hour travelling west on Centennial Road from Kirkham Road between 1.00 p.m. and 6.00 p.m. on event day.

It is expected to have an additional 150 – 200 cars per hour travelling east on Centennial Road from the Old Hume Highway between 1.00 p.m. and 7.00 p.m. on event day.

Most cars will be arriving to park at the event site via Kirkham Road, Oxley Hill Road, Old Hume Highway and Centennial Road (western end), between 1.00 p.m. and 6.00 p.m. on event day.

Charter buses and mini-buses will be arriving at the event site between 1.00 p.m. and 5.00 p.m. on event day.

Local shuttle buses will be entering and exiting the event site between 1.00 p.m. and 6.00 p.m. on event day.

EGRESS

The Egress phase of the event shall be from 8.00 pm to approximately 12.00 am.

Peak traffic departures during the egress phase are expected between 9.00 p.m. and 10.30 p.m.

Up to 1,100 cars will exit the event site via the western end of Centennial Road and the Old Hume Highway.

Up to 170 pick-up cars will enter and exit the event site via Centennial Road and Kirkham Road.

Up to 80 buses will exit the event site via Centennial Road and Kirkham Road.

AGENDA OF THE LOCAL TRAFFIC COMMITTEE MEETING THURSDAY 15 FEBRUARY 2024

A Day On The Green. Centennial Vineyards. 252 Centennial Road. Bowral.
Traffic Management Plan.

Sunday 14th April 2024.

Section 4. AFFECTED ROADS

4.2 Council Roads

KIRKHAM ROAD

Kirkham Road will be affected by event traffic from 12.00 p.m. to 12.00 a.m. on event day.

Advance Warning Signs and speed reduction signs shall be installed on Kirkham Road from 12.00 p.m. to 12.00 a.m. on event day.

Traffic Controllers will control traffic flow on Kirkham Road at the Centennial Road intersection from 1.00 p.m. to 12.00 a.m. on event day.

refer to TGS 05 for a detailed plan of traffic management on Kirkham Road

OXLEYS HILL ROAD

Oxleys Hill Road will be affected by event traffic from 1.00 p.m. to 12.00 a.m. on event day.

INGRESS

It is expected to have an additional 100 - 150 vehicles per hour travelling west on Oxleys Hill Road from Kirkham Road in Bowral to the Old Hume Highway between 1.00 p.m. and 6.00 p.m. on event day.

Advance Warning Signs and event directional signs shall be installed on Oxleys Hill Road from 12.00 p.m. to 8.00 p.m. on event day.

No Traffic Controllers will be located on Oxleys Hill Road.

refer to TGS 07 for a detailed plan of traffic management on Oxleys Hill Road and Kirkham Road.

EGRESS

Parked cars returning to Bowral after the event will be leaving the event site and returning to Bowral via the western end of Centennial Road, the Old Hume Highway and Oxleys Hill Road.

Oxleys Hill Road will be affected by egress traffic from 9.00 p.m. and 10.30 p.m. on event day.

It is expected to have an additional 300 - 350 vehicles per hour travelling east on Oxleys Hill Road from the Old Hume Highway to Kirkham Road in Bowral between 9.00 p.m. and 10.30 p.m. on event day.

AGENDA OF THE LOCAL TRAFFIC COMMITTEE MEETING THURSDAY 15 FEBRUARY 2024

A Day On The Green. Centennial Vineyards. 252 Centennial Road. Bowral.
Traffic Management Plan.

Sunday 14th April 2024.

Section 5. PARKING

5.1 Off-site parking.

refer to TGS 13 for a detailed internal parking plan.

Patrons will be encouraged to park off site in existing parking areas in Bowral, Mittagong and Moss Vale.
Parking areas for vehicles arriving at Centennial Vineyards will be provided within the Vineyards grounds.
Access to all public parking areas at the Vineyards will be via Gate C on Centennial Road.
The primary exit for all public parking areas will be via Gate C on Centennial Road.
The secondary exit for all public parking areas will be via Gate B on Centennial Road.
The egress exit track to gate B will not be opened until all large buses have left the bus parking area.

Off-site parking.

Shuttle bus pick-up points.

Bowral.

- Centennial Road,
- Bowral pool,
- Bowral Station,
- Bowral CBD precinct,
- Bowral High School precinct,
- Kangaloon Road.

Mittagong.

- Caravan Park precinct,
- Tourist info centre precinct,
- Mittagong Station precinct,
- Mittagong CBD precinct,
- Welby precinct.

Moss Vale.

- Willow Drive precinct,
- Leighton Gardens precinct,
- Argyle Street,
- Moss Vale CBD precinct,
- Briars Country Inn.

More detailed shuttle bus information is found in section 6.2 of the TMP.

Refer to TGS 19, TGS 20 & TGS 21 for detailed shuttle bus plans for Mittagong, Bowral and Moss Vale.

AGENDA OF THE LOCAL TRAFFIC COMMITTEE MEETING THURSDAY 15 FEBRUARY 2024

A Day On The Green. Centennial Vineyards. 252 Centennial Road. Bowral.
Traffic Management Plan.

Sunday 14th April 2024.

Section 5. PARKING

5.2 On-site parking.

5.2.1 General Public Car Parks.

The general public car parks shall be located inside Centennial Vineyards.

Access to the public car parks will be via Gate C on Centennial Road.

A total of approximately 1,600 car parking spaces will be available in all the public car parks.

Up to 900 cars are expected to be parked in the general admission car parks on event day.

Up to 1,100 cars are expected to be parked in all the public car parks on event day.

5.2.2 Disabled Car Park.

The Disabled car park will be located inside the Vineyards nearest to the venue entry gate 2 (car park gate).

The Disabled car park will have a capacity of up to 100 cars.

Up to 100 cars are expected to be parked in the disabled car park on event day.

5.2.3 AAMI sponsor Car Park.

AAMI sponsor parking will be located inside Centennial Vineyards near the venue entry gate 2 (car park gate).

The AAMI sponsor car park will have a capacity of up to 60 cars.

Up to 50 cars are expected to be parked in the AAMI sponsor car park on event day.

5.2.4 Staff Car Park.

The event staff and security staff car park will be located inside Centennial Vineyards near the back-stage area of the venue.

The staff car parks will have a capacity of up to 250 cars.

Up to 150 cars are expected to be parked in the staff car park on event day.

5.2.5 Vendor and Caterer Parking.

Vendors and Caterers with goods arriving will be directed to the vendors car park behind the vendor areas.

After 2.00 p.m. any vendors or caterer vehicles arriving will have to park in the staff car park or public car park.

5.2.6 Uber & Limousine Parking.

Uber & Limousine drop off, pick up and parking will be located beside the public drop off & pick up area inside Centennial Vineyards.

Vehicular access to the Uber & Limo parking areas will be via Gate A on Centennial Road.

Ubers & Limos will exit via gate A.

The Uber & Limo parking area will have a capacity of up to 40 Uber vehicles & Limousines.

A pick-up waiting bay for patrons will be provided at the Uber & Limo pick up area.

AGENDA OF THE LOCAL TRAFFIC COMMITTEE MEETING THURSDAY 15 FEBRUARY 2024

A Day On The Green. Centennial Vineyards. 252 Centennial Road. Bowral.
Traffic Management Plan.

Sunday 14th April 2024.

Section 3. PARKING

5.2 On-site parking.

5.2.7 Police and Emergency Vehicles Parking.

Police & other emergency vehicle parking will be located inside Centennial Vineyards near the venue.
Police and other emergency vehicles will access their parking areas via Gate A.

5.2.8 Tour and Charter Bus Parking.

Tour and Charter Bus parking will be located inside Centennial Vineyards, beside the local shuttle bus area.

(TMP section 4.3 and TGS 17 & TGS18).

Bus access to all bus areas will be via Gate A on Centennial Road.

Tour & Charter buses will also exit via gate A onto Centennial Road.

Gate A will have a minimum width of 7 metres to allow for two-way bus flow at the gate.

A dedicated all-weather track for large charter and shuttle buses will be provided to and from the bus parking area.

The Tour & Charter Bus parking area will have a capacity of up to 30 large buses.

Patrons shall stay on their bus and alight only when the bus has parked.

A pedestrian walkway will be installed from the charter bus parking area to the concert area.

Bus patrons will return to the charter bus parking area at the end of the event and board their bus where they alighted earlier.

5.2.9 Mini-Bus Parking.

Mini-Bus parking will also be located inside Centennial Vineyards, beside the Tour & Charter Bus parking area.

Mini-bus access to the mini-bus area will be via Gate A on Centennial Road.

Mini-buses will exit via gate A onto Centennial Road.

The Mini-Bus parking area will have a capacity of up to 50 mini-buses.

Patrons shall stay on their mini-bus and alight only when the vehicle has parked or pulled up at the mini-bus drop off area.

A pedestrian walkway will be installed from the mini-bus parking area to the concert area.

Mini-Bus patrons shall return to the mini-bus parking area at the end of the event and board their vehicle where they alighted earlier.

**AGENDA OF THE LOCAL TRAFFIC COMMITTEE MEETING
THURSDAY 15 FEBRUARY 2024**

A Day On The Green. Centennial Vineyards. 252 Centennial Road. Bowral.
Traffic Management Plan.

Sunday 14th April 2024.

Section 6. SHUTTLE BUSES.

6.1 Shuttle Bus patron estimates.

Local bus shuttle numbers.
A day on the Green. Saturday 02-04-23.

Attendance 12,000.		Passengers
Local Shuttle total (Mittagong, Bowral, Moss Vale):	(45 %)	5,400
Out of town shuttles total (Campbelltown, Wollongong, Goulburn, etc):	(8 %)	960
Mini buses:	(2.5 %)	300
Private charter buses:	(4 %)	480
	Total	7,140

Projected local bus shuttle numbers.
A day on the Green. Sunday 14-04-24.

Attendance 8,000.		Passengers
Local Shuttle total (Mittagong, Bowral, Moss Vale):	(45 %)	3,600
Out of town shuttles total (Campbelltown, Wollongong, Goulburn, etc):	(8 %)	640
Mini buses:	(2.5 %)	200
Private charter buses:	(4 %)	320
	Total	4,760

AGENDA OF THE LOCAL TRAFFIC COMMITTEE MEETING THURSDAY 15 FEBRUARY 2024

A Day On The Green. Centennial Vineyards. 252 Centennial Road. Bowral.
Traffic Management Plan.

Sunday 14th April 2024.

Section 6. SHUTTLE BUSES.

6.1 Shuttle Bus patron estimates.

The bus numbers below are for a show with an attendance of 12,000.

The numbers can be reduced by 33% for a concert with an attendance of 8,000.

Breakdown of the local Shuttle service - Mittagong, Bowral & Moss Vale

(5,400 passengers.)

Data does not take into account patrons arriving by train at Bowral and Mittagong stations.

	Total shuttle bus Patrons	Locals dropped off at bus stops	Locals / patrons staying in accommodation & walking to pick up points	Car parking in towns @ 3 0 patrons per car = No. cars
		(15 %)	(50 %)	(35 %)
Mittagong bus shuttle (35%)	1,575	236	788	551 patrons = 183 cars
Caravan Park precinct	265	39	132	93 patrons = 31 cars
Tourist info centre precinct	265	40	133	93 patrons = 31 cars
Mittagong Station precinct	425	64	212	148 patrons = 49 cars
Mittagong CBD precinct	380	57	190	132 patrons = 44 cars
Welby precinct	240	36	120	85 patrons = 28 cars
Bowral bus shuttle (50%)	2,250	338	1,125	787 patrons = 262 cars
Centennial Road dog park	225	34	112	79 patrons = 26 cars
Bowral pool	115	18	57	40 patrons = 14 cars
Bowral Station	495	74	247	173 patrons = 58 cars
Bowral CBD precinct	585	88	293	204 patrons = 68 cars
Bowral High School precinct	605	90	304	212 patrons = 70 cars
Kangaloon Rd	225	34	112	79 patrons = 26 cars
Moss Vale bus shuttle (15%)	725	108	363	254 patrons = 85 cars
Willow drive	69	11	35	24 patrons = 8 cars
Leighton Gardens	32	5	16	11 patrons = 4 cars
Argyle Street - CBD precinct	438	65	219	153 patrons = 51 cars
Moss Vale Road	118	16	59	42 patrons = 14 cars
Briars Country	68	11	34	24 patrons = 8 cars

AGENDA OF THE LOCAL TRAFFIC COMMITTEE MEETING THURSDAY 15 FEBRUARY 2024

A Day On The Green. Centennial Vineyards. 252 Centennial Road. Bowral.
Traffic Management Plan.

Sunday 14th April 2024.

Section 6. SHUTTLE BUSES.

6.2 Shuttle Bus Details.

refer to TGS 17 & TGS 18 for a detailed Shuttle Bus area plan at Centennial Vineyards.

Refer to TGS 19, TGS 20 & TGS 21 for detailed plans of pick-up points in Moss Vale, Bowral and Mittagong.

Berrima Bus Lines will be the provider of local shuttle buses between the Centennial Vineyards and surrounding towns.

Shuttle bus access to the shuttle bus drop off and pick up area inside Centennial Vineyards will be via Gate A on Centennial Road. Shuttle buses will also exit Centennial Vineyards via gate A.

A dedicated area for shuttle bus drop off and pick up will be provided in the eastern section of Centennial Vineyards.

The Shuttle bus area will have a capacity of up to 60 shuttle buses.

A pedestrian walkway will be installed from the shuttle bus area to the concert area.

Shuttle Bus patrons will return to the shuttle bus area at the end of the event and board their bus where they alighted earlier.

Local shuttle buses will be stacked at the bus pick up area inside Centennial Vineyards prior to egress to enable quick and efficient loading of patrons during the first stage of egress.

Additional buses will be able to stack on the east bound lane of the closed section of Centennial Road between gate A and gate C after Centennial Road is closed one way from 8.00 p.m.

These stacked buses will enable quick and efficient access to the shuttle bus pick-up area inside Centennial Vineyards during the second stage of egress.

6.3 Shuttle Bus Pick up locations.

A primary local shuttle bus service will pick up and drop off at various locations throughout Mittagong, Bowral, and Moss Vale and deliver and return patrons to and from Centennial Vineyards.

A secondary shuttle bus service to and from the Vineyards will be provided from over 20 other locations including :-

Bundanoon - Exeter - Robertson - Burrawang

Hill Top - Colo Vale - Camden - Picton

Tahmoor - Bargo - Yanderra - Yerrinbool

Campbelltown - Macarthur

Wollongong - Shell Harbour

Ulladulla - Nowra - Kangaroo Valley

Goulburn - Marulan.

Pick up times at each location will be advertised closer to the event.

Buses will not return to departure points to pick up any "late comers".

AGENDA OF THE LOCAL TRAFFIC COMMITTEE MEETING THURSDAY 15 FEBRUARY 2024

A Day On The Green. Centennial Vineyards. 252 Centennial Road. Bowral.
Traffic Management Plan.

Sunday 14th April 2024.

Section 6. SHUTTLE BUSES.

6.3 Shuttle Bus Pick up locations.

SHUTTLE BUSES. NORTH.

PLANNED PICK UP LOCATIONS.

Hill Top, Colo Vale Service:

1. Hill Top - Chalker Parade. Bus Shed.
2. Colo Vale - Bus Shelter, Railway Ave.
3. Colo Vale - Bus Shelter, Wattle St Corner Banksia St.

Camden, Picton, Tahmoor Service:

1. Camden - John St. Bus Stop.
2. South Camden - Bus Stop opposite Camden Valley Inn.
3. Picton - Bus stop opposite Shire Hall.
4. Tahmoor - Bus Stop Old Hume Hwy after Progress St.

Bargo, Yanderra, Yerrinbool Service:

1. Bargo - Railside Ave, opposite Shops - West side of station.
2. Yanderra - opposite Village Centre, Remembrance Drive.
3. Yerrinbool - Outside Railway Station, Old Hume Hwy.

Campbelltown Service:

1. Campbelltown Station - Farrow Rd Bus Stop (lots of parking)

Macarthur Service:

1. Macarthur Square Bus Stop - Menangle Rd opposite Station.

Wilton Service:

1. Wilton - Shops, Greenbridge Dr, Bingara Gorge.

AGENDA OF THE LOCAL TRAFFIC COMMITTEE MEETING THURSDAY 15 FEBRUARY 2024

A Day On The Green. Centennial Vineyards. 252 Centennial Road. Bowral.
Traffic Management Plan.

Sunday 14th April 2024.

Section 6. SHUTTLE BUSES.

6.3 Shuttle Bus Pick up locations.

SHUTTLE BUSES. EAST & SOUTH.

PLANNED PICK UP LOCATIONS.

Bundanoon, Exeter, Sutton Forest Service:

1. Bundanoon Railway Station East Side.
2. Exeter General Store Bus Stop.
3. Sutton Forest - Exeter Rd Bus Stop before Illawarra Hwy.

Berrima Service:

1. New Berrima - Taylor Ave opposite Melbourne St.
2. Berrima - Bus Stop, Argyle St, Outside Gaol.

Robertson Service:

1. Robertson - Bus Stop opposite Big Potato.

Burrawang Service:

1. Burrawang - Bus Stop at General Store.

Wollongong, Fairy Meadow Service:

1. Wollongong - Wollongong Railway Station.
2. North Wollongong - Keira St opposite Nth Wollongong Hote.
3. Fairy Meadow - Princes Hwy opposite Woodhill Street.

Shellharbour, Albion Park Service:

1. Albion Park Rail - Railway Station.
2. Shellharbour Square Shopping Centre.

Ulladulla, Nowra Service:

1. Ulladulla - Princes Hwy opposite Marlin.
2. Milton - Princes Hwy, Bus Stop corner Church St.
3. Princes Hwy. - Corner Sussex Inlet Rd.
4. Falls Creek - Princes Hwy, Jervis Bay Rd.
5. South Nowra - Princes Hwy & Flinders Road.
6. Nowra - Stewart Place Bus Stop.

Kangaroo Valley Service:

1. Kangaroo Valley - Bus Stop outside Kangaroo Valley Public School.

Goulburn Service:

1. Goulburn Railway Station.

Marulan Service:

1. Marulan - Outside Hotel.

AGENDA OF THE LOCAL TRAFFIC COMMITTEE MEETING THURSDAY 15 FEBRUARY 2024

A Day On The Green. Centennial Vineyards. 252 Centennial Road. Bowral.
Traffic Management Plan.

Sunday 14th April 2024.

Section 7. PUBLIC TRANSPORT

7.1 Public Drop off & Pick up

The public drop off & pick up area will be located inside Centennial Vineyards near the shuttle buses.

Vehicular access to public drop off and pick up area will be via Gate A on Centennial Road.

Drop off & Pick up traffic will also exit via gate A.

The public drop off area used during ingress will have a capacity of up to 100 cars at one time.

A pick-up waiting bay for patrons will be provided beside the drop off area.

There will be a parking area able to park up to 50 additional cars beside the pick-up area for drivers waiting during egress for patrons not already at the pick-up waiting area.

7.2 Taxis

refer to TGS 16 for a detailed Taxi Rank plan

A local Taxi service will be the provider of a taxi service between Centennial Vineyards and surrounding areas.

A dedicated taxi rank for taxi drop off and pick up will be provided near to gate A beside the bus area inside Centennial Vineyards.

Taxi access to the taxi rank inside Centennial Vineyards will be via Gate A on Centennial Road.

Taxis will also exit via gate A.

The Taxi Rank shall have a capacity of up to 15 taxis.

A pick-up waiting bay for up to 150 patrons will be provided beside the Taxi Rank.

After egress if a considerable number of patrons are still waiting for taxis at the taxi rank, event organisers shall provide a shuttle bus to take the remaining patrons to the taxi rank in Bowral.

AGENDA OF THE LOCAL TRAFFIC COMMITTEE MEETING THURSDAY 15 FEBRUARY 2024

A Day On The Green. Centennial Vineyards. 252 Centennial Road. Bowral.
Traffic Management Plan.

Sunday 14th April 2024.

Section 7. PUBLIC TRANSPORT.

7.3 Pedestrians.

Pedestrian walkways will be created and delineated with temporary fencing and / or flag lines to separate pedestrians from vehicles wherever possible.

A pedestrian crossing will be created at the crossing point on the gate A access track.

Traffic controllers or security staff will stop pedestrians when vehicles are passing over the pedestrian crossing.

Patron waiting areas near the drop off and pick up locations will be delineated with flag line and / or crowd control fencing.

Security staff will monitor patron behavior at the pick-up areas during the egress phase.

PEDESTRIAN ACCESS ON CENTENNIAL ROAD

refer to TGS 10 for a detailed Centennial Road pedestrian plan.

INGRESS

A temporary walkway will be created on the northern side of Centennial Road from the event gate A to approximately 1 km east of gate A.

The roadside walkway will be delineated from the trafficable area with flag line.

A traffic controller near the eastern end of the walkway will direct pedestrians walking to Centennial Vineyards to use the roadside walkway provided and to always stay on the shoulder area.

EGRESS

Security staff and/or police will be located on the gate A access track and at Centennial Road gate A to try and prevent pedestrians walking out of the event site and onto Centennial Road.

Pedestrians will be asked to use the shuttle bus or taxi service provided inside Centennial Vineyards to return to Bowral.

If pedestrians continue to walk out of Centennial Vineyards, security staff and traffic controllers will direct pedestrians onto the walkway on the northern side of Centennial Road.

Approximately 100 metres east of gate A a courtesy vehicle will be parked beside the walkway.

Security staff and/ or police will ask the pedestrians to accept a ride into town in the courtesy vehicle.

If pedestrians refuse to use this service, they will be directed to use the roadside walkway provided and to always stay on the shoulder area when walking back towards Bowral.

AGENDA OF THE LOCAL TRAFFIC COMMITTEE MEETING THURSDAY 15 FEBRUARY 2024

A Day On The Green. Centennial Vineyards. 252 Centennial Road. Bowral.
Traffic Management Plan.

Sunday 14th April 2024.

Section 8. OTHER PUBLIC CONSIDERATIONS

8.1 Neighbours

Centennial Vineyards is located in a sparsely populated rural area approximately 3 km's west of Bowral and the event has minimal impact on it's neighbours.

Centennial Road residents living near Centennial Vineyards will be affected by event traffic from 1.00 p.m. to 11.00 p.m. on event day.

Peak traffic arrivals during the ingress phase are expected between 3.00 p.m. and 6.00 p.m.

Peak traffic departures during the egress phase are expected between 9.00 p.m. and 10.30 p.m.

The stage has been located facing the west to minimise the music travelling towards Bowral township.

8.2 Existing Public Transport

As the event will be on a Sunday, existing local public transport services (town bus services, taxis & trains), will be minimal during event times.

Public transport carrying out their normal business on the day of the event will have minimal to no disruption and delays to their operations while travelling in the vicinity of Centennial Vineyards.

Traffic Controllers will assist existing public transport services through or around the event area as quickly as it is safe to do so.

8.3 Environment

A water truck will be on site during the event to suppress any dust being created by vehicles on the gravel or dirt access tracks.

Noise from traffic attending the event shall only affect the nearby rural neighbourhood, with minimal to no noise affect to local residents east of the venue.

Traffic attending the event shall not impact on any local / native flora or fauna.

No camping or camp-fires will be permitted in any area of the Vineyards.

8.4 Night conditions

Temporary lighting for night conditions will be required at the following locations :-

- inside the concert venue
- in all car parks.
- along all pedestrian walkways within the Vineyards
- at any bus parking areas.
- at all drop off and pick up areas within the Vineyards.
- at all intersections within the Vineyards.
- along all exit tracks and at all entry / exit gates.
- at any other location where traffic controllers are working near traffic.

AGENDA OF THE LOCAL TRAFFIC COMMITTEE MEETING THURSDAY 15 FEBRUARY 2024

A Day On The Green. Centennial Vineyards. 252 Centennial Road. Bowral.
Traffic Management Plan.

Sunday 14th April 2024.

Section 9. EMERGENCY SERVICES

9.1 Emergency Vehicles

Traffic Controllers will assist emergency vehicles with lights and sirens activated through or around the event area as quickly as it is safe to do so.

In the case of an emergency vehicle needing to travel through the event area on Centennial Road with long traffic queues in place, Traffic Controllers will :-

- stop any event traffic exiting onto Centennial Road at all event gates.
- stop all traffic flow in both directions of travel on Centennial Road.
- determine that the last car travelling in the opposite direction to the emergency vehicle has passed safely through the event area.
- direct the emergency vehicle onto the right hand side of the road to travel past the traffic queue in the direction of travel.
- direct the emergency vehicle back onto the left-hand side of the road after passing the traffic queue in the direction of travel.
- wait for the emergency vehicle to clear the event area before allowing traffic to flow again on Centennial Road.

Traffic Controllers and other event staff will maintain a minimum three metre wide access path for emergency vehicles on internal vehicle tracks to all areas of the Vineyards.

9.2 Police

User pay Police will be in attendance at the event as observers and to assist security staff if requested.

Police will not be assisting with traffic management, unless they decide during the event additional or alternative traffic management is required at any location.

Traffic controllers will obey all alternative traffic management instructions given by police on the day of the event.

The local police services will be notified of the possible delayed traffic flow on The Escort Way on the day of the event.

Traffic Controllers will assist police vehicles with lights and sirens activated through or around the event area as quickly as it is safe to do so.

AGENDA OF THE LOCAL TRAFFIC COMMITTEE MEETING THURSDAY 15 FEBRUARY 2024

A Day On The Green. Centennial Vineyards. 252 Centennial Road. Bowral.
Traffic Management Plan.

Sunday 14th April 2024.

Section 9. EMERGENCY SERVICES

9.3 Ambulance.

St. John Ambulance

St. John Ambulance staff will be in attendance at the event for first aid care.

The local St John Ambulance member at the event is TBN

Mobile: 0400 000 000 Email:

NSW Ambulance Service

The NSW Ambulance Service will be in attendance at the event.

Ambulance access will be via gate A on Centennial Road.

The local ambulance service will be notified of the delayed traffic flow on Centennial Road on event day.

Traffic Controllers will assist ambulances with lights and sirens activated through or around the event area as quickly as it is safe to do so.

9.4 Fire Brigade

The local fire station is located in Bowral.

The local fire service will be notified of the delayed traffic flow on Centennial Road on event day.

Traffic Controllers will assist fire vehicles with lights and sirens activated through or around the event area as quickly as it is safe to do so.

AGENDA OF THE LOCAL TRAFFIC COMMITTEE MEETING THURSDAY 15 FEBRUARY 2024

A Day On The Green. Centennial Vineyards. 252 Centennial Road. Bowral.
Traffic Management Plan.

Sunday 14th April 2024.

Section 10. TRAFFIC MANAGEMENT

10.1 Traffic Controllers

Trained and accredited traffic controllers will be contracted to implement the TGS's provided and control traffic flow on the day of the event.

PRE-EVENT SIGN INSTALLATION

8 x Traffic Controllers will be contracted from 6.00 a.m. to set up and dismantle the work site signs and devices as per the TGS's provided by the event organisers.

Traffic Controllers shall install all signs and devices on Centennial Road by 10.00 a.m.

Traffic Controllers shall install all signs and devices on all other roads for ingress by 12.00 p.m.

INGRESS

CAR PARKS, DROP OFF AREAS, ETC. OPEN AT 1.00 P.M.

35 x Traffic Controllers will be contracted to be on duty from 1.00 p.m. to control traffic flow :-

- on all approach roads to Centennial Road
- on Centennial Road at the entry gates to Centennial Vineyards
- on internal access tracks inside Centennial Vineyards
- at the designated parking and drop off areas inside Centennial Vineyards.

External Traffic Controllers shall assist traffic during ingress :-

- on the Old Hume Highway at the Centennial Road intersection. (4 x TC)
- on Mittagong Road at the Kirkham Road intersection. (3 x TC)
- on Kirkham Road at the Centennial Road intersection. (3 x TC)
- on the approaches to and at the entry / exit gates to Centennial Vineyards. (10 x TC)
- at any other locations as directed by the traffic management supervisor or police.

Internal Traffic Controllers shall assist traffic during ingress :-

- on the Centennial Vineyards driveway & car park access tracks intersections. (9 x TC)
- at the Centennial Vineyards shuttle bus area. (2 x TC)
- at the Centennial Vineyards Taxi Rank. (1 x TC)
- at the Centennial Vineyards public drop off and pick up area. (3 x TC)
- at any other locations as directed by the traffic management supervisor or police.

AGENDA OF THE LOCAL TRAFFIC COMMITTEE MEETING THURSDAY 15 FEBRUARY 2024

A Day On The Green. Centennial Vineyards. 252 Centennial Road. Bowral.
Traffic Management Plan.

Sunday 14th April 2024.

Section 10. TRAFFIC MANAGEMENT

10.1 Traffic Controllers

EGRESS

Traffic Controllers shall install all signs and devices for egress by 8.00 p.m.

35 x Traffic Controllers will be contracted on site from 8.00 p.m. to control traffic and assist patrons to exit Centennial Vineyards during the egress phase.

Internal Traffic Controllers shall assist traffic during egress :-

- on the Centennial Vineyards driveway & car park access track intersections. (6 x TC)
- at the Centennial Vineyards shuttle bus area. (5 x TC)
- at the Centennial Vineyards Taxi Rank. (1 x TC)
- at the Centennial Vineyards public drop off and pick up area. (3 x TC)
- at any other locations as directed by the traffic management supervisor or police.

External Traffic Controllers shall assist traffic during egress :-

- on The Old Hume Highway at the Centennial Road intersection. (4 x TC)
- on Kirkham Road at the Centennial Road intersection. (3 x TC)
- on Mittagong Road at the Kirkham Road intersection. (3 x TC)
- on the approaches to and at the entry / exit gates to Centennial Vineyards. (10 x TC)
- at any other locations as directed by the traffic management supervisor or police.

POST EVENT SIGN REMOVAL

Traffic Controllers shall remove all signs and devices previously installed on any roads as soon as it is safe to do so after the event.

Traffic Controllers shall return all roads to normal travel speeds as soon as it is safe to do so after the event.

AGENDA OF THE LOCAL TRAFFIC COMMITTEE MEETING THURSDAY 15 FEBRUARY 2024

A Day On The Green. Centennial Vineyards. 252 Centennial Road. Bowral.
Traffic Management Plan.

Sunday 14th April 2024.

Section 10. TRAFFIC MANAGEMENT

10.2 Parking Marshals

Parking marshals shall be contracted to assist with the internal public transport areas and parking of all event vehicles.

Local volunteer groups (sports clubs) will be used to provide parking marshals at this event.

The parking marshals will be given an on-site induction prior to the start of work.

The parking marshals will work under the guidance and instruction from the event traffic manager.

EVENT MORNING

A minimum of 3 parking marshals will be required on site from 8.00 a.m. to assist and direct Vineyards staff and event staff, caterers, etc. to their designated parking areas.

INGRESS

CAR PARKS, DROP OFF AREAS, ETC. OPEN AT 1.00 PM

A minimum of 20 parking marshals will be required on site from 12.00 p.m. for a pre-start induction & briefing and be in their designated locations by 1.00 p.m. to assist and direct patrons to their designated parking or drop off areas.

Parking marshals shall assist traffic during ingress :-

- at the emergency access track intersection.
- at the taxi rank and drop off areas.
- at the entry points to the public, staff, disabled, reserved parking and sponsor car parks.
- assisting with parking inside the car parks.
- at any other locations as directed by the traffic management supervisor.

EGRESS

A minimum of 10 parking marshals will be required on site from 9.00 p.m. to assist patrons to exit Centennial Vineyards.

Parking marshals shall assist traffic during egress :-

- on the exit routes from the car parking areas
- at the taxi, Uber & public pick up areas
- at any other locations as directed by the traffic management supervisor.

AGENDA OF THE LOCAL TRAFFIC COMMITTEE MEETING THURSDAY 15 FEBRUARY 2024

A Day On The Green. Centennial Vineyards. 252 Centennial Road. Bowral.
Traffic Management Plan.

Sunday 14th April 2024.

Section 10. TRAFFIC MANAGEMENT

10.3 Security staff

EVENT MORNING

2 x security staff shall be contracted from 8.00 a.m. for the duration of the event to :-

- assist with correct admission at entry Gate A to the permit holder only back-stage and artists area.
- assist with correct admission for other event staff.

INGRESS

2 x security staff shall be contracted from 1.00 p.m. for the duration of the ingress phase of the event to :-

- monitor patron behavior at the public transport drop off areas.

EGRESS

A minimum of 10 x security staff shall be contracted from 8.00 p.m. for the duration of the egress phase of the event to :-

- assist with pedestrian flow on the walkway to and also at the waiting areas for public transport.
- monitor patron behavior at the public transport pick up areas.

AGENDA OF THE LOCAL TRAFFIC COMMITTEE MEETING THURSDAY 15 FEBRUARY 2024

A Day On The Green. Centennial Vineyards. 252 Centennial Road. Bowral.
Traffic Management Plan.

Sunday 14th April 2024.

Section 10. TRAFFIC MANAGEMENT

10.4 Signs and Devices

EXTERNAL

Advance Warning Signs to be installed on :-

- Centennial Road on both approaches to Centennial Vineyards
- The Old Hume Highway on the approaches to the Centennial Road intersection
- Mittagong Road on the approach to the Kirkham Road intersection.
- Kirkham Road on the approach to the Centennial Road intersection.

Event directional signs to be installed on :-

MITTAGONG

- The Old Hume Highway at the Bowral Road intersection.
- The Old Hume Highway at the Cavendish Street intersection.
- The Old Hume Highway at the Lyell Street intersection.

WELBY

- The Old Hume Highway at the Hume Motorway intersection.
- The Old Hume Highway at the Wombeyan Caves Road intersection.

BERRIMA

- The Old Hume Highway at the Centennial Road intersection.
- Oxley Hill Road on the approach to the Old Hume Highway intersection.

BOWRAL

- Mittagong Road at the Kirkham Road intersection.
- Kirkham Road at the Centennial Road intersection.
- Kirkham Road on the approaches to the Oxley Hill Road intersection.
- Centennial Road at each event gate.
- Centennial Road on the approach to the Old Hume Highway intersection.

INTERNAL

Advisory and directional signs to be installed :-

- on all of the Centennial Vineyards access tracks, directing patrons to each specific parking area and drop off and pick-up areas inside Centennial Vineyards.

Refer to TGS 14 for a detailed ingress parking signage plan.

Exit advisory signs to be installed :-

- From each car park and bus parking area to the exit gates of Centennial Vineyards.
- From each pick-up area to the exit gates of Centennial Vineyards.

Refer to TGS 15 for a detailed egress exit signage plan.

AGENDA OF THE LOCAL TRAFFIC COMMITTEE MEETING THURSDAY 15 FEBRUARY 2024

A Day On The Green. Centennial Vineyards. 252 Centennial Road. Bowral.
Traffic Management Plan.

Sunday 14th April 2024.

Section 10. TRAFFIC MANAGEMENT

10.5 Roadside Parking restrictions

It is planned to prevent roadside parking along the shoulder areas of Centennial Road.

Prior to the event "No Stopping" signs and flag lines will be installed on both sides of the road for 1 km each way from event gate A at Centennial Vineyards to prevent roadside parking on the day of the event.

Traffic controllers will monitor the No Roadside Parking areas during ingress to prevent roadside parking on the approaches to or near the venue on the day of the event.

refer to TGS 11 for a detailed No Roadside Parking signage plan on Centennial Road

Flag lines and No Stopping signs to be installed :-

- on Centennial Road on the approaches to and past Centennial Vineyards.
- on all of the Centennial Vineyards access tracks where event vehicles will be travelling.

refer to TGS 12 for a detailed flag line plan on Centennial Road

AGENDA OF THE LOCAL TRAFFIC COMMITTEE MEETING THURSDAY 15 FEBRUARY 2024

A Day On The Green. Centennial Vineyards. 252 Centennial Road. Bowral.
Traffic Management Plan.

Sunday 14th April 2024.

Section 11. WET WEATHER PLAN

11.1 Wet Weather Contingency Plan

Major track construction and drainage works have been undertaken at Centennial Vineyards.

This will ensure that all areas including access tracks, bus areas and car parks will still be trafficable in wet weather.

If wet weather is experienced prior to the event and predicted on the day of the event, patrons will be advised as much as possible beforehand to use the public transport services provided to minimize the number of cars trying to park at the event.

In the case of wet weather causing the public car park and other parking areas to become boggy after arrival on event day, a 4wd tractor or similar machinery with an operator on duty will be on standby to assist bogged vehicles if required.

ALTERNATIVE PARKING PLAN

In the event of excessive wet weather prior to the event and predicted on the day of the event causing the car parks to become saturated and boggy, the on-site public parking will be closed to all cars.

The off-site parking facilities for cars will be located at various existing parking locations throughout Bowral, Mittagong, Moss Vale and at other nearby towns listed in the shuttle bus section 3.4 of the TMP.

At least 800 car park spaces will be available off site in Bowral in the case of wet weather.

At least 1,200 car park spaces overall will be available off site between Mittagong and Moss Vale in the case of wet weather.

Additional buses will be implemented to adequately transport patrons to and from the event.

Event patrons will be advised beforehand as much as possible of the car park closure and to use the off-site parking facilities and public transport provided to minimize the number of cars attending the event.

Traffic Controllers will be located at the entrances to Centennial Vineyards to prevent patrons accessing Centennial Vineyards by car and to assist in directing patrons to the off-site parking locations.

Event organisers will have VMB's, directional signs installed and Traffic Controllers at specific locations where motorists may require additional direction to the off-site parking locations.

Traffic controllers will be located at the off-site locations to assist with traffic flow and to assist with shuttle buses that will move event patrons to and from Centennial Vineyards.

AGENDA OF THE LOCAL TRAFFIC COMMITTEE MEETING THURSDAY 15 FEBRUARY 2024

A Day On The Green. Centennial Vineyards. 252 Centennial Road. Bowral.
Traffic Management Plan.

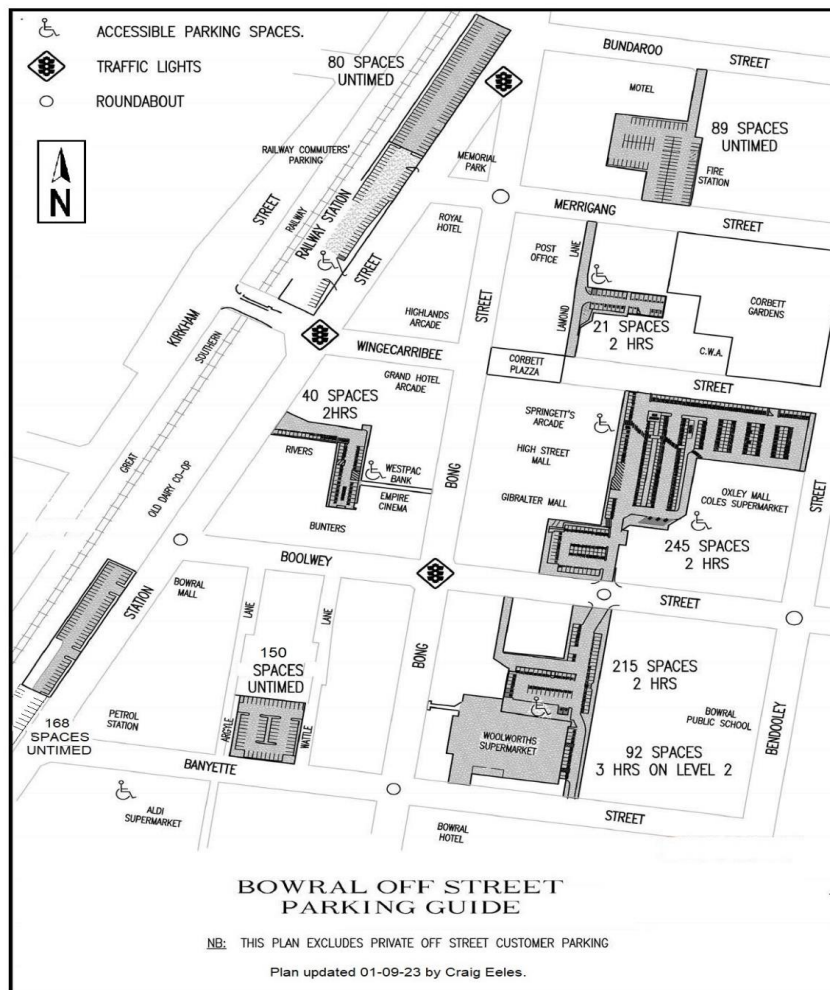
Sunday 14th April 2024.

Section 11. WET WEATHER PLAN

11.1 Wet Weather Contingency Plan.

Examples of wet weather off-site untimed parking locations in Bowral CBD are in the table and picture below.

Location	Available untimed parking spaces	Untimed parking spaces used by non-event cars on event afternoon	Available parking spaces for event cars
Bowral CBD.			
Station Street precinct	250	50	200
Banyette Street precinct	150	50	100
Merrigang Street precinct	100	50	50
Total spaces	500	150	350



AGENDA OF THE LOCAL TRAFFIC COMMITTEE MEETING THURSDAY 15 FEBRUARY 2024

A Day On The Green. Centennial Vineyards. 252 Centennial Road. Bowral.
Traffic Management Plan.

Sunday 14th April 2024.

Section 11. WET WEATHER PLAN

11.1 Wet Weather Contingency Plan.

Examples of wet weather off-site roadside parking locations in Bowral side streets are in the table below and on the following pages.

Location	Section length	Available parking areas each side	Parking spaces each side	Total parking spaces
Bowral side streets.				
Swimming Pool precinct				
Oxley Drive	480 m	360 m	65	130
Clarke Street	350 m	210 m	35	70
Rose Street	500 m	300 m	50	100
High School precinct				
Park Road	300 m	240 m	40	80
Aitken Road	300 m	210 m	35	70
			Total spaces	450

Bowral roadside parking

OXLEY DRIVE

Event participants will be able to park on the shoulders of Oxley Drive between Mittagong Road and Rose Street. This section of Oxley Drive is 480 m in length.

Excluding 25 % for driveways and residential roadside parking, approximately 360 m will be available for parking each side. At 5.5 m per space this equates to 65 cars each side = 130 car spaces available.

Oxley Drive roadside parking looking west from Clarke Street.



AGENDA OF THE LOCAL TRAFFIC COMMITTEE MEETING THURSDAY 15 FEBRUARY 2024

A Day On The Green. Centennial Vineyards. 252 Centennial Road. Bowral.
Traffic Management Plan.

Sunday 14th April 2024.

Section 11. WET WEATHER PLAN

11.1 Wet Weather Contingency Plan.

Bowral roadside parking

CLARKE STREET

Event participants will be able to park on the shoulders of Clarke Street. Clarke Street is 350 m in length.

Excluding 40 % for driveways and residential roadside parking, approximately 210 m will be available for parking each side. At 6 m per space this equates to 35 cars each side = 70 car spaces available.

Clarke Street roadside parking looking north from Oxley Drive.



ROSE STREET

Event participants will be able to park on the shoulders of Rose Street. Rose Street is 500 m in length.

Excluding 40 % for driveways and residential roadside parking, approximately 300 m will be available for parking each side. At 6 m per space this equates to 50 cars each side = 100 car spaces available.

Rose Street roadside parking looking south from Oxley Drive.



AGENDA OF THE LOCAL TRAFFIC COMMITTEE MEETING THURSDAY 15 FEBRUARY 2024

A Day On The Green. Centennial Vineyards. 252 Centennial Road. Bowral.
Traffic Management Plan.

Sunday 14th April 2024.

Section 11. WET WEATHER PLAN

11.1 Wet Weather Contingency Plan.

Bowral roadside parking

HIGH SCHOOL / LOSEBY PARK PRECINCT. OFF-SITE PARKING

Event participants will be able to park on the shoulders of Park Road and Aitken Road in the Loseby Park precinct, where a shuttle bus service will transport participants to and from the event area.

A sign posted pick up and drop off shuttle bus area will be located at this location.

PARK ROAD

Park Road between Sheffield Road and Aitken Road is 300 m in length.

Excluding 20 % for driveways and residential roadside parking, approximately 240 m will be available for parking each side.
At 6 m per space this equates to 40 cars each side = 80 car spaces available.

Park Road roadside parking looking east from Sheffield Road.



AITKEN ROAD

Event participants will be able to park on the shoulders of Aitken Road in the Loseby Oval precinct, where a shuttle bus service will transport participants to and from the event area.

Aitken Road is 300 m in length.

Excluding 30 % for driveways and residential roadside parking, approximately 210 m will be available for parking each side.
At 6 m per space this equates to 35 cars each side = 70 car spaces available.

Aitken Road roadside parking looking south from Park Road.



AGENDA OF THE LOCAL TRAFFIC COMMITTEE MEETING THURSDAY 15 FEBRUARY 2024

A Day On The Green. Centennial Vineyards. 252 Centennial Road. Bowral.
Traffic Management Plan.

Sunday 14th April 2024.

Section 12. ADVERTISING.

12.1 Variable Message Board.

Variable Message Boards will be installed on Centennial Road 1 week prior to the event giving advance notice of the event.
Refer to TGS 22 for detail of the advance notice VMB locations and messages.

12.2 Local newspaper.

The event traffic management will also be advertised in the local papers one week prior to the event.

If "A Day On The Green" feature article is included in the edition prior to the event, the traffic management details will be included in this feature.

If no feature is in the newspaper then a notice will be placed in the Public Notices section of the local newspaper stating similar to the following:-

A DAY ON THE GREEN
TRAFFIC MANAGEMENT
Centennial Road, Bowral
will be affected by event traffic from
1.00 pm to 11.00 pm on Sunday 14-04-24.
Changed traffic conditions will be
in place near the event area
from 12.00 pm to 12.00 am on Sunday 14-04-24.
Possible delays may be experienced near
Centennial Vineyards, 3 km west of Bowral.
For further details visit our website
adayonthegreen.com.au

AGENDA OF THE LOCAL TRAFFIC COMMITTEE MEETING THURSDAY 15 FEBRUARY 2024

A Day On The Green. Centennial Vineyards. 252 Centennial Road. Bowral.
Traffic Management Plan.

Sunday 14th April 2024.

Section 13. TERRORISM

Event management will refer to the Australian Government 'Guide to Terrorism in Crowded Places' 2017 to determine the level of risk of terrorism for this event before deciding what measures and / or control methods will be deemed sufficient for this event.

Traffic Controllers and Parking Marshals will be given an event pre-start induction, including what to do if suspicious activity is observed.

This page of the TMP will be used as part of the induction documentation.

13.1 Suspect activity.

Suspicious activity includes a person or persons :-

- observing and / or taking notes of the procedures used by event staff.
- observing and / or taking notes of patron movements.
- taking photos from a car or a distance.
- becoming concerned or trying to conceal themselves if they notice they are being observed by any staff.

The traffic controller or parking marshal must :-

- not put yourself in any danger or approach anyone acting suspiciously.
- notify nearby traffic controllers or parking marshals and security staff as soon as possible of your concerns of suspicious activity.
- notify the traffic manager as soon as possible of your concerns of suspicious activity.
- take note of suspicious vehicle description including registration plate details if possible.
- take notes of suspicious persons description including height, build, clothing, appearance, etc.

The traffic manager must :-

- notify the security manager and site manager as soon as possible of the traffic controllers or parking marshals concerns and the location of the traffic controller or parking marshal.
- follow the instructions given by either police, the security manager or the event manager.

13.2 Vehicle incursion.

Vehicle incursion into areas where large numbers of people are congregated is now being used as a method of terrorist activity resulting in serious injury and death to pedestrians.

An outdoor event poses many risks for vehicle incursion due to the general open ground layout including :-

- vehicle access from public roads around and into the event area.
- vehicle access within the event site.
- vehicular movements beside pedestrian walkways and footpaths.

Measures taken to minimize the risk of this occurring at the event site may include :-

- Minimise or eliminate the vehicle access points to the event area.
This could include restricted access points, detours and public road closures.
- Minimise or eliminate the vehicle access points inside the event site.
This could include internal road closures and restricted access points.
- Install vehicular anti incursion barriers at external road closure points.
- Install vehicular anti incursion barriers at internal incursion points.
- Install vehicular anti incursion barriers beside pedestrian walkways and footpaths.

AGENDA OF THE LOCAL TRAFFIC COMMITTEE MEETING THURSDAY 15 FEBRUARY 2024

A Day On The Green. Centennial Vineyards. 252 Centennial Road. Bowral.
Traffic Management Plan.

Sunday 14th April 2024.

SECTION 14. PERMITS

14.1 Shire Permit

WINGECARRIBEE SHIRE COUNCIL

Process.

1. The event organiser will obtain a S138 permit from the Planning Department to hold the event.

Form S138.

The event organiser will submit a S138 application form to Wingecarribee Shire Council online through the NSW planning portal website.

This Traffic Management Plan and Traffic Guidance Schemes will some of the documents to be included as part of the S138 application for Shire approval for the event.

After electronic submission, the event organiser will check with the Planning Department at Wingecarribee Shire Council for specific details and fees.

The Planning Engineer at Wingecarribee Shire Council is Eric Luu.

Phone. 02 48680888 email. eric.luu@wsc.nsw.gov.au

2. The event organiser or traffic management planner submits a site-specific Traffic Management Plan and Traffic Guidance Schemes to the Traffic Department for consideration at the next Local Traffic Safety Committee meeting.

Local Traffic Committee.

This Location Risk assessment, Traffic Management Plan and associated Traffic Guidance Schemes will be sent electronically to the Traffic Engineer at Wingecarribee Shire Council.

The LRA, TMP and TGS' will be considered at the next Local Traffic Committee meeting, of which the Shire Traffic Engineer is one of the members.

The Traffic Engineer at Wingecarribee Shire Council is Michael Rayner.

Phone. 02 48680818 email. michael.rayner@wsc.nsw.gov.au

Any LTC recommendations from the meeting will be:-

- forwarded to the event organiser and / or the traffic management planner for additions or amendments as specified in the recommendations from the meeting.
- after any or all LTC recommendations have been met, LTC approval forwarded to Council for the next council meeting.

Council.

- Council considers and approves traffic management for the event at the next council meeting.
- Event organisers will obtain a S138 permit from Wingecarribee Shire Council, prior to traffic controllers installing signs and devices, reducing existing speed limits, and controlling traffic on any shire property prior to or on the day of the event.

AGENDA OF THE LOCAL TRAFFIC COMMITTEE MEETING THURSDAY 15 FEBRUARY 2024

A Day On The Green. Centennial Vineyards. 252 Centennial Road. Bowral.
Traffic Management Plan.

Sunday 14th April 2024.

SECTION 14. PERMITS

14.2 TfNSW Road Occupancy Licences

A "Road Occupancy Licence" and "Speed Zone Authority" will be obtained for the installation of VMB's prior to the event, and Advance Warning Signs, speed reduction signs and event advisory signs on any TfNSW roads on the day of the event.

A "Road Occupancy Licence" and "Speed Zone Authority" for the locations detailed below will be obtained online through the TfNSW Oplinc website.

1. The Old Hume Highway, Berrima. (Centennial Road intersection.)
 - Advance Warning Signs.
 - Speed reduction to 40 kmh.
 - Traffic Controllers.

2. Mittagong Road, Bowral. (Kirkham Road intersection)
 - Advance Warning Signs.
 - Speed reduction to 40 kmh.
 - Traffic Controllers.

3. The Old Hume Highway, Mittagong. (South bound side)
 - 1 x Variable Message Board.
 - Event advisory signs.

4. Station Street, Bowral. (North bound side)
 - 1 x Variable Message Board.
 - Event advisory signs.

Examples of the approved ROL & SZA permits from 23-03-24 are on the following pages.

New ROL's and SZA's will be obtained for the event on Sunday 14-04-24.

AGENDA OF THE LOCAL TRAFFIC COMMITTEE MEETING THURSDAY 15 FEBRUARY 2024

A Day On The Green. Centennial Vineyards. 252 Centennial Road. Bowral. Sunday 14th April 2024.
Traffic Management Plan.

SECTION 14. PERMITS.

14.2 TfNSW Road Occupancy Licences.

ROL 2191412. (page 1 of 2)

The Old Hume Highway, Berrima. (Centennial Road intersection.)

Advance Warning Signs & Traffic Controllers

ROAD OCCUPANCY LICENCE

LICENCE NO : 2191412

ROADS & MARITIME SERVICES (RMS)

Phone: Monday To Friday 8.30 AM - 4.30 PM



To activate and deactivate your approved work shift(s) on your Road Occupancy Licence, please visit: myrol.transport.nsw.gov.au. This licence is for the occupation of the road space only. If you are unable to access myrol.transport.nsw.gov.au, please call TMC on 1800 679 782. For further assistance, please refer to the proponent's user manual here: myrol.transport.nsw.gov.au/help.pdf

SPECIAL EVENT - CLASS 2		LOCATION	
Project:	Not Applicable	Subject Road:	OLD HUME HWY
This Activity :	'A Day On The Green' outdoor concert. Traffic controllers assisting turning event traffic.	From:	JOADJA CR, BOWRAL
		To:	CENTENNIAL RD, BERRIMA
		Council:	WINGECARRIBEE

LICENCEE		ONSITE CONTACT	
Organisation:	All Area Traffic Services	Name:	Craig Eeles
Ref No:		Phone:	0407870088
Name:	Craig Eeles		
Phone:	0407870088		

TRAFFIC MANAGEMENT		LICENCE DURATION	
Flow Management:	Stop / Slow Control	From:	23-Mar-2024
Closure Type:	None	To:	24-Mar-2024
Closure Lane(s):	Shoulder		
Direction(s):	Northbound and Southbound		

LICENCE CONDITIONS		APPROVED DATES & TIMES	
1	YOU MUST USE SHIFT ACTIVATION WEB ADDRESS https://myrol.transport.nsw.gov.au TO ACTIVATE AND DEACTIVATE YOUR APPROVED ROAD OCCUPANCY LICENCE(S). (TO CHANGE TRAFFIC CONTROL SIGNALS TO FLASHING YELLOW OR TO ACTIVATE PERMANENT VARIABLE MESSAGE SIGNS DIAL 1800 679 782)	From Shift	To Shift
2	THIS LICENCE IS NOT AN APPROVAL OF THE PROPONENT'S TRAFFIC GUIDANCE SCHEMES (TGS). PLEASE NOTE WORKCOVER REQUIRES THAT TRAFFIC GUIDANCE SCHEMES (TGS) COMPLY WITH AS1742.3	From	To
3	ALL MATTERS RELATING TO NOISE GENERATION OR OTHER ENVIRONMENTAL FACTORS ON SITE ARE UNDER THE JURISDICTION OF THE LOCAL COUNCIL AND/OR THE ENVIRONMENTAL PROTECTION AUTHORITY.	D	M
4	SHOULD THE PROPOSED WORKS INVOLVE UNDERBORING OR EXCAVATION OF STATE ROAD ASSETS OR THE REMOVAL OF KERB AND GUTTER, DETAILS OF WORKS MUST BE APPROVED BY TfNSW. FOR GREATER SYDNEY REGION CONTACT: greaterSydneyroads@transport.nsw.gov.au . FOR REGIONAL & OUTER METROPOLITAN, CONTACT: road.access@transport.nsw.gov.au .	Time	Time
5	NOTIFICATION TO AFFECTED BUSINESSES, RESIDENTS AND OTHER STAKEHOLDERS MUST BE UNDERTAKEN AT LEAST 5 BUSINESS DAYS PRIOR TO WORKS COMMENCING	-	-
6	PLEASE NOTE THAT THIS LICENCE DOES NOT CONSTITUTE AN APPROVAL TO CARRY OUT THE ACTIVITIES PROPOSED IN THE ROL APPLICATION. APPLICATION HAS BEEN ASSESSED BY TfNSW FOR IMPACTS ON TRAFFIC FLOW ON THE STATE ROAD NETWORK ONLY. THE ROAD(S) DIRECTLY AFFECTED BY ACTIVITIES ARE LOCAL ROADS ADMINISTERED BY THE LOCAL COUNCIL. APPROVAL MUST BE OBTAINED FROM THE RELEVANT COUNCIL PRIOR TO COMMENCING ANY OF THE PROPOSED ACTIVITIES.	From	To
7	ENDORSEMENT FROM LOCAL TRAFFIC COMMITTEE (LTC) AND APPROVAL FROM COUNCIL REQUIRED.	D	M
8	THIS TEMPORARY TRAFFIC CONTROL SET-UP MUST ONLY BE APPLIED DURING EVENT ACTIVITY WITH A SITE SPECIFIC TGS. EXISTING CONDITIONS ARE TO BE REINSTATED OUTSIDE OF THESE HOURS AND/OR AT THE COMPLETION OF THE EVENT.	Time	Time
9	EFFECTIVE MONITORING OF END-OF-QUEUE CONDITION MUST BE IMPLEMENTED. IF QUEUE LENGTH EXTENDS OUTSIDE OF WORK ZONE, ADVANCED WARNING DEVICES MUST BE DEPLOYED BEYOND THE END OF THE QUEUE. NOTIFICATION OF TRAFFIC QUEUEING MUST BE MADE TO THE TMC ON 1300 725 886.	From	To
10	IMMEDIATE NOTIFICATION MUST BE MADE TO THE TRANSPORT MANAGEMENT CENTRE (1300 725 886) IN THE EVENT OF A TRAFFIC INCIDENT OCCURRING WITHIN THE LIMIT OF WORKS.	D	M
		Time	Time

All pages of this Road Occupancy Licence and associated Speed Zone Authorisation(s) must be available on site at all times and must be produced for inspection when requested by representatives of NSW Police, Roads & Maritimes Services, Transport for NSW and other Government Agencies.

AGENDA OF THE LOCAL TRAFFIC COMMITTEE MEETING THURSDAY 15 FEBRUARY 2024

A Day On The Green. Centennial Vineyards. 252 Centennial Road. Bowral.
Traffic Management Plan.

Sunday 14th April 2024.

SECTION 14. PERMITS.

14.2 TfNSW Road Occupancy Licences.

ROL 2191412 (page 2 of 2)

The Old Hume Highway, Berrima. (Centennial Road intersection.)

Advance Warning Signs & Traffic Controllers

ROAD OCCUPANCY LICENCE

LICENCE NO : 2191412

ROADS & MARITIME SERVICES (RMS)

Phone: Monday To Friday 8.30 AM - 4.30 PM



To activate and deactivate your approved work shift(s) on your Road Occupancy Licence, please visit: myrol.transport.nsw.gov.au. This licence is for the occupation of the road space only. If you are unable to access myrol.transport.nsw.gov.au, please call TMC on 1800 679 782. For further assistance, please refer to the proponent's user manual here: myrol.transport.nsw.gov.au/help.pdf

SPECIAL EVENT - CLASS 2

Project: Not Applicable
This Activity: 'A Day On The Green' outdoor concert.
Traffic controllers assisting turning event traffic.

LOCATION

Subject Road: OLD HUME HWY
From: JOADJA CR, BOWRAL
To: CENTENNIAL RD, BERRIMA
Council: WINGECARRIBEE

LICENSEE

Organisation: All Area Traffic Services
Ref No:
Name: Craig Eeles
Phone: 0407870088

ONSITE CONTACT

Name: Craig Eeles
Phone: 0407870088

TRAFFIC MANAGEMENT

Flow Management: Stop / Slow Control
Closure Type: None
Closure Lane(s): Shoulder
Direction(s): Northbound and Southbound

LICENCE DURATION

From: 23-Mar-2024
To: 24-Mar-2024

LICENCE CONDITIONS

- 11 TRAFFIC AND PEDESTRIAN MANAGEMENT MUST BE IN ACCORDANCE WITH COUNCIL AND POLICE CONDITIONS OF APPROVAL AND ANY DIRECTION GIVEN BY THE POLICE ON THE DAY.
- 12 ALL TEMPORARY TRAFFIC CONTROL ARRANGEMENTS MUST BE IN ACCORDANCE WITH AUSTRROADS GUIDE TO TEMPORARY TRAFFIC MANAGEMENT

All pages of this Road Occupancy Licence and associated Speed Zone Authorisation(s) must be available on site at all times and must be produced for inspection when requested by representatives of NSW Police, Roads & Maritimes Services, Transport for NSW and other Government Agencies.

Page 2 of 3

AGENDA OF THE LOCAL TRAFFIC COMMITTEE MEETING THURSDAY 15 FEBRUARY 2024

A Day On The Green. Centennial Vineyards. 252 Centennial Road. Bowral. Sunday 14th April 2024.
Traffic Management Plan.

SECTION 14. PERMITS.

14.2 TfNSW Road Occupancy Licences.

SZA 2191412 / 001

The Old Hume Highway, Berrima. (Centennial Road intersection.)

Speed reduction to 40 kmh.

SPEED ZONE AUTHORISATION

LIC/SZA NO : 2191412/001

ROADS & MARITIME SERVICES (RMS)

Phone: Monday To Friday 8.30 AM - 4.30 PM



To activate and deactivate your approved work shift(s) on your Road Occupancy Licence, please visit: myrol.transport.nsw.gov.au. This licence is for the occupation of the road space only. If you are unable to access myrol.transport.nsw.gov.au, please call TMC on 1800 679 782. For further assistance, please refer to the proponent's user manual here: myrol.transport.nsw.gov.au/help.pdf

SPECIAL EVENT - CLASS 2

Project: Not Applicable

This Activity : 'A Day On The Green' outdoor concert.
Traffic controllers assisting turning event traffic.

SPEED LIMIT REDUCTION

Existing: 100 Km/h

Reduced To : 40 Km/h

This Speed limit is ONLY to be applied during the approved time periods listed. Signs are to be covered or removed outside the approved time periods. The Organisation is to maintain accurate records of when the speed limit signs were installed and removed, including the location of the signs, the date and times. The existing posted speed limit is to be reinstated at the completion of each of the approved time periods as detailed herein.*

LOCATION

Subject Road: OLD HUME HWY
From: JOADJA CR, BOWRAL
To: CENTENNIAL RD, BERRIMA
Council:

TRAFFIC MANAGEMENT

Distance(m): 1701
Direction: Northbound and Southbound

LICENSEE

Organisation: All Area Traffic Services
Ref No:
Name: Craig Eeles
Phone: 0407870088

ONSITE CONTACT

Name: Craig Eeles
Phone: 0407870088

APPROVED DATES & TIMES

From	From Shift			-	To	To Shift		
	D	M	Time			D	M	Time
Sat	23	Mar	12:00	-	Sun	24	Mar	00:00

All pages of this Speed Zone Authorisation(s) must be available on site at all times and must be produced for inspection when requested by representatives of NSW Police, Roads & Maritimes Services, Transport for NSW and other Government Agencies.

Page 3 of 3

AGENDA OF THE LOCAL TRAFFIC COMMITTEE MEETING THURSDAY 15 FEBRUARY 2024

A Day On The Green. Centennial Vineyards. 252 Centennial Road. Bowral. Sunday 14th April 2024.
Traffic Management Plan.

SECTION 14. PERMITS.

14.2 TfNSW Road Occupancy Licences.

ROL 2191398 (page 1 of 2)

Mittagong Road, Bowral. (Kirkham Road intersection)

Advance Warning Signs & Traffic Controllers.

ROAD OCCUPANCY LICENCE

LICENCE NO : 2191398

ROADS & MARITIME SERVICES (RMS)

Phone: Monday To Friday 8.30 AM - 4.30 PM



To activate and deactivate your approved work shift(s) on your Road Occupancy Licence, please visit: myrol.transport.nsw.gov.au. This licence is for the occupation of the road space only. If you are unable to access myrol.transport.nsw.gov.au, please call TMC on 1800 679 782. For further assistance, please refer to the proponent's user manual here: myrol.transport.nsw.gov.au/help.pdf

SPECIAL EVENT - CLASS 2		LOCATION	
Project:	Not Applicable	Subject Road:	MITTAGONG RD
This Activity :	'A Day On The Green' outdoor concert. Traffic controllers assisting turning traffic at intersection.	From:	OXLEY DR, BOWRAL
		To:	TULLOONA AV, BOWRAL
		Council:	WINGECARRIBEE

LICENSEE		ONSITE CONTACT	
Organisation:	All Area Traffic Services	Name:	Craig Eeles
Ref No:		Phone:	0407870088
Name:	Craig Eeles		
Phone:	0407870088		

TRAFFIC MANAGEMENT		LICENCE DURATION	
Flow Management:	Standard Lane Merge; Stop / Slow Control	From:	23-Mar-2024
Closure Type:	1 lane of 2	To:	24-Mar-2024
Closure Lane(s):	Lane 1 (kerb lane/s); Shoulder		
Direction(s):	Northbound and Southbound		

LICENCE CONDITIONS		APPROVED DATES & TIMES							
1	YOU MUST USE SHIFT ACTIVATION WEB ADDRESS https://myrol.transport.nsw.gov.au TO ACTIVATE AND DEACTIVATE YOUR APPROVED ROAD OCCUPANCY LICENCE(S). (TO CHANGE TRAFFIC CONTROL SIGNALS TO FLASHING YELLOW OR TO ACTIVATE PERMANENT VARIABLE MESSAGE SIGNS DIAL 1800 679 782)	From Shift		-		To Shift			
		From	D	M	Time	To	D	M	Time
		Sat	23	Mar	12:00	Sun	24	Mar	00:00
2	THIS LICENCE IS NOT AN APPROVAL OF THE PROPONENT'S TRAFFIC GUIDANCE SCHEMES (TGS). PLEASE NOTE WORKCOVER REQUIRES THAT TRAFFIC GUIDANCE SCHEMES (TGS) COMPLY WITH AS1742.3								
3	ALL MATTERS RELATING TO NOISE GENERATION OR OTHER ENVIRONMENTAL FACTORS ON SITE ARE UNDER THE JURISDICTION OF THE LOCAL COUNCIL AND/OR THE ENVIRONMENTAL PROTECTION AUTHORITY.								
4	SHOULD THE PROPOSED WORKS INVOLVE UNDERBORING OR EXCAVATION OF STATE ROAD ASSETS OR THE REMOVAL OF KERB AND GUTTER, DETAILS OF WORKS MUST BE APPROVED BY TfNSW. FOR GREATER SYDNEY REGION CONTACT: greatersydneyroads@transport.nsw.gov.au . FOR REGIONAL & OUTER METROPOLITAN. CONTACT: road.access@transport.nsw.gov.au .								
5	NOTIFICATION TO AFFECTED BUSINESSES, RESIDENTS AND OTHER STAKEHOLDERS MUST BE UNDERTAKEN AT LEAST 5 BUSINESS DAYS PRIOR TO WORKS COMMENCING								
6	PLEASE NOTE THAT THIS LICENCE DOES NOT CONSTITUTE APPROVAL TO CARRY OUT THE PROPOSED ACTIVITIES. THIS ROL HAS BEEN ASSESSED BY TfNSW FOR IMPACTS ON TRAFFIC FLOW ON THE STATE ROAD NETWORK ONLY								
7	ENDORSEMENT FROM LOCAL TRAFFIC COMMITTEE (LTC) AND APPROVAL FROM COUNCIL REQUIRED.								
8	THIS TEMPORARY TRAFFIC CONTROL SET-UP MUST ONLY BE APPLIED DURING EVENT ACTIVITY WITH A SITE SPECIFIC TGS. EXISTING CONDITIONS ARE TO BE REINSTATED OUTSIDE OF THESE HOURS AND/OR AT THE COMPLETION OF THE EVENT.								
9	EFFECTIVE MONITORING OF END-OF-QUEUE CONDITION MUST BE IMPLEMENTED. IF QUEUE LENGTH EXTENDS OUTSIDE OF WORK ZONE, ADVANCED WARNING DEVICES MUST BE DEPLOYED BEYOND THE END OF THE QUEUE. NOTIFICATION OF TRAFFIC QUEUING MUST BE MADE TO THE TMC ON 1300 725 886.								
10	IMMEDIATE NOTIFICATION MUST BE MADE TO THE TRANSPORT MANAGEMENT CENTRE (1300 725 886) IN THE EVENT OF A TRAFFIC INCIDENT OCCURRING WITHIN THE LIMIT OF WORKS.								
11	TRAFFIC AND PEDESTRIAN MANAGEMENT MUST BE IN ACCORDANCE WITH COUNCIL AND POLICE CONDITIONS OF APPROVAL AND ANY DIRECTION GIVEN BY THE POLICE ON THE DAY.								

All pages of this Road Occupancy Licence and associated Speed Zone Authorisation(s) must be available on site at all times and must be produced for inspection when requested by representatives of NSW Police, Roads & Maritimes Services, Transport for NSW and other Government Agencies.

AGENDA OF THE LOCAL TRAFFIC COMMITTEE MEETING THURSDAY 15 FEBRUARY 2024

A Day On The Green. Centennial Vineyards. 252 Centennial Road. Bowral. Sunday 14th April 2024.
Traffic Management Plan.

SECTION 14. PERMITS.

14.2 TfNSW Road Occupancy Licences.

ROL 2191398 (page 2 of 2)

Mittagong Road, Bowral. (Kirkham Road intersection)

Advance Warning Signs & Traffic Controllers.

ROAD OCCUPANCY LICENCE

LICENCE NO : 2191398

ROADS & MARITIME SERVICES (RMS)

Phone: Monday To Friday 8.30 AM - 4.30 PM



To activate and deactivate your approved work shift(s) on your Road Occupancy Licence, please visit: myrol.transport.nsw.gov.au. This licence is for the occupation of the road space only. If you are unable to access myrol.transport.nsw.gov.au, please call TMC on 1800 679 782. For further assistance, please refer to the proponent's user manual here: myrol.transport.nsw.gov.au/help.pdf

SPECIAL EVENT - CLASS 2

Project: Not Applicable
This Activity : 'A Day On The Green' outdoor concert.
Traffic controllers assisting turning traffic at intersection.

LOCATION

Subject Road: MITTAGONG RD
From: OXLEY DR, BOWRAL
To: TULLOONA AV, BOWRAL
Council: WINGECARRIBEE

LICENSEE

Organisation: All Area Traffic Services
Ref No:
Name: Craig Eeles
Phone: 0407870088

ONSITE CONTACT

Name: Craig Eeles
Phone: 0407870088

TRAFFIC MANAGEMENT

Flow Management: Standard Lane Merge; Stop / Slow Control
Closure Type: 1 lane of 2
Closure Lane(s): Lane 1 (kerb lane/s); Shoulder
Direction(s): Northbound and Southbound

LICENCE DURATION

From: 23-Mar-2024
To: 24-Mar-2024

LICENCE CONDITIONS

12 ALL TEMPORARY TRAFFIC CONTROL ARRANGEMENTS MUST BE IN ACCORDANCE WITH AUSTRoadS GUIDE TO TEMPORARY TRAFFIC MANAGEMENT

All pages of this Road Occupancy Licence and associated Speed Zone Authorisation(s) must be available on site at all times and must be produced for inspection when requested by representatives of NSW Police, Roads & Maritimes Services, Transport for NSW and other Government Agencies.

Page 2 of 3

AGENDA OF THE LOCAL TRAFFIC COMMITTEE MEETING THURSDAY 15 FEBRUARY 2024

A Day On The Green. Centennial Vineyards. 252 Centennial Road. Bowral.
Traffic Management Plan.

Sunday 14th April 2024.

SECTION 14. PERMITS.

14.2 TfNSW Road Occupancy Licences.

SZA 2191398 / 001

Mittagong Road, Bowral. (Kirkham Road intersection)

Speed reduction to 40 kmh.

SPEED ZONE AUTHORISATION

LIC/SZA NO : 2191398/001

ROADS & MARITIME SERVICES (RMS)

Phone: Monday To Friday 8.30 AM - 4.30 PM



To activate and deactivate your approved work shift(s) on your Road Occupancy Licence, please visit: myrol.transport.nsw.gov.au. This licence is for the occupation of the road space only. If you are unable to access myrol.transport.nsw.gov.au, please call TMC on 1800 679 782. For further assistance, please refer to the proponent's user manual here: myrol.transport.nsw.gov.au/help.pdf

SPECIAL EVENT - CLASS 2

Project: Not Applicable
This Activity : 'A Day On The Green' outdoor concert.
Traffic controllers assisting turning traffic at intersection.

SPEED LIMIT REDUCTION

Existing: 60 Km/h
Reduced To : 40 Km/h

This Speed limit is ONLY to be applied during the approved time periods listed. Signs are to be covered or removed outside the approved time periods. The Organisation is to maintain accurate records of when the speed limit signs were installed and removed, including the location of the signs, the date and times. The existing posted speed limit is to be reinstated at the completion of each of the approved time periods as detailed herein.*

LOCATION

Subject Road: MITTAGONG RD
From: OXLEY DR, BOWRAL
To: TULLOONA AV, BOWRAL
Council:

TRAFFIC MANAGEMENT

Distance(m): 872
Direction: Northbound and Southbound

LICENSEE

Organisation: All Area Traffic Services
Ref No:
Name: Craig Eeles
Phone: 0407870088

ONSITE CONTACT

Name: Craig Eeles
Phone: 0407870088

APPROVED DATES & TIMES

From Shift					To Shift				
From	D	M	Time	-	To	D	M	Time	
Sat	23	Mar	12:00	-	Sun	24	Mar	00:00	

All pages of this Speed Zone Authorisation(s) must be available on site at all times and must be produced for inspection when requested by representatives of NSW Police, Roads & Maritimes Services, Transport for NSW and other Government Agencies.

Page 3 of 3

AGENDA OF THE LOCAL TRAFFIC COMMITTEE MEETING THURSDAY 15 FEBRUARY 2024

A Day On The Green. Centennial Vineyards. 252 Centennial Road. Bowral.
Traffic Management Plan.

Sunday 14th April 2024.

SECTION 14. PERMITS.

14.2 TfNSW Road Occupancy Licences.

ROL 2191366

The Old Hume Highway, Mittagong. (South bound side)

1 x Variable Message Board and event advisory signs.

ROAD OCCUPANCY LICENCE

LICENCE NO : 2191366

ROADS & MARITIME SERVICES (RMS)

Phone: Monday To Friday 8.30 AM - 4.30 PM



To activate and deactivate your approved work shift(s) on your Road Occupancy Licence, please visit: myrol.transport.nsw.gov.au. This licence is for the occupation of the road space only. If you are unable to access myrol.transport.nsw.gov.au, please call TMC on 1800 679 782. For further assistance, please refer to the proponent's user manual here: myrol.transport.nsw.gov.au/help.pdf

SPECIAL EVENT - CLASS 2		LOCATION	
Project:	Not Applicable	Subject Road:	OLD HUME HWY
This Activity :	'A Day On The Green' outdoor concert. Variable Message Board & event directional signs.	From:	FITZROY ST, MITTAGONG
		To:	HOWARDS WAY, WELBY
		Council:	WINGECARRIBEE

LICENSEE		ONSITE CONTACT	
Organisation:	All Area Traffic Services	Name:	Craig Eeles
Ref No:		Phone:	0407870088
Name:	Craig Eeles		
Phone:	0407870088		

TRAFFIC MANAGEMENT		LICENCE DURATION	
Flow Management:	Non-Trafficable Area	From:	23-Mar-2024
Closure Type:	None	To:	24-Mar-2024
Closure Lane(s):	Shoulder		
Direction(s):	Westbound		

LICENCE CONDITIONS		APPROVED DATES & TIMES													
<ol style="list-style-type: none"> YOU MUST USE SHIFT ACTIVATION WEB ADDRESS https://myrol.transport.nsw.gov.au TO ACTIVATE AND DEACTIVATE YOUR APPROVED ROAD OCCUPANCY LICENCE(S). (TO CHANGE TRAFFIC CONTROL SIGNALS TO FLASHING YELLOW OR TO ACTIVATE PERMANENT VARIABLE MESSAGE SIGNS DIAL 1800 679 782) THIS LICENCE IS NOT AN APPROVAL OF THE PROPONENT'S TRAFFIC GUIDANCE SCHEMES (TGS). PLEASE NOTE WORKCOVER REQUIRES THAT TRAFFIC GUIDANCE SCHEMES (TGS) COMPLY WITH AS1742.3 ALL MATTERS RELATING TO NOISE GENERATION OR OTHER ENVIRONMENTAL FACTORS ON SITE ARE UNDER THE JURISDICTION OF THE LOCAL COUNCIL AND/OR THE ENVIRONMENTAL PROTECTION AUTHORITY. SHOULD THE PROPOSED WORKS INVOLVE UNDERBORING OR EXCAVATION OF STATE ROAD ASSETS OR THE REMOVAL OF KERB AND GUTTER, DETAILS OF WORKS MUST BE APPROVED BY TfNSW. FOR GREATER SYDNEY REGION CONTACT: greaterSydneyroads@transport.nsw.gov.au. FOR REGIONAL & OUTER METROPOLITAN CONTACT: road.access@transport.nsw.gov.au. NOTIFICATION TO AFFECTED BUSINESSES, RESIDENTS AND OTHER STAKEHOLDERS MUST BE UNDERTAKEN AT LEAST 5 BUSINESS DAYS PRIOR TO WORKS COMMENCING PLEASE NOTE THAT THIS LICENCE DOES NOT CONSTITUTE APPROVAL TO CARRY OUT THE PROPOSED ACTIVITIES. THIS ROL HAS BEEN ASSESSED BY TfNSW FOR IMPACTS ON TRAFFIC FLOW ON THE STATE ROAD NETWORK ONLY ENDORSEMENT FROM LOCAL TRAFFIC COMMITTEE (LTC) AND APPROVAL FROM COUNCIL REQUIRED. THIS TEMPORARY TRAFFIC CONTROL SET-UP MUST ONLY BE APPLIED DURING EVENT ACTIVITY WITH A SITE SPECIFIC TGS. EXISTING CONDITIONS ARE TO BE REINSTATED OUTSIDE OF THESE HOURS AND/OR AT THE COMPLETION OF THE EVENT. EFFECTIVE MONITORING OF END-OF-QUEUE CONDITION MUST BE IMPLEMENTED. IF QUEUE LENGTH EXTENDS OUTSIDE OF WORK ZONE, ADVANCED WARNING DEVICES MUST BE DEPLOYED BEYOND THE END OF THE QUEUE. NOTIFICATION OF TRAFFIC QUEUING MUST BE MADE TO THE TMC ON 1300 725 886. TRAFFIC AND PEDESTRIAN MANAGEMENT MUST BE IN ACCORDANCE WITH COUNCIL AND POLICE CONDITIONS OF APPROVAL AND ANY DIRECTION GIVEN BY THE POLICE ON THE DAY. ALL TEMPORARY TRAFFIC CONTROL ARRANGEMENTS MUST BE IN ACCORDANCE WITH AUSTRROADS GUIDE TO TEMPORARY TRAFFIC MANAGEMENT 		<table border="1"> <thead> <tr> <th colspan="2">From Shift</th> <th colspan="2">To Shift</th> </tr> <tr> <th>From</th> <th>To</th> <th>From</th> <th>To</th> </tr> </thead> <tbody> <tr> <td>Sat 23 Mar 12:00</td> <td>Sun 24 Mar 00:00</td> <td></td> <td></td> </tr> </tbody> </table>		From Shift		To Shift		From	To	From	To	Sat 23 Mar 12:00	Sun 24 Mar 00:00		
From Shift		To Shift													
From	To	From	To												
Sat 23 Mar 12:00	Sun 24 Mar 00:00														

All pages of this Road Occupancy Licence and associated Speed Zone Authorisation(s) must be available on site at all times and must be produced for inspection when requested by representatives of NSW Police, Roads & Maritimes Services, Transport for NSW and other Government Agencies.

AGENDA OF THE LOCAL TRAFFIC COMMITTEE MEETING THURSDAY 15 FEBRUARY 2024

A Day On The Green. Centennial Vineyards. 252 Centennial Road. Bowral.
Traffic Management Plan.

Sunday 14th April 2024.

SECTION 14. PERMITS.

14.2 TfNSW Road Occupancy Licences.

ROL 2191416

Station Street, Bowral. (North bound side)

1 x Variable Message Board and event advisory signs.

ROAD OCCUPANCY LICENCE

LICENCE NO : 2191416

ROADS & MARITIME SERVICES (RMS)

Phone: Monday To Friday 8.30 AM - 4.30 PM



To activate and deactivate your approved work shift(s) on your Road Occupancy Licence, please visit: myrol.transport.nsw.gov.au. This licence is for the occupation of the road space only. If you are unable to access myrol.transport.nsw.gov.au, please call TMC on 1800 679 782. For further assistance, please refer to the proponent's user manual here: myrol.transport.nsw.gov.au/help.pdf

SPECIAL EVENT - CLASS 2

Project: Not Applicable
This Activity : 'A Day On The Gree' outdoor concert.
Variable Message Board & directional signs.

LOCATION

Subject Road: STATION ST
From: BANYETTE ST, BOWRAL
To: WINGECARRIBEE ST, BOWRAL
Council: WINGECARRIBEE

LICENSEE

Organisation: All Area Traffic Services
Ref No:
Name: Craig Eeles
Phone: 0407870088

ONSITE CONTACT

Name: Craig Eeles
Phone: 0407870088

TRAFFIC MANAGEMENT

Flow Management: Non-Trafficable Area
Closure Type: None
Closure Lane(s): Shoulder
Direction(s): Northbound

LICENCE DURATION

From: 23-Mar-2024
To: 24-Mar-2024

LICENCE CONDITIONS

- 1 YOU MUST USE SHIFT ACTIVATION WEB ADDRESS <https://myrol.transport.nsw.gov.au> TO ACTIVATE AND DEACTIVATE YOUR APPROVED ROAD OCCUPANCY LICENCE(S). (TO CHANGE TRAFFIC CONTROL SIGNALS TO FLASHING YELLOW OR TO ACTIVATE PERMANENT VARIABLE MESSAGE SIGNS DIAL 1800 679 782)
- 2 THIS LICENCE IS NOT AN APPROVAL OF THE PROPONENT'S TRAFFIC GUIDANCE SCHEMES (TGS). PLEASE NOTE WORKCOVER REQUIRES THAT TRAFFIC GUIDANCE SCHEMES (TGS) COMPLY WITH AS1742.3
- 3 ALL MATTERS RELATING TO NOISE GENERATION OR OTHER ENVIRONMENTAL FACTORS ON SITE ARE UNDER THE JURISDICTION OF THE LOCAL COUNCIL AND/OR THE ENVIRONMENTAL PROTECTION AUTHORITY.
- 4 SHOULD THE PROPOSED WORKS INVOLVE UNDERBORING OR EXCAVATION OF STATE ROAD ASSETS OR THE REMOVAL OF KERB AND GUTTER, DETAILS OF WORKS MUST BE APPROVED BY TFNSW. FOR GREATER SYDNEY REGION CONTACT: greatersydneyroads@transport.nsw.gov.au. FOR REGIONAL & OUTER METROPOLITAN CONTACT: road.access@transport.nsw.gov.au.
- 5 NOTIFICATION TO AFFECTED BUSINESSES, RESIDENTS AND OTHER STAKEHOLDERS MUST BE UNDERTAKEN AT LEAST 5 BUSINESS DAYS PRIOR TO WORKS COMMENCING
- 6 PLEASE NOTE THAT THIS LICENCE DOES NOT CONSTITUTE AN APPROVAL TO CARRY OUT THE ACTIVITIES PROPOSED IN THE ROL APPLICATION. APPLICATION HAS BEEN ASSESSED BY TFNSW FOR IMPACTS ON TRAFFIC FLOW ON THE STATE ROAD NETWORK ONLY. THE ROADS DIRECTLY AFFECTED BY ACTIVITIES ARE LOCAL ROADS ADMINISTERED BY THE LOCAL COUNCIL. APPROVAL MUST BE OBTAINED FROM THE RELEVANT COUNCIL PRIOR TO COMMENCING ANY OF THE PROPOSED ACTIVITIES.
- 7 ENDORSEMENT FROM LOCAL TRAFFIC COMMITTEE (LTC) AND APPROVAL FROM COUNCIL REQUIRED.
- 8 THIS TEMPORARY TRAFFIC CONTROL SET-UP MUST ONLY BE APPLIED DURING EVENT ACTIVITY WITH A SITE SPECIFIC TGS. EXISTING CONDITIONS ARE TO BE REINSTATED OUTSIDE OF THESE HOURS AND/OR AT THE COMPLETION OF THE EVENT.
- 9 IMMEDIATE NOTIFICATION MUST BE MADE TO THE TRANSPORT MANAGEMENT CENTRE (1300 725 886) IN THE EVENT OF A TRAFFIC INCIDENT OCCURRING WITHIN THE LIMIT OF WORKS.
- 10 TRAFFIC AND PEDESTRIAN MANAGEMENT MUST BE IN ACCORDANCE WITH COUNCIL AND POLICE CONDITIONS OF APPROVAL AND ANY DIRECTION GIVEN BY THE POLICE ON THE DAY.
- 11 ALL TEMPORARY TRAFFIC CONTROL ARRANGEMENTS MUST BE IN ACCORDANCE WITH AUSTRROADS GUIDE TO TEMPORARY TRAFFIC MANAGEMENT

APPROVED DATES & TIMES

From	From Shift			-	To	To Shift		
	D	M	Time			D	M	Time
Sat	23	Mar	12:00	-	Sun	24	Mar	00:00

All pages of this Road Occupancy Licence and associated Speed Zone Authorisation(s) must be available on site at all times and must be produced for inspection when requested by representatives of NSW Police, Roads & Maritimes Services, Transport for NSW and other Government Agencies.

Page 1 of 1

AGENDA OF THE LOCAL TRAFFIC COMMITTEE MEETING THURSDAY 15 FEBRUARY 2024

A Day On The Green. Centennial Vineyards. 252 Centennial Road. Bowral.
Traffic Management Plan.

Sunday 14th April 2024.

SECTION 14. PERMITS.

14.3 Police Approval.

Schedule 1 Form - Notice of Intention to Hold a Public Assembly.

The Schedule 1 Form - Notice of Intention to Hold a Public Assembly is one of the documents that will be referred to as part of the police giving approval for the event and the proposed traffic management at the event.

Commonly known as a Form 1, the Notice of Intention to Hold a Public Assembly is the document that the event organiser needs to provide to police, and it outlines the necessary details.

A copy of the completed Form 1 for this event is in section 8.5 of this TMP.

Local Police.

The event organiser will submit the Form 1 by taking it to their nearest police station or emailing to the relevant police officers at the station.

They should also contact the officer in charge at the police station nearest the event if a road has to be closed.

The notice should be submitted at least fourteen days before a scheduled assembly.

The local police may give instructions to have certain additional requirements and / or conditions planned for and applied to the traffic management process on the day of the event.

If no opposition is or instruction is voiced by the officer in charge of events or the commissioner after 7 days, then it is legal.

This TMP will also be sent to the local police officer in charge of public events.

The police approval may give instruction to have certain additional requirements and / or conditions planned for and applied to the traffic management process on the day of the event.

Local police. Moss Vale Police station.

Contact 1. Inspector Brendon Bernie. Phone. 02 4868 1222 email. @police.nsw.gov.au

Contact 2. S/C Michael Hoep. Phone. 02 4868 0222. email.

Local Area Command.

The Traffic Management Plan will be considered at the next Local Traffic Committee meeting, of which the Police Local Area Commander is one of the members.

Police approval from the Local Area Command (LAC) at Goulburn will be obtained as part of the traffic management application and approval process through Council.

The LAC police approval may give instructions to have certain additional requirements and / or conditions planned for and applied to the traffic management process on the day of the event.

Local Area Command. Goulburn Police station.

Contact. S/C Hayley Upton. Ph. 02 4824 0799. email.

Traffic Controllers may also be given and will comply with instructions on the day of the event from any member of the NSW police force on duty.

AGENDA OF THE LOCAL TRAFFIC COMMITTEE MEETING THURSDAY 15 FEBRUARY 2024

A Day On The Green. Centennial Vineyards. 252 Centennial Road. Bowral.
Traffic Management Plan.

Sunday 14th April 2024.

SECTION 15. FORMS.

15.1 TfNSW TMP Template.

Special Event Resources

Special Event Transport Management Plan Template

Refer to chapter 7 of the Guide for a complete description of the transport management plan

1 EVENT DETAILS

1.1 Event Summary

Event Name: A Day On The Green
Event Location: Centennial Vineyards. Centennial Road. Bowral.
Event Date: Sunday 14-04-24.
Event Start Time: 2.30 p.m. Event Finish Time: 9.00 p.m.
Event Set up Start Time: 6.00 a.m.
Event Pack down Finish Time: 12.00 a.m.
Event is "off street"

1.2 Contact names

Event organiser * Roundhouse Entertainment - Eugene Brouwer
Phone Mobile 0411 751599 E-mail eugene@roundhouse.com.au

Event Management Company (if applicable)

Phone Fax Mobile E-mail

Police LAC Goulburn Police Station - S/C Hayley Upton

Phone 48240799 Fax Mobile E-mail.

Council Wingecarribee Shire Council - Michael Rayner

Phone 48680888 Mobile E-mail michael.rayner@wsc.nsw.gov.au

Roads & Traffic Authority (if Class 1) -

Phone Fax Mobile E-mail:

Note : The Event Organiser is the person or organisation in whose name the Public Liability Insurance is taken out

1.3 Brief description of the event (one paragraph)

"A Day On The Green" outdoor concert at Centennial Vineyards.

AGENDA OF THE LOCAL TRAFFIC COMMITTEE MEETING THURSDAY 15 FEBRUARY 2024

A Day On The Green. Centennial Vineyards. 252 Centennial Road. Bowral.
Traffic Management Plan.

Sunday 14th April 2024.

SECTION 15. FORMS.

15.1 TfNSW TMP Template.

2 **RISK MANAGEMENT - TRAFFIC**

2.1 **Occupational Health & Safety - Traffic Control**

Risk assessment plan (or plans) attached.

2.2 **Public Liability Insurance**

Public liability insurance arranged. Certification of Currency attached.

2.3 **Police**

Police written approval obtained.

2.4 **Fire Brigades and Ambulance**

Fire Brigades notified.

Ambulance notified.

3 **TRAFFIC AND TRANSPORT MANAGEMENT**

3.1 **The route or location**

Map attached.

3.2 **Parking**

Parking organised - details attached.

3.3 **Construction, traffic calming and traffic generating developments.**

Plans to minimise impact of construction activities, traffic calming devices or traffic generating developments attached.

3.4 **Trusts, authorities or Government enterprises**

This event uses facility managed by a trust, authority or enterprise, written approval attached.

3.5 **Impact on / of Public transport**

Public transport not impacted or will not impact event.

3.6 **Reopening roads after moving events.**

This is a non - moving event.

3.7 **Traffic Management requirements unique to this event**

Description of unique traffic management requirements attached.

3.8 **Contingency plans**

Contingency plans attached.

3.9 **Heavy vehicle impacts**

Does not impact heavy vehicles.

3.10 **Special event clearways**

Special event clearways not required.

AGENDA OF THE LOCAL TRAFFIC COMMITTEE MEETING THURSDAY 15 FEBRUARY 2024

A Day On The Green. Centennial Vineyards. 252 Centennial Road. Bowral.
Traffic Management Plan.

Sunday 14th April 2024.

SECTION 15. FORMS.

15.1 TfNSW TMP Template.

4 **MINIMISING IMPACT ON NON-EVENT COMMUNITY & EMERGENCY SERVICES**

4.1 **Access for local residents, businesses, hospitals and emergency vehicles**

Plans to minimise impact on the non-event community attached.

4.2 **Advertise traffic management arrangements.**

Road closures or restrictions – details attached.

4.3 **Special event warning signs**

Special event information signs are described in the Traffic Guidance Scheme/s

4.4 **Permanent Variable Message Signs**

This event does not use permanent Variable Message Signs

4.5 **Portable Variable Message Signs**

The event uses portable VMS – maps and plans attached.

5 **PRIVACY NOTICE**

The “Personal information” contained in the completed Transport Management Plan may be collected and held by the NSW Police, the Transport for NSW (TfNSW), or Local Government.

I declare that the details in this application are true and complete. I understand that;

- The “personal information” is being collected for submission of the Transport Management Plan for the event described in section 1 of this document.
- I must supply the information under the Road Transport Legislation (as defined in the *Road Transport (General) Act 1999*) and the *Road Act 1993*
- Failure to supply full details and to sign or confirm this declaration can result in the event not proceeding
- The “personal information” being supplied is either my own or I have the approval of the person concerned to provide his / her “personal information “
- The “personal information” held by the Police, TfNSW or Local Government may be disclosed inside and outside of NSW to event managers or any other person or organisation required to manage or provide resources required to conduct the Event or to any business, road user or resident who may be impacted by the event.

**AGENDA OF THE LOCAL TRAFFIC COMMITTEE MEETING
THURSDAY 15 FEBRUARY 2024**

A Day On The Green. Centennial Vineyards. 252 Centennial Road. Bowral.
Traffic Management Plan.

Sunday 14th April 2024.

SECTION 15. FORMS.

15.1 TfNSW TMP Template.

6 APPROVAL



TMP Approved by : Event Organiser 29-01-24 Date

7 AUTHORISATION TO *REGULATE TRAFFIC

Council's traffic management requirements have been met. Regulation of traffic is therefore authorised for all non-classified roads described in the risk management plans attached to this TMP.

Regulation of traffic authorised by :CouncilDate

The TfNSW traffic management requirements have been met. Regulation of traffic is therefore authorised for all classified roads described in the risk management plans attached to this TMP.

Regulation of traffic authorised by : TfNSWDate

* "Regulate traffic " means restrict or prohibit the passage along a road of persons, vehicles or animals (Roads Act 1993) .
Council and TfNSW require traffic to be regulated as described in the risk management plans with the layouts installed under the direction of a qualified person.

**AGENDA OF THE LOCAL TRAFFIC COMMITTEE MEETING
THURSDAY 15 FEBRUARY 2024**

A Day On The Green. Centennial Vineyards. 252 Centennial Road. Bowral.
Traffic Management Plan.

Sunday 14th April 2024.

SECTION 15. FORMS.

15.2 Summary Offences Act form.

Schedule 1 Form - Notice of Intention to Hold a Public Assembly

SUMMARY OFFENCES ACT 1988 – Sec 23

To the Commissioner of Police

1 I Eugene Brouwer (name)
of 329 Montague St. Albert Park. VIC. 3206 (address)
on behalf of Roundhouse Entertainment (organisation)

Notify the Commissioner of Police that
on the 14th (day) of the 04th (month), 2024 (year),
it is intended to hold
a public assembly, **not** being a procession, of approximately 8,000 (number) persons,
which will assemble at Centennial Vineyards, Centennial Road, Bowral (place)
at approximately 2.30 p.m. on the day
and disperse at approximately 9.00 pm on the day.

2 The purpose of the proposed assembly is to attend the 'A Day On The Green' outdoor concert.

**AGENDA OF THE LOCAL TRAFFIC COMMITTEE MEETING
THURSDAY 15 FEBRUARY 2024**

A Day On The Green. Centennial Vineyards. 252 Centennial Road. Bowral.
Traffic Management Plan.

Sunday 14th April 2024.

SECTION 15. FORMS.

15.2 Summary Offences Act form. (continued)

- 3 The following special characteristics associated with the assembly would be useful for the Commissioner of Police to be aware of in regulating the flow of traffic or in regulating the assembly (*strike out whichever is not applicable*)
- (i) There will be nil (*number*) vehicles and / or nil (*number*) of floats involved .
The type and dimensions are as follows ;
.....
 - (ii) There will be four (*number*) of bands , musicians , entertainers , etc. which will entertain or address the assembly .
 - (iii) The following number and type of animals will be involved in the assembly ;
Nil
 - (iv) other special characteristics of the proposed assembly are as follows ;
Nil

4 I take responsibility for organising and conducting the proposed assembly.

5 Notices for the purposes of the *Summary Offences Act 1988* may be served upon me at the following address :

Roundhouse Entertainment
329 Montague St.
Albert Park. VIC. 3206
Telephone No. 0411 751 599

6 Signed 
Capacity / Title : Event Manager
Date 29-01-24

AGENDA OF THE LOCAL TRAFFIC COMMITTEE MEETING THURSDAY 15 FEBRUARY 2024

A Day On The Green. Centennial Vineyards. 252 Centennial Road. Bowral.
Traffic Management Plan.

Sunday 14th April 2024.

TRAFFIC GUIDANCE SCHEMES.

Traffic Guidance Schemes have been produced to cover all hazards and risks associated with the event.
Refer to the 24 x TGS' document for site specific Traffic Guidance Schemes.

Advance Warning Signs and Advisory signs.

- TGS 01. The Old Hume Highway. Mittagong - VMB & Ingress directional signs
- TGS 02. The Old Hume Highway & Centennial Road - Ingress. Advance Warning Signs and devices
- TGS 03. Centennial Road - East bound. Ingress. Advance Warning Signs and devices
- TGS 04. Centennial Road - West bound. Ingress & Egress. Advance Warning Signs and devices
- TGS 05. Kirkham Road & Centennial Road. Ingress & Egress. Advance Warning Signs and devices
- TGS 06. Mittagong Road & Kirkham Road. Ingress & Egress. Advance Warning Signs and devices
- TGS 07. Kirkham Road & Oxley Hill Road. Ingress & Egress. Advance Warning Signs and devices

- TGS 08. Centennial Road - West bound. Egress. Old Hume Highway approach. Advance Warning Signs and devices
- TGS 09. Centennial Road - Egress. Detour Routes

- TGS 10. Centennial Road. Pedestrian Plan
- TGS 11. Centennial Road. No Roadside Parking signs and devices.
- TGS 12. Centennial Road. Flag line installation & removal.

Centennial Vineyards.

- TGS 13. Centennial Vineyards. Internal parking plan.
- TGS 14. Centennial Vineyards. Ingress directional signs.
- TGS 15. Centennial Vineyards. Egress directional signs.
- TGS 16. Centennial Vineyards. Taxi, Uber and Public drop off & pick up areas.
- TGS 17. Centennial Vineyards. Bus Areas – Ingress.
- TGS 18. Centennial Vineyards. Bus Areas – Egress.

Surrounding areas.

- TGS 19. Moss Vale Shuttle Bus - VMP.
- TGS 20. Bowral Shuttle Bus - VMP.
- TGS 21. Mittagong Shuttle Bus - VMP.

Advance Notice. Variable Message Boards.

- TGS VMB 22. Centennial Road. Advance notice of road closure.
- TGS VMB 23. Event day. Ingress VMB's
- TGS VMB 24. Event day. Egress VMB's

END OF TRAFFIC MANAGEMENT PLAN

**AGENDA OF THE LOCAL TRAFFIC COMMITTEE MEETING
THURSDAY 15 FEBRUARY 2024**



Outdoor concert

Centennial Vineyards
252 Centennial Road, Bowral

Sunday 14th April 2024

24 x Traffic Guidance Schemes



24 x Traffic Guidance Schemes. Version 1. Plan date. 25-01-24.
Prepared by Craig Eeles. "Prepare A Work Zone Traffic Management Plan" cert. no. TCT0015737

AGENDA OF THE LOCAL TRAFFIC COMMITTEE MEETING THURSDAY 15 FEBRUARY 2024

A Day On The Green.

Centennial Vineyards, Bowral.

Sunday 14th April 2024

Traffic Guidance Schemes

Advance Warning Signs and Advisory signs.

- | | | |
|---------|---|---------------------------------|
| TGS 01. | The Old Hume Highway. Mittagong. | VMB & Ingress directional signs |
| TGS 02. | The Old Hume Highway & Centennial Road. | Ingress. |
| TGS 03. | Centennial Road. East bound. | Ingress. |
| TGS 04. | Centennial Road - West bound. | Ingress & Egress. |
| TGS 05. | Kirkham Road & Centennial Road. | Ingress & Egress. |
| TGS 06. | Mittagong Road & Kirkham Road. | Ingress & Egress. |
| TGS 07. | Oxleys Hill Road. Parking directional signs. | Ingress. |
| TGS 08. | Centennial Road. Old Hume Highway approach. | Egress. |
| TGS 09. | Centennial Road. Detour Routes. | Egress. |
| TGS 10. | Centennial Road - Pedestrian Plan | |
| TGS 11. | Centennial Road. No Roadside Parking | |
| TGS 12. | Centennial Road. Flag line installation & removal | |

Centennial Winery. Internal plans.

- | | | |
|---------|---|--|
| TGS 13. | Centennial Winery - Internal parking plan | |
| TGS 14. | Centennial Winery - Ingress directional signs | |
| TGS 15. | Centennial Winery - Egress directional signs | |
| TGS 16. | Centennial Winery - Taxi, Public drop off & pick up and Uber. | |
| TGS 17. | Centennial Winery - Bus Area - Ingress | |
| TGS 18. | Centennial Winery - Bus Area - Egress | |

Local Shuttle Buses.

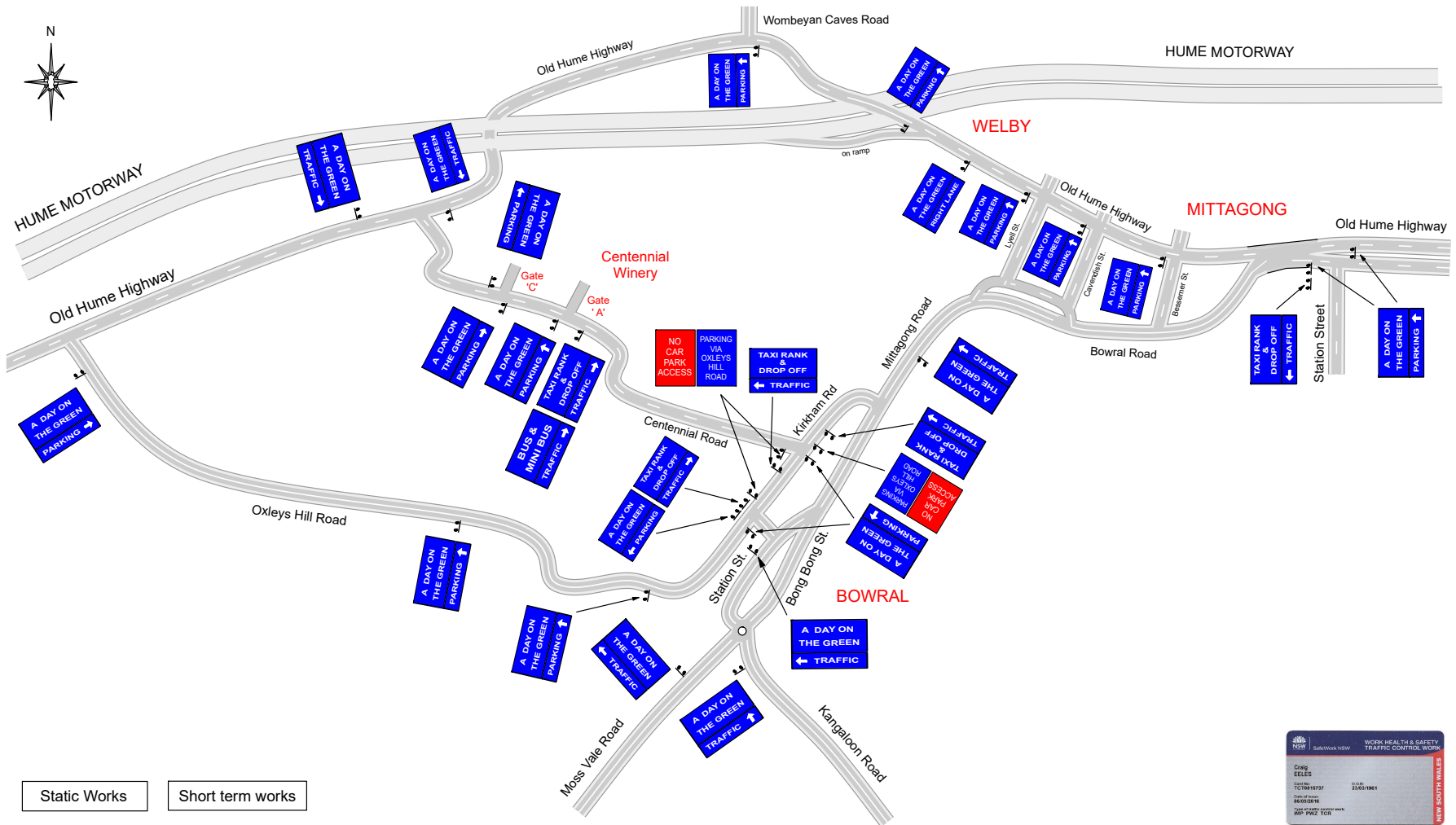
- | | | |
|---------|--------------------------------|--|
| TGS 19. | Moss Vale shuttle bus - V.M.P. | |
| TGS 20. | Bowral shuttle bus - V.M.P. | |
| TGS 21. | Mittagong shuttle bus - V.M.P. | |

Advance Notice. Variable Message Boards.

- | | | |
|---------------|--|--|
| TGS 22 - VMB. | Centennial Road. Advance notice of road closure. | |
| TGS 23 - VMB. | Event day. Ingress VMB's. | |
| TGS 24 - VMB. | Event day. Egress VMB's. | |

AGENDA OF THE LOCAL TRAFFIC COMMITTEE MEETING THURSDAY 15 FEBRUARY 2024

www.transport.nsw.gov.au



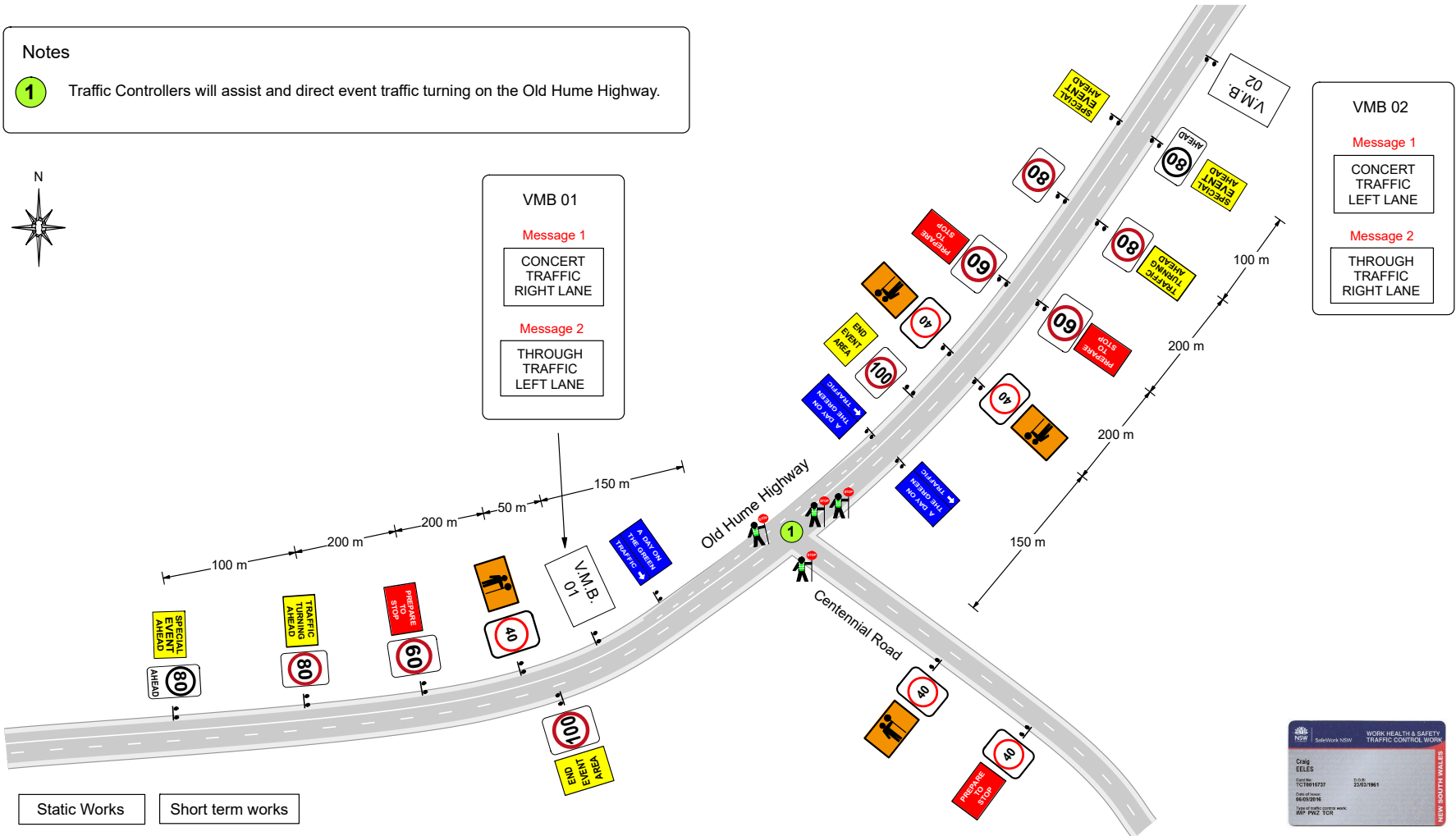
Plan Date 25-01-24	Revision A	Revision B	Revision C	Traffic Guidance Scheme - TGS 01	Client : A Day On The Green Location: Bowral & Mittagong Event Date : Sunday 14-04-24 Times : 12.00 p.m. to 8.00 p.m.	Plan Designed by : Craig Eeles PAWZTMP Cert. No. TCT 0015737 <i>C Eeles</i> This plan is not to scale. This plan is intended to comply with AS 1742.3-2019 "Manual of Uniform Traffic Control Devices; Part 3: Traffic control for works on roads" and the Transport NSW "Traffic Control At Worksites" 2020 manual (version 6). Any modifications or alterations to this plan must be made by a suitably qualified person to the above standards. This plan remains the property of All Area Traffic Services.
TGS Ref. ADOTG - CEN - 140424 - TGS 01 ALL AREA TRAFFIC SERVICES <small>07 Old Hume Highway Mittagong NSW 2575 phone: 0427 870088 email: allatrafics@gmail.com</small>				Centennial Winery approaches Event Directional Signs INGRESS		

AGENDA OF THE LOCAL TRAFFIC COMMITTEE MEETING THURSDAY 15 FEBRUARY 2024

www.transport.nsw.gov.au

Notes

1 Traffic Controllers will assist and direct event traffic turning on the Old Hume Highway.



Static Works Short term works

Plan Date 25-01-24	Revision A	Revision B	Revision C
-----------------------	------------	------------	------------

Traffic Guidance Scheme - TGS 02

Client : A Day On The Green
 Location: Old Hume Highway, Bowral
 Event Date : Sunday 14-04-24
 Times : 12.00 p.m. to 8.00 p.m.

Plan Designed by : Craig Eeles
 PAWZTMP Cert. No. TCT 0015737

This plan is not to scale.

This plan is intended to comply with AS 1742.3-2019 "Manual of Uniform Traffic Control Devices; Part 3: Traffic control for works on roads" and the Transport NSW "Traffic Control At Worksites" 2020 manual (version 6).

Any modifications or alterations to this plan must be made by a suitably qualified person to the above standards.

This plan remains the property of All Area Traffic Services.

TGS Ref. ADOTG - CEN - 140424 - TGS 02

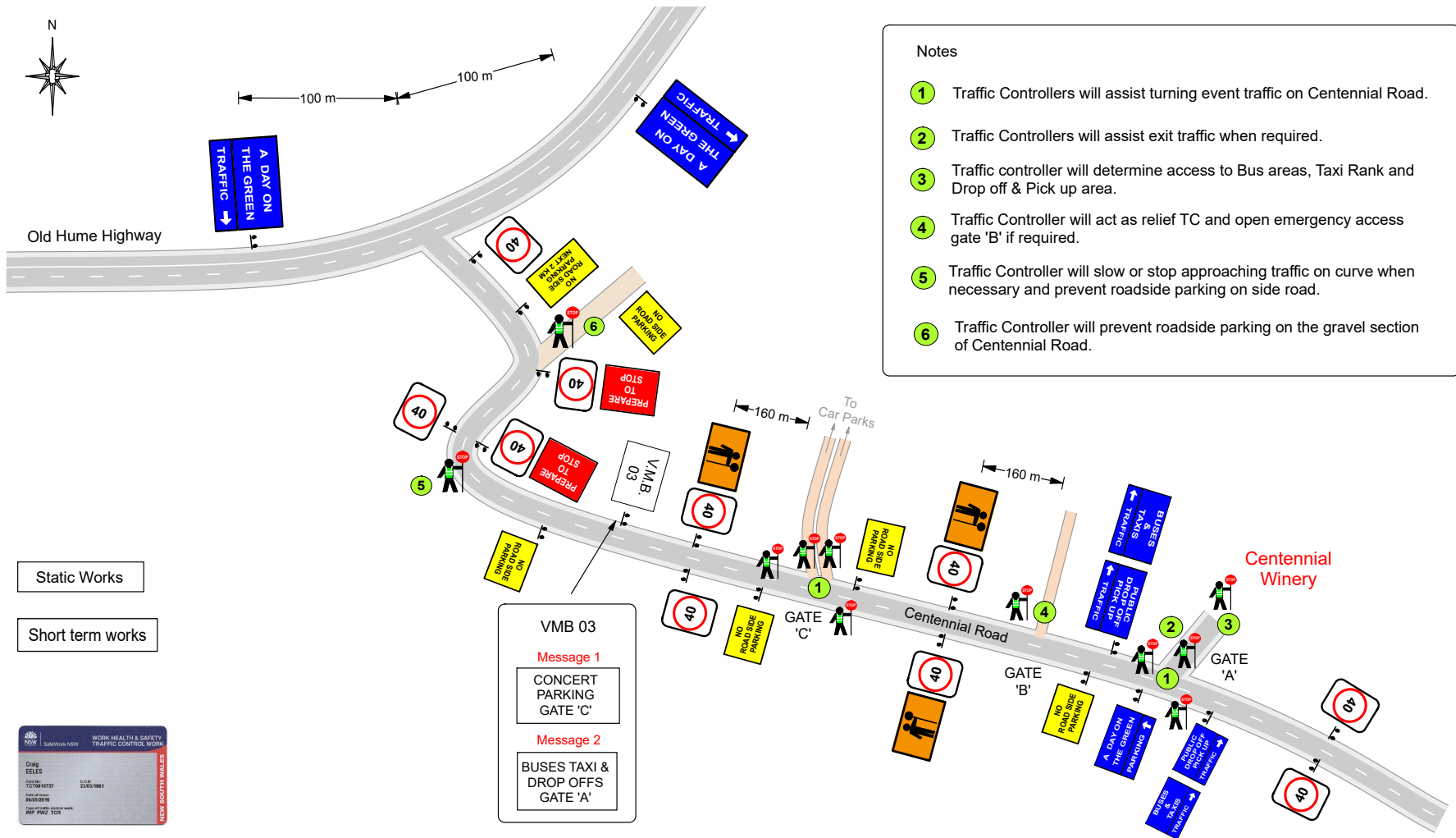
ALL AREA TRAFFIC SERVICES
 07 Old Hume Highway
 Mittagong NSW 2575
 phone: 0407 870088
 email: allareatraffic@gmail.com

Old Hume Highway
 & Centennial Road
 Advance Warning Signs
 INGRESS



**AGENDA OF THE LOCAL TRAFFIC COMMITTEE MEETING
THURSDAY 15 FEBRUARY 2024**


www.pawztmp.com



- Notes**
- 1 Traffic Controllers will assist turning event traffic on Centennial Road.
 - 2 Traffic Controllers will assist exit traffic when required.
 - 3 Traffic controller will determine access to Bus areas, Taxi Rank and Drop off & Pick up area.
 - 4 Traffic Controller will act as relief TC and open emergency access gate 'B' if required.
 - 5 Traffic Controller will slow or stop approaching traffic on curve when necessary and prevent roadside parking on side road.
 - 6 Traffic Controller will prevent roadside parking on the gravel section of Centennial Road.

Static Works

Short term works

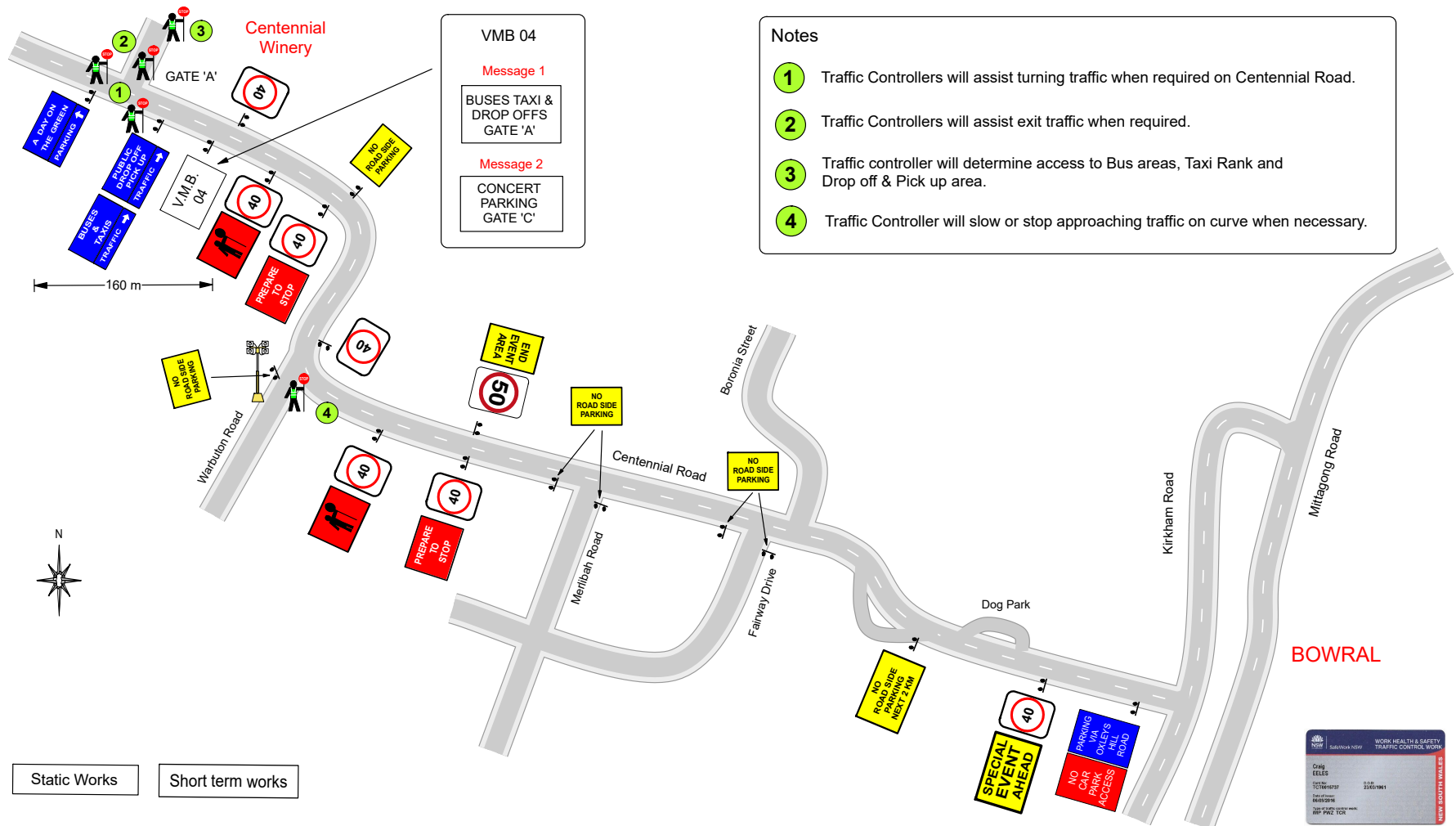


Plan Date 25-01-24	Revision A	Revision B	Revision C	Traffic Guidance Scheme - TGS 03	Client : A Day On The Green Location: Centennial Road, Bowral Event Date : Sunday 14-04-24 Times : 12.00 p.m. to 8.00 p.m.	Plan Designed by : Craig Eeles PAWZTMP Cert. No. TCT 0015737
TGS Ref. ADOTG - CEN - 140424 - TGS 03				Centennial Road. (East bound) Advance Warning Signs INGRESS	This plan is not to scale. This plan is intended to comply with AS 1742.3-2019 "Manual of Uniform Traffic Control Devices; Part 3: Traffic control for works on roads" and the Transport NSW "Traffic Control At Worksites" 2020 manual (version 6). Any modifications or alterations to this plan must be made by a suitably qualified person to the above standards. This plan remains the property of All Area Traffic Services.	



AGENDA OF THE LOCAL TRAFFIC COMMITTEE MEETING THURSDAY 15 FEBRUARY 2024

www.pawztmp.com.au



VMB 04
Message 1
 BUSES TAXI & DROP OFFS GATE 'A'
Message 2
 CONCERT PARKING GATE 'C'

- Notes**
- 1 Traffic Controllers will assist turning traffic when required on Centennial Road.
 - 2 Traffic Controllers will assist exit traffic when required.
 - 3 Traffic controller will determine access to Bus areas, Taxi Rank and Drop off & Pick up area.
 - 4 Traffic Controller will slow or stop approaching traffic on curve when necessary.

Static Works Short term works

Plan Date 25-01-24	Revision A	Revision B	Revision C
TGS Ref. ADOTG - CEN - 140424 - TGS 04			
ALL AREA TRAFFIC SERVICES <small>07 Old Hume Highway Mittagong NSW 2575 phone: 0407 870088 email: allareatraffic@gmail.com</small>			

Traffic Guidance Scheme - TGS 04

Centennial Road. (West bound)

Advance Warning Signs

INGRESS & EGRESS

Client : A Day On The Green

Location: Centennial Road, Bowral

Event Date : Sunday 14-04-24

Times : 12.00 p.m. to 12.00 a.m.


Plan Designed by : Craig Eeles
 PAWZTMP Cert. No. TCT 0015737

This plan is not to scale.

This plan is intended to comply with AS 1742.3-2019 "Manual of Uniform Traffic Control Devices; Part 3: Traffic control for works on roads" and the Transport NSW "Traffic Control At Worksites" 2020 manual (version 6).

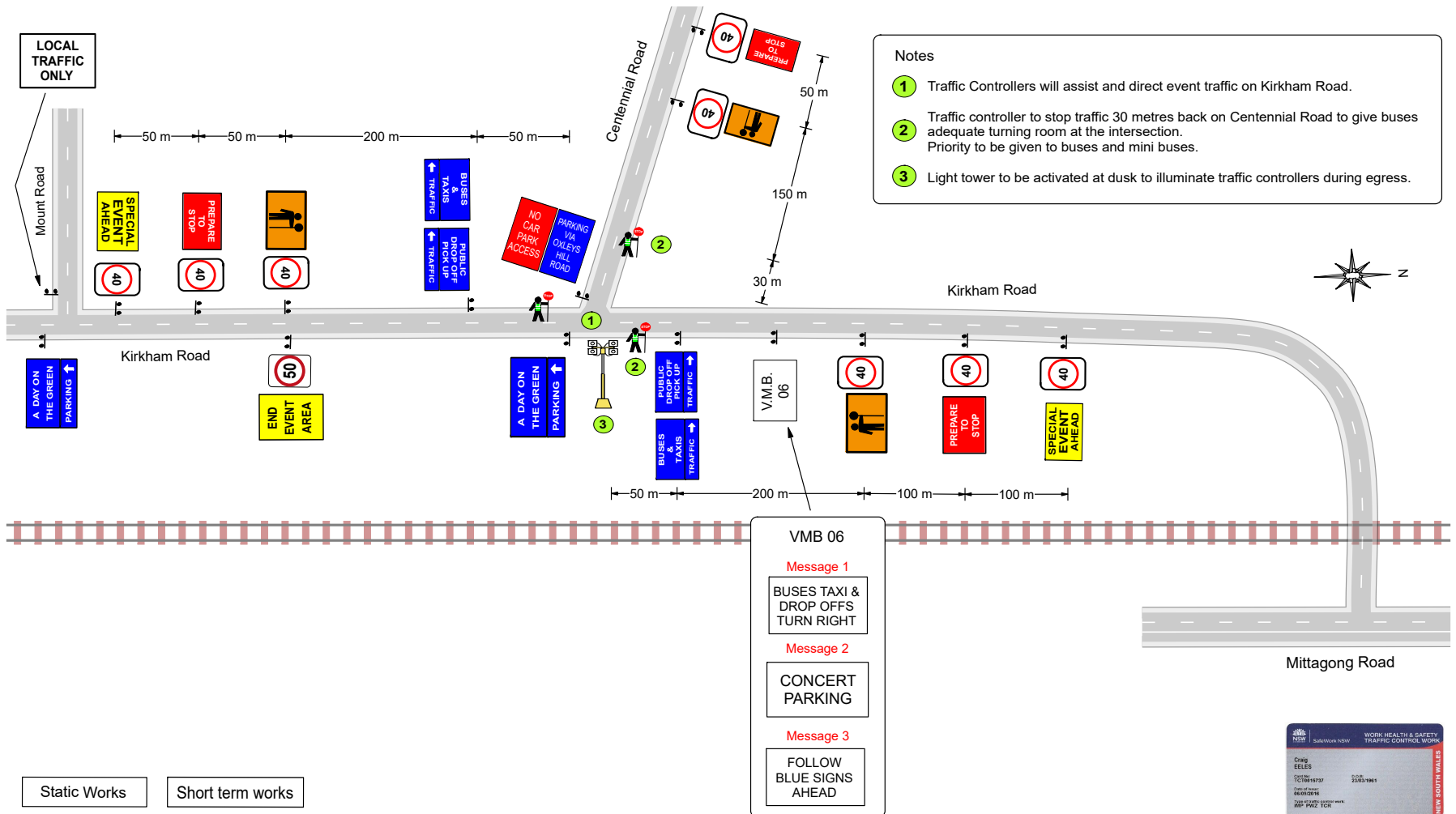
Any modifications or alterations to this plan must be made by a suitably qualified person to the above standards.

This plan remains the property of All Area Traffic Services.



AGENDA OF THE LOCAL TRAFFIC COMMITTEE MEETING THURSDAY 15 FEBRUARY 2024

www.transport.nsw.gov.au



- Notes
- 1 Traffic Controllers will assist and direct event traffic on Kirkham Road.
 - 2 Traffic controller to stop traffic 30 metres back on Centennial Road to give buses adequate turning room at the intersection. Priority to be given to buses and mini buses.
 - 3 Light tower to be activated at dusk to illuminate traffic controllers during egress.

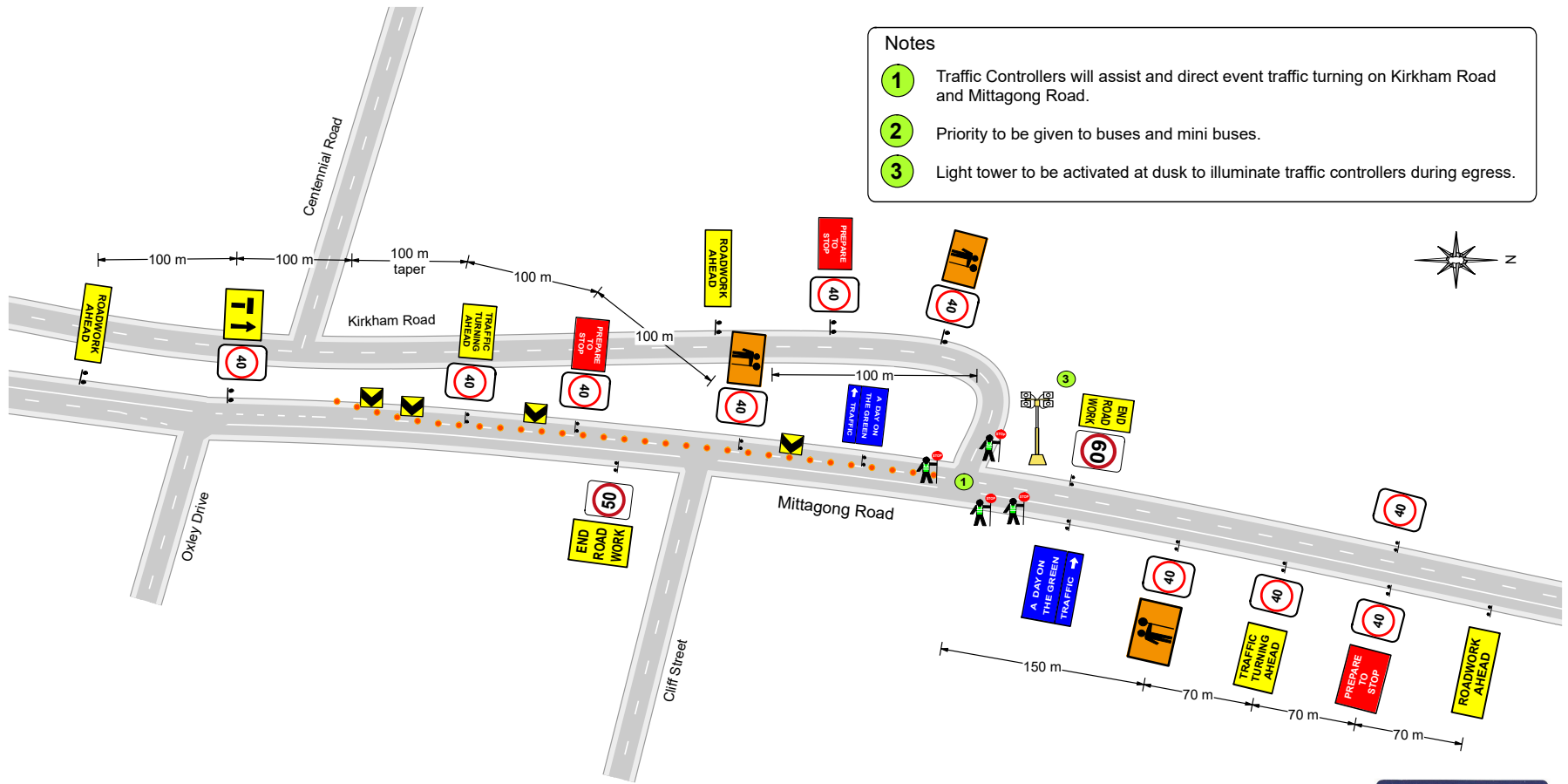
Static Works Short term works

Plan Date 25-01-24	Revision A	Revision B	Revision C	Traffic Guidance Scheme - TGS 05	Client : A Day On The Green Location: Kirkham Road, Bowral Event Date : Sunday 14-04-24 Times : 12.00 p.m. to 12.00 a.m.	Plan Designed by : Craig Eeles PAWZTMP Cert. No. TCT 0015737 <i>C.Eeles</i>
TGS Ref. ADOTG - CEN - 140424 - TGS 05				Kirkham Road & Centennial Road Advance Warning Signs INGRESS & EGRESS		



AGENDA OF THE LOCAL TRAFFIC COMMITTEE MEETING THURSDAY 15 FEBRUARY 2024

www.parade.com.au



- Notes**
- 1 Traffic Controllers will assist and direct event traffic turning on Kirkham Road and Mittagong Road.
 - 2 Priority to be given to buses and mini buses.
 - 3 Light tower to be activated at dusk to illuminate traffic controllers during egress.

Static Works Short term works


Plan Date 25-01-24	Revision A	Revision B	Revision C
-----------------------	------------	------------	------------

Traffic Guidance Scheme - TGS 06

Mittagong Road & Kirkham Road
Advance Warning Signs
INGRESS & EGRESS

Client : A Day On The Green
Location: Mittagong Road, Bowral
Event Date : Sunday 14-04-24
Times : 12.00 p.m. to 12.00 a.m.

Plan Designed by : Craig Eeles
PAWZTMP Cert. No. TCT 0015737

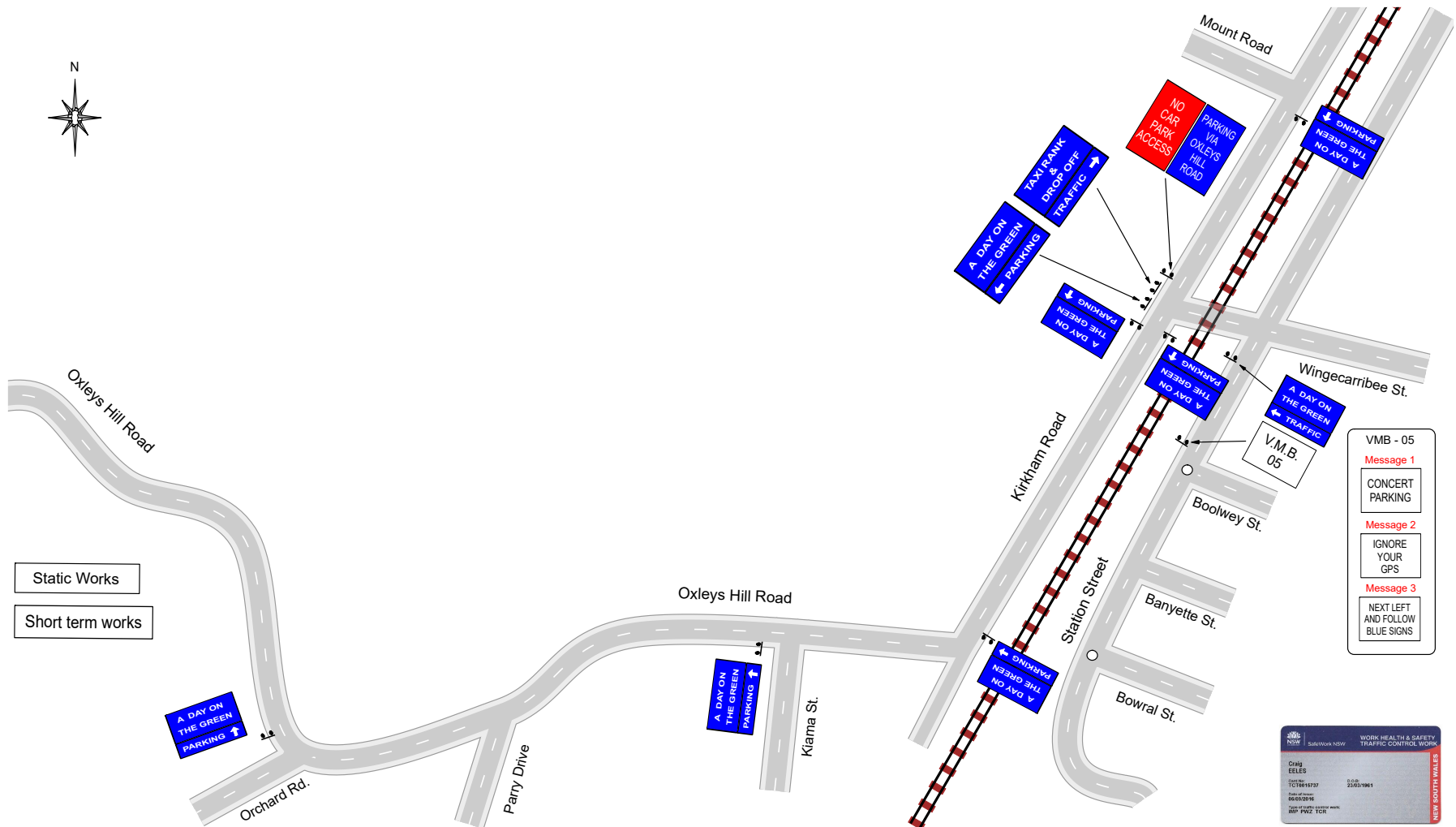


TGS Ref. ADOTG - CEN - 140424 - TGS 06

ALL AREA TRAFFIC SERVICES
07 Old Hume Highway Mittagong NSW 2575 phone 0407 870088 email allareatraf@optusnet.com.au

This plan is not to scale.
This plan is intended to comply with AS 1742.3-2019 "Manual of Uniform Traffic Control Devices; Part 3: Traffic control for works on roads" and the Transport NSW "Traffic Control At Worksites" 2020 manual (version 6).
Any modifications or alterations to this plan must be made by a suitably qualified person to the above standards.
This plan remains the property of All Area Traffic Services.

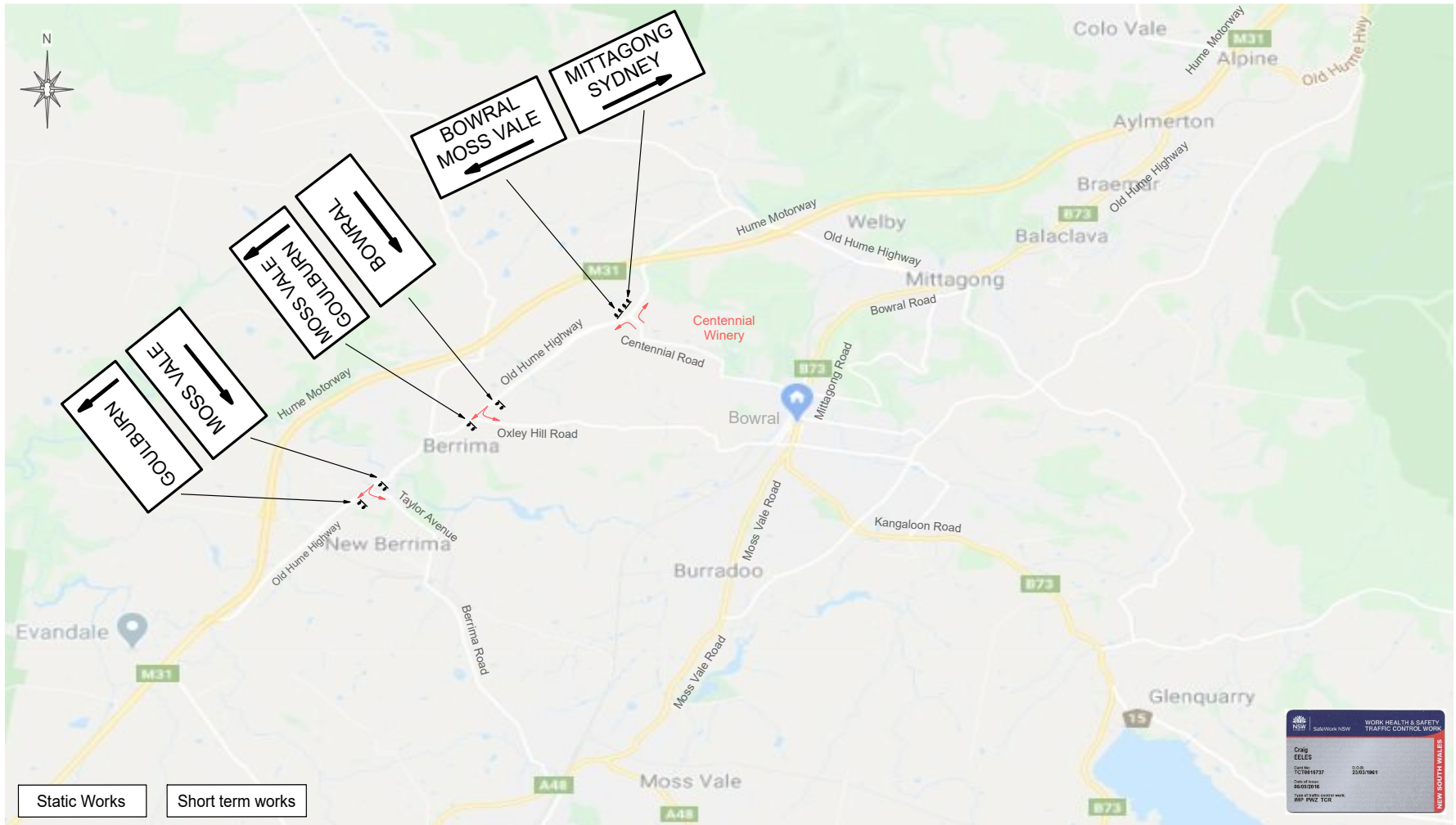
**AGENDA OF THE LOCAL TRAFFIC COMMITTEE MEETING
THURSDAY 15 FEBRUARY 2024**



Plan Date 25-01-24	Revision A	Revision B	Revision C	Traffic Guidance Scheme - TGS 07	Client : A Day On The Green	Plan Designed by : Craig Eeles PAWZTMP Cert. No. TCT 0015737
TGS Ref. ADOTG - CEN - 140424 - TGS 07				Kirkham Road & Oxleys Hill Road Parking Directional Signs INGRESS	Location: Station Street, Kirkham Road & Oxleys Hill Road, Bowral	This plan is not to scale. This plan is intended to comply with AS 1742.3-2019 "Manual of Uniform Traffic Control Devices; Part 3: Traffic control for works on roads" and the Transport NSW "Traffic Control At Worksites" 2020 manual (version 6). Any modifications or alterations to this plan must be made by a suitably qualified person to the above standards. This plan remains the property of All Area Traffic Services.
<p>ALL AREA TRAFFIC SERVICES 07 Old Huma Highway Mittagong, NSW, 2575. phone: 0407 870088 email: allareatraffic@gmail.com</p>					Event Date : Sunday 14-04-24	
					Times : 12.00 p.m. to 8.00 p.m.	

**AGENDA OF THE LOCAL TRAFFIC COMMITTEE MEETING
THURSDAY 15 FEBRUARY 2024**

www.mittagong.nsw.gov.au



Static Works Short term works

Plan Date 25-01-24	Revision A	Revision B	Revision C
-----------------------	------------	------------	------------

Traffic Guidance Scheme - TGS 09

Client : A Day On The Green
 Location: Old Hume Highway, Berrima
 Event Date : Sunday 14-04-24
 Times : 8.00 p.m. to 12.00 a.m.

Plan Designed by : Craig Eeles
 PAWZTMP Cert. No. TCT 0015737 *C. Eeles*

TGS Ref. ADOTG - CEN - 140424 - TGS 09

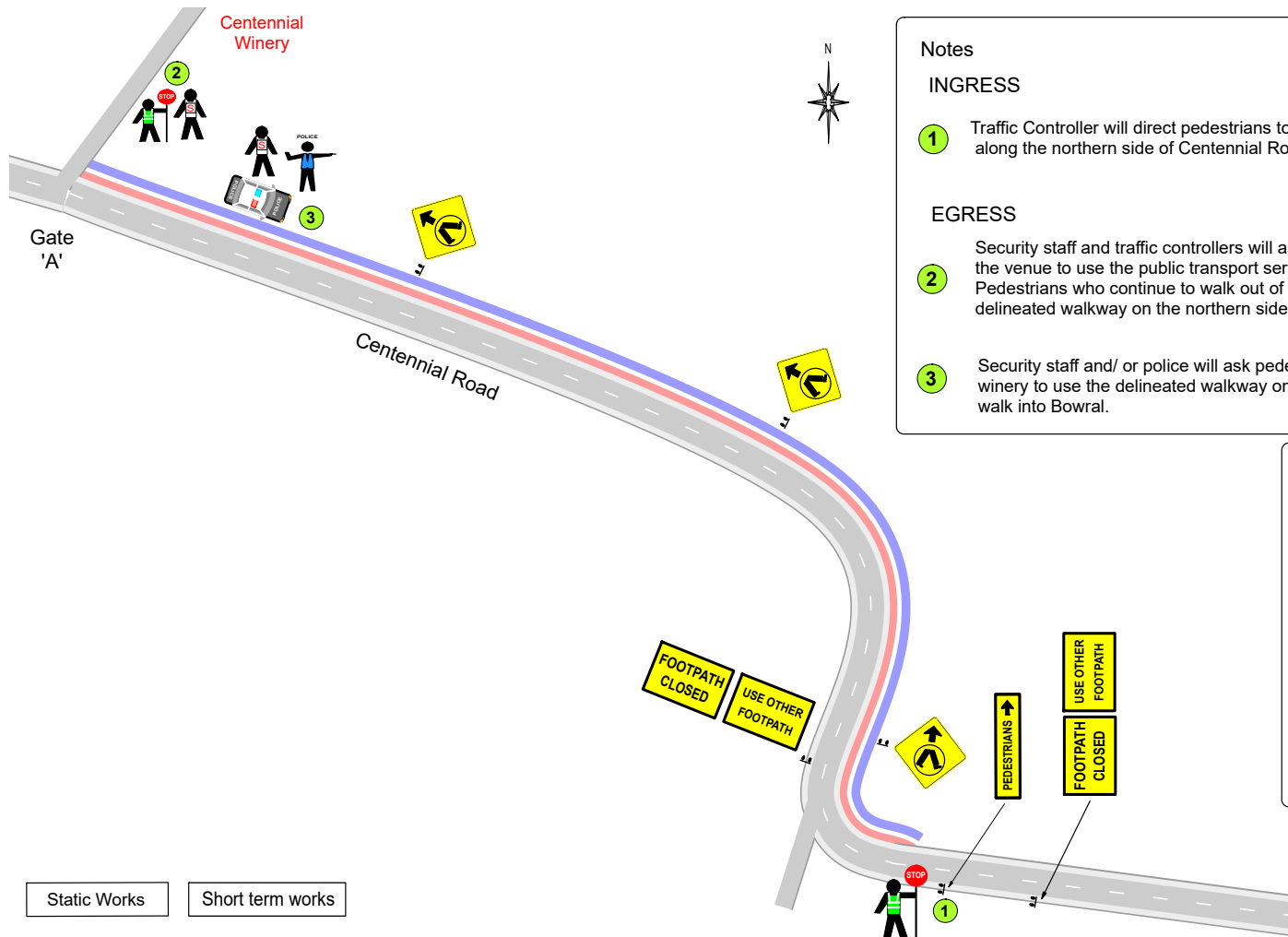


Centennial Road Closure
 Advance Warning Signs
 EGRESS

This plan is not to scale.
 This plan is intended to comply with AS 1742.3-2019 "Manual of Uniform Traffic Control Devices; Part 3: Traffic control for works on roads" and the Transport NSW "Traffic Control At Worksites" 2020 manual (version 6).
 Any modifications or alterations to this plan must be made by a suitably qualified person to the above standards.
 This plan remains the property of All Area Traffic Services.

**AGENDA OF THE LOCAL TRAFFIC COMMITTEE MEETING
THURSDAY 15 FEBRUARY 2024**

www.mtair.com.au



Notes

INGRESS

1 Traffic Controller will direct pedestrians to use the delineated walkway provided along the northern side of Centennial Road.

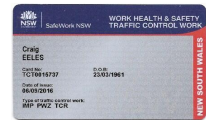
EGRESS

2 Security staff and traffic controllers will ask pedestrians wanting to walk out of the venue to use the public transport services provided inside the winery. Pedestrians who continue to walk out of the winery will be asked to use the delineated walkway on the northern side of Centennial Road.

3 Security staff and/ or police will ask pedestrians who have walked out of the winery to use the delineated walkway on the northern side of Centennial Road to walk into Bowral.

SYMBOLS

- Pedestrian Walkway
- Roadside delineation
- Traffic Controller
- Security staff
- Police

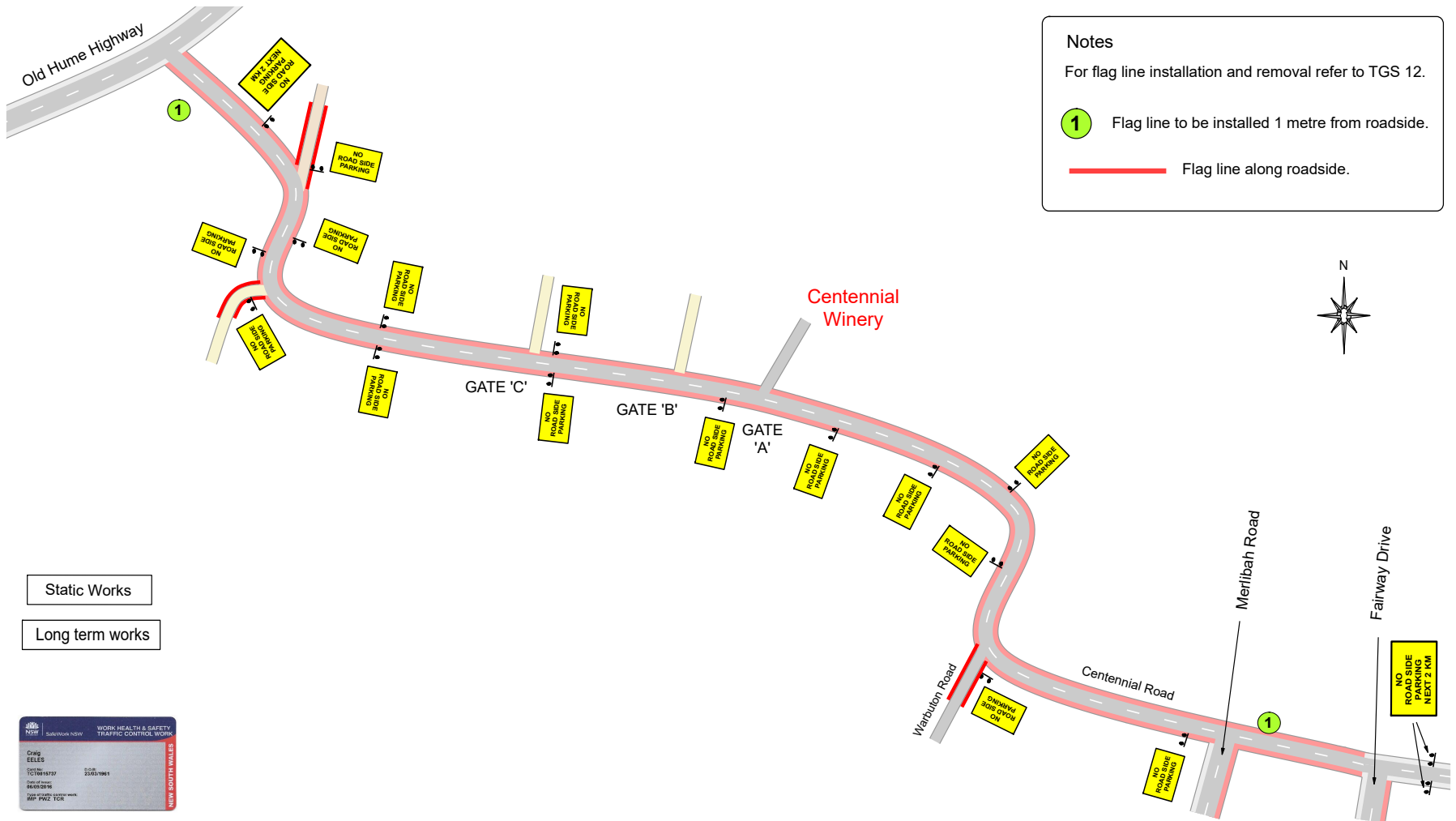


Static Works Short term works

Plan Date 25-01-24	Revision A	Revision B	Revision C	Traffic Guidance Scheme - TGS 10	Client : A Day On The Green	Plan Designed by : Craig Eeles PAWZTMP Cert. No. TCT 0015737 <i>C. Eeles</i>
TGS Ref. ADOTG - CEN - 140424 - TGS 10				Centennial Road Pedestrian Plan INGRESS & EGRESS	Location: Centennial Road, Bowral	This plan is not to scale. This plan is intended to comply with AS 1742.3-2019 "Manual of Uniform Traffic Control Devices; Part 3: Traffic control for works on roads" and the Transport NSW "Traffic Control At Worksites" 2020 manual (version 6). Any modifications or alterations to this plan must be made by a suitably qualified person to the above standards. This plan remains the property of All Area Traffic Services.
					Event Date : Sunday 14-04-24	
					Times : 12.00 p.m. to 12.00 a.m.	

AGENDA OF THE LOCAL TRAFFIC COMMITTEE MEETING THURSDAY 15 FEBRUARY 2024

www.pawztmp.com.au

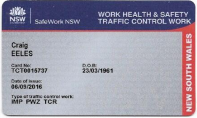


Notes
For flag line installation and removal refer to TGS 12.

1 Flag line to be installed 1 metre from roadside.

— Flag line along roadside.

Static Works
Long term works



Plan Date 25-01-24	Revision A	Revision B	Revision C	Traffic Guidance Scheme - TGS 11	Client : A Day On The Green	Plan Designed by : Craig Eeles PAWZTMP Cert. No. TCT 0015737
TGS Ref. ADOTG - CEN - 140424 - TGS 11				Centennial Road No Roadside Parking INGRESS & EGRESS	Location: Centennial Road, Bowral between Fairway Drive and the Old Hume Highway.	This plan is not to scale. This plan is intended to comply with AS 1742.3-2019 "Manual of Uniform Traffic Control Devices; Part 3: Traffic control for works on roads" and the Transport NSW "Traffic Control At Worksites" 2020 manual (version 6). Any modifications or alterations to this plan must be made by a suitably qualified person to the above standards. This plan remains the property of All Area Traffic Services.
<p>ALL AREA TRAFFIC SERVICES 07 Old Hume Highway Mudgeong, NSW, 2575. phone: 0407 870088 email: allaretrafficservices@gmail.com</p>					Dates : Thursday 11-04-24 to Monday 15-04-24	

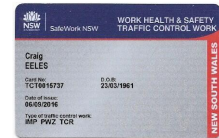
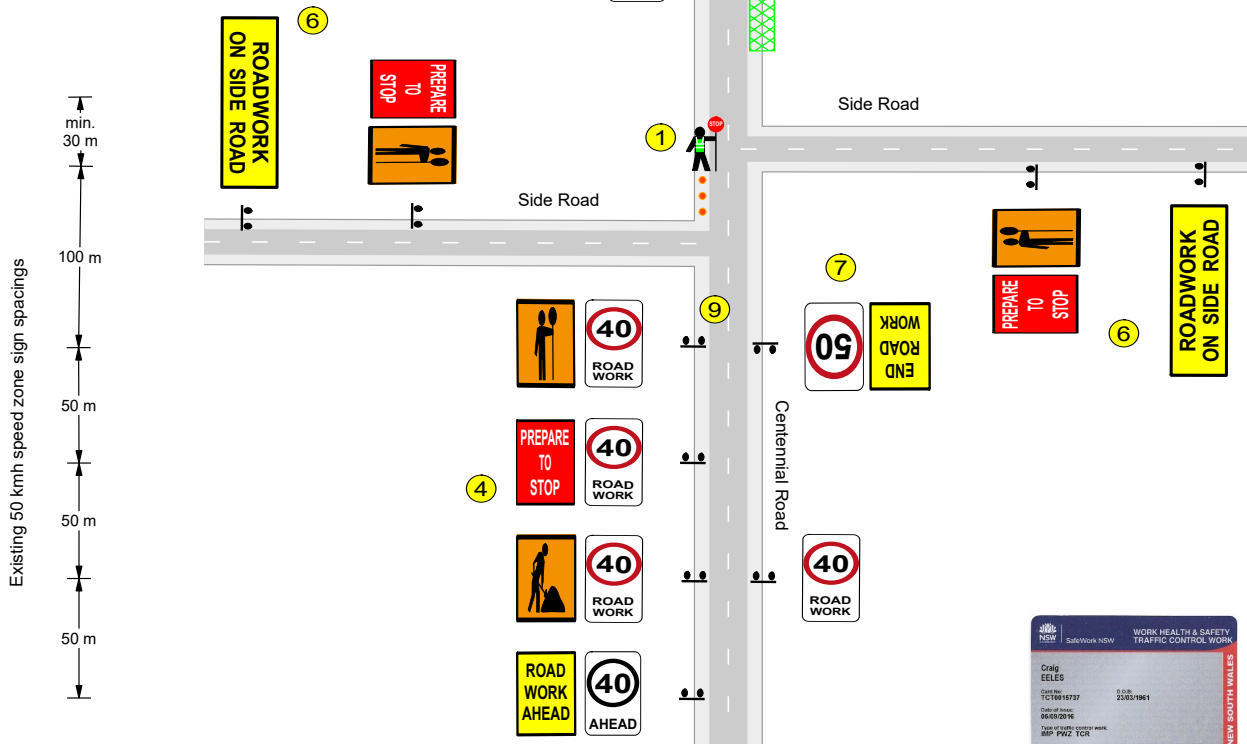
AGENDA OF THE LOCAL TRAFFIC COMMITTEE MEETING THURSDAY 15 FEBRUARY 2024

Dynamic Works

Short term works

Notes :


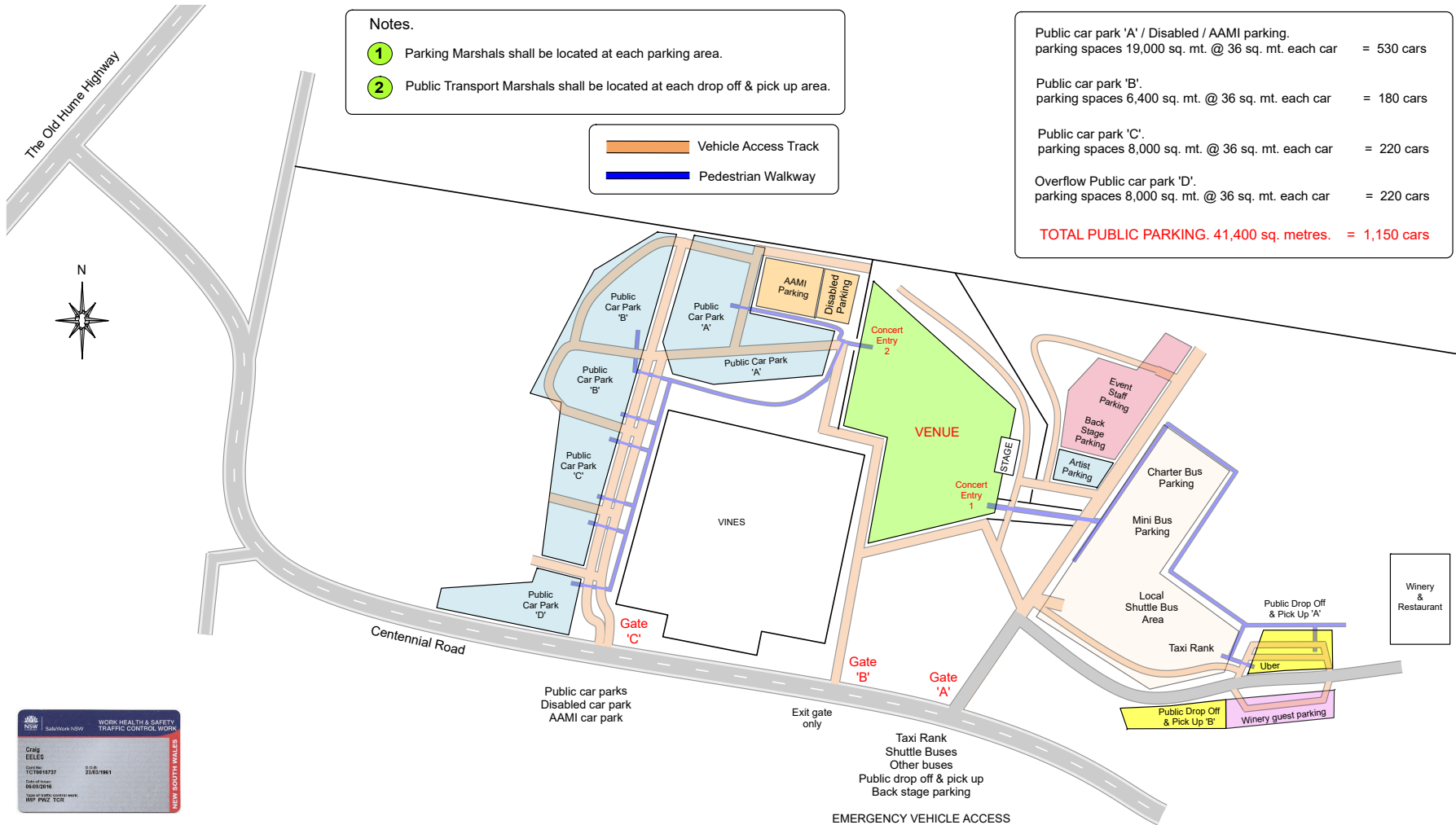
- 1 PTCDS not used due to frequently changing work zone moving along the shoulder on Centennial Road. Traffic Controllers to have radio communication with each other.
- 2 Work vehicle with sign attached to vehicle.
- 3 Work area can be :-
- up to 500 m in length.
- moved from one side of the road to the other side.
- 4 Prepare To Stop sign can be repeated in an outward direction at 250 m spacing if required.
- 5 40 kmh sign to be repeated every 250 m if work area exceeds 250 m.
- 6 This treatment to be used when working near any side roads such as Merilbah Road and Warbuton Road
- 7 Return to speed sign can be either 50 kmh or 80 kmh, depending on which section of Centennial Road is being worked on.
- 8 Any existing speed limit signs in the work zone to be covered while works are in progress and uncovered when work has been completed.
- 9 Expected maximum que length.



Traffic Guidance Scheme - TGS 12				Lane closure for Flag line installation & removal.	Ref. : ADOTG - CEN - 140424 - TGS 12	
Plan Date 25-01-24	Revision A	Revision B	Revision C	Client : A Day On The Green	Plan Designed by : Craig Eeles PAWZTMP Cert. No. TCT 0015737	
				Location: Centennial Road, Bowral between Merilbah Rd and Old Hume Hwy.	This plan is not to scale. This plan is intended to comply with AS 1742.3-2018 "Manual of Uniform Traffic Control Devices; Part 3. Traffic control for works on roads" and the Transport NSW "Traffic Control At Worksites" manual 2020 (version 6). This plan remains the property of All Area Traffic Services and must not be copied or altered without permission of the Author.	
				Work Dates : Thursday 11-04-24 to Tuesday 16-04-24		
				Times : 8.00 a.m. to 6.00 p.m. daily.		

AGENDA OF THE LOCAL TRAFFIC COMMITTEE MEETING THURSDAY 15 FEBRUARY 2024

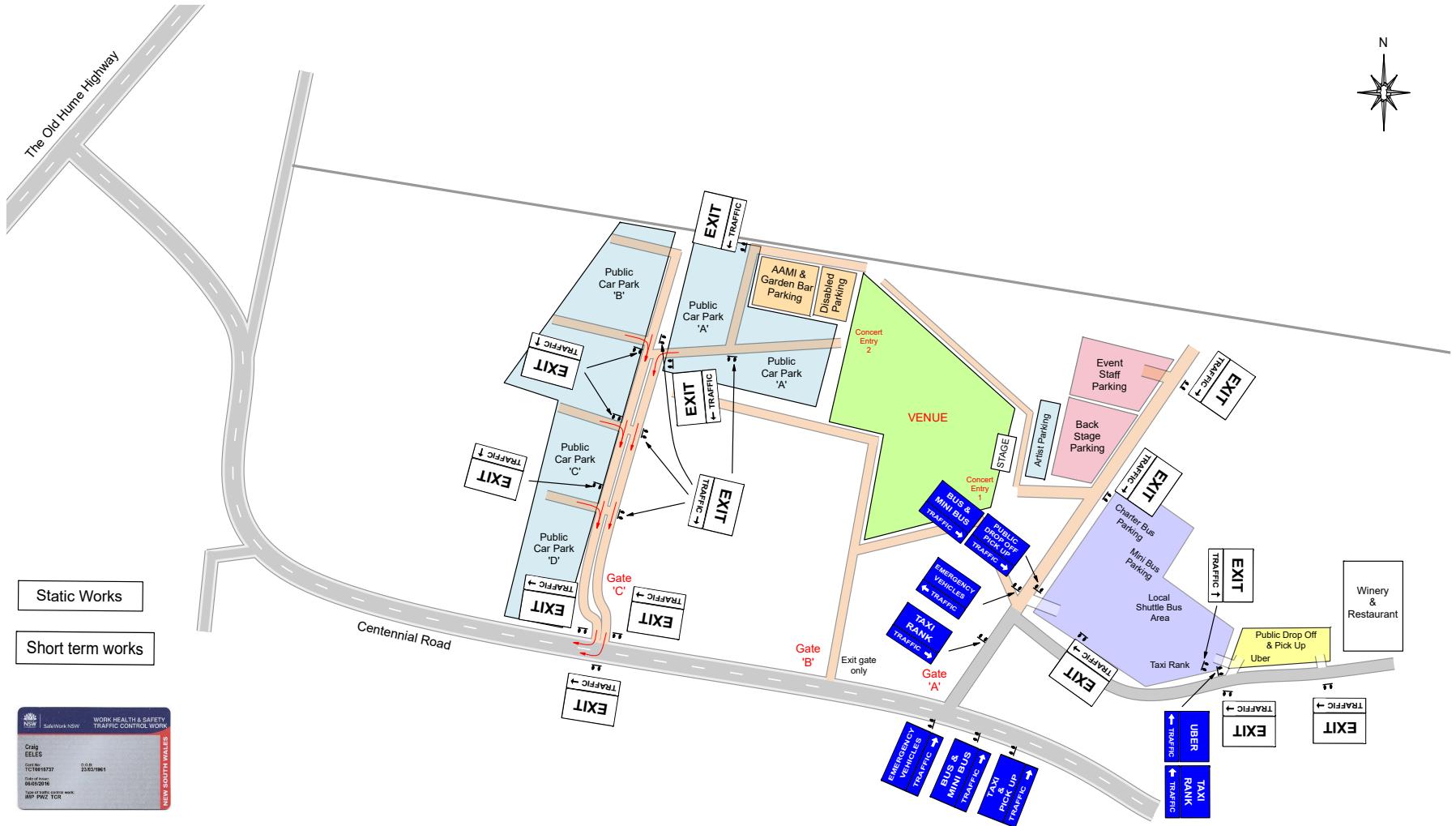
www.transport.nsw.gov.au



Plan Date 25-01-24	Revision A	Revision B	Revision C	Traffic Guidance Scheme - TGS 13	Client : A Day On The Green	Plan Designed by : Craig Eeles PAWZTMP Cert. No. TCT 0015737 <i>C. Eeles</i>
TGS Ref. ADOTG - CEN - 140424 - TGS 13				Centennial Vineyards Internal Parking & Public Transport	Location: Centennial Vineyards, Bowral	This plan is not to scale.
<p>ALL AREA TRAFFIC SERVICES 07 Old Hume Highway Mingong NSW 2975 phone 0407 870088 email allareatrafic@gmail.com</p>					Event Date : Sunday 14-04-24	This plan is intended to comply with AS 1742.3-2019 "Manual of Uniform Traffic Control Devices; Part 3: Traffic control for works on roads" and the Transport NSW "Traffic Control At Worksites" 2020 manual (version 6).
					Times : 9.00 a.m. to 12.00 a.m.	Any modifications or alterations to this plan must be made by a suitably qualified person to the above standards.
						This plan remains the property of All Area Traffic Services.


**AGENDA OF THE LOCAL TRAFFIC COMMITTEE MEETING
THURSDAY 15 FEBRUARY 2024**

www.pawztemp.com



Static Works

Short term works



Plan Date 25-01-24	Revision A	Revision B	Revision C
-----------------------	------------	------------	------------

TGS Ref. ADOTG - CEN - 140424 - TGS 15

ALL AREA TRAFFIC SERVICES
07 Old Hume Highway
Mungah, NSW, 2975. phone: 0407 870088
email: allareatrafic@gmail.com

Traffic Guidance Scheme - TGS 15

Centennial Road
Internal signs
EGRESS

Client : A Day On The Green
Location: Centennial Vineyards, Bowral
Event Date : Sunday 14-04-24
Times : 8.00 p.m. to 12.00 a.m.

Plan Designed by : Craig Eeles
PAWZTMP Cert. No. TCT 0015737 *C. Eeles*

This plan is not to scale.

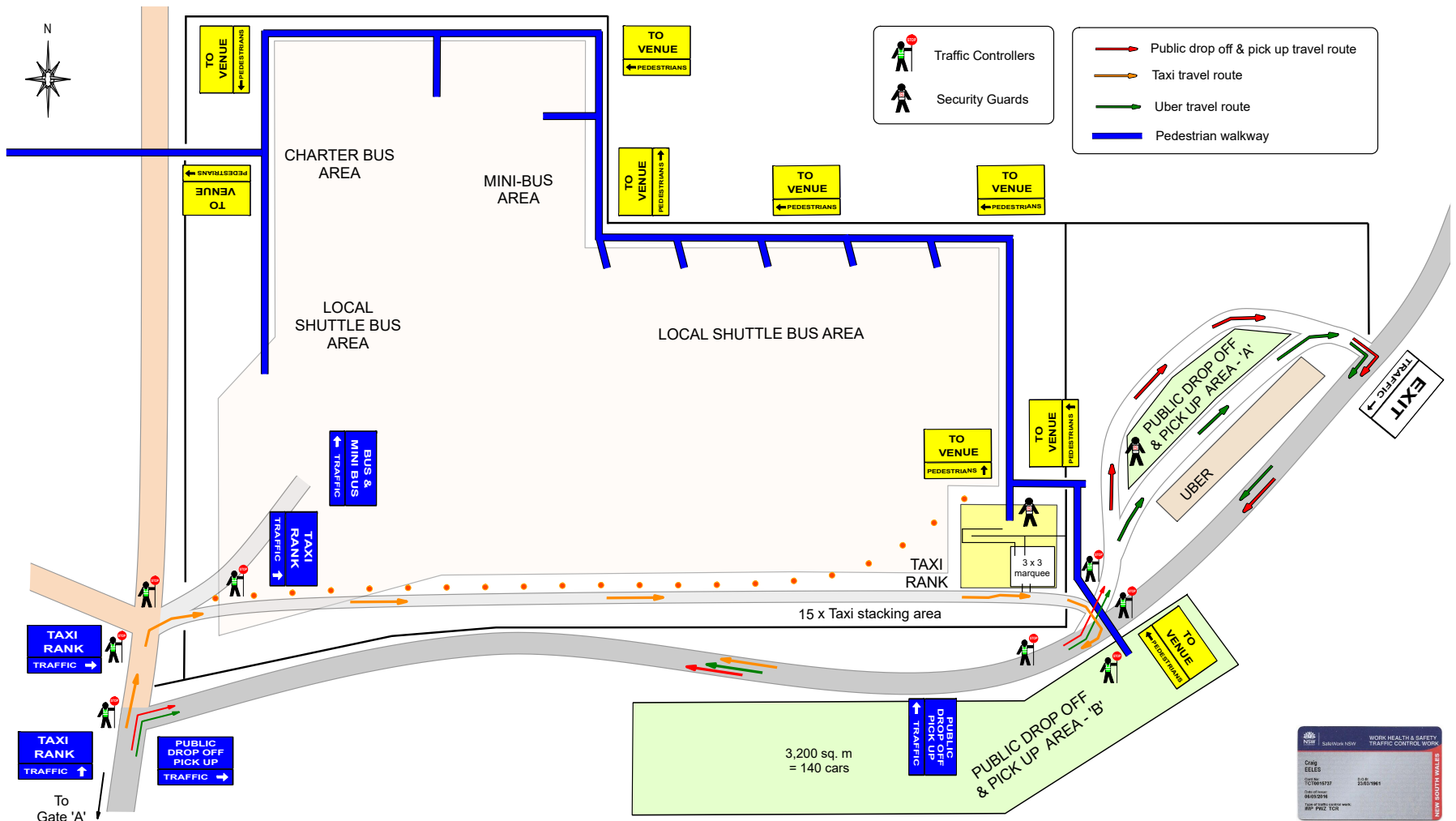
This plan is intended to comply with AS 1742.3-2019 "Manual of Uniform Traffic Control Devices; Part 3: Traffic control for works on roads" and the Transport NSW "Traffic Control At Worksites" 2020 manual (version 6).

Any modifications or alterations to this plan must be made by a suitably qualified person to the above standards.

This plan remains the property of All Area Traffic Services.

**AGENDA OF THE LOCAL TRAFFIC COMMITTEE MEETING
THURSDAY 15 FEBRUARY 2024**

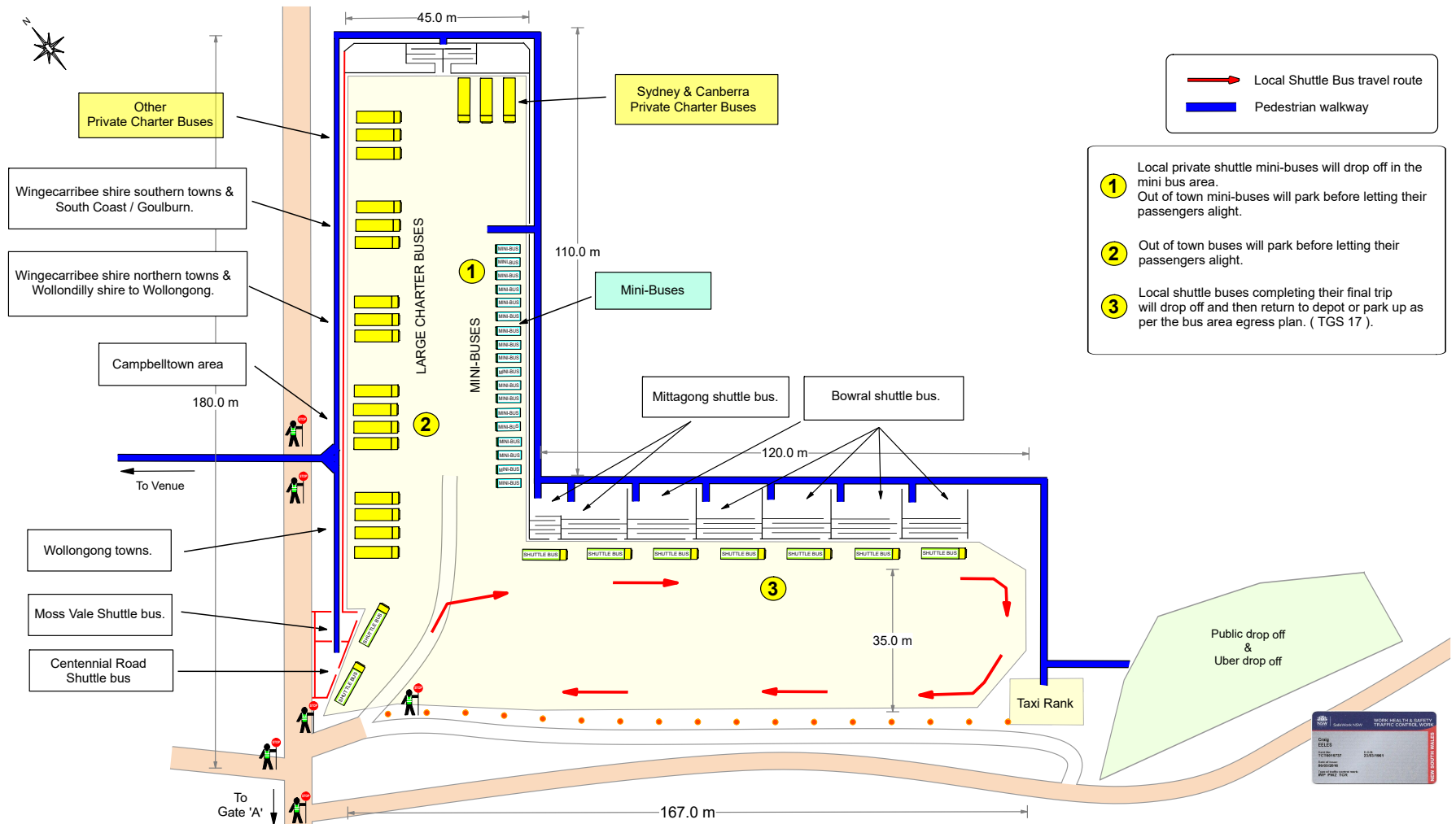
www.transport.nsw.gov.au



Plan Date 25-01-24	Revision A	Revision B	Revision C	Traffic Guidance Scheme - TGS 16	Client : A Day On The Green	Plan Designed by : Craig Eeles PAWZTMP Cert. No. TCT 0015737 <i>C. Eeles</i>
TGS Ref. ADOTG - CEN - 140424 - TGS 16				Centennial Vineyards Taxi Rank Public drop off & pick up Uber drop off & pick up	Location: Centennial Vineyards, Bowral	This plan is not to scale. This plan is intended to comply with AS 1742.3-2019 "Manual of Uniform Traffic Control Devices; Part 3: Traffic control for works on roads" and the Transport NSW "Traffic Control At Worksites" 2020 manual (version 6). Any modifications or alterations to this plan must be made by a suitably qualified person to the above standards. This plan remains the property of All Area Traffic Services.
				Event Date : Sunday 14-04-24	Times : 12.00 p.m. to 12.00 a.m.	

AGENDA OF THE LOCAL TRAFFIC COMMITTEE MEETING THURSDAY 15 FEBRUARY 2024

www.transport.nsw.gov.au



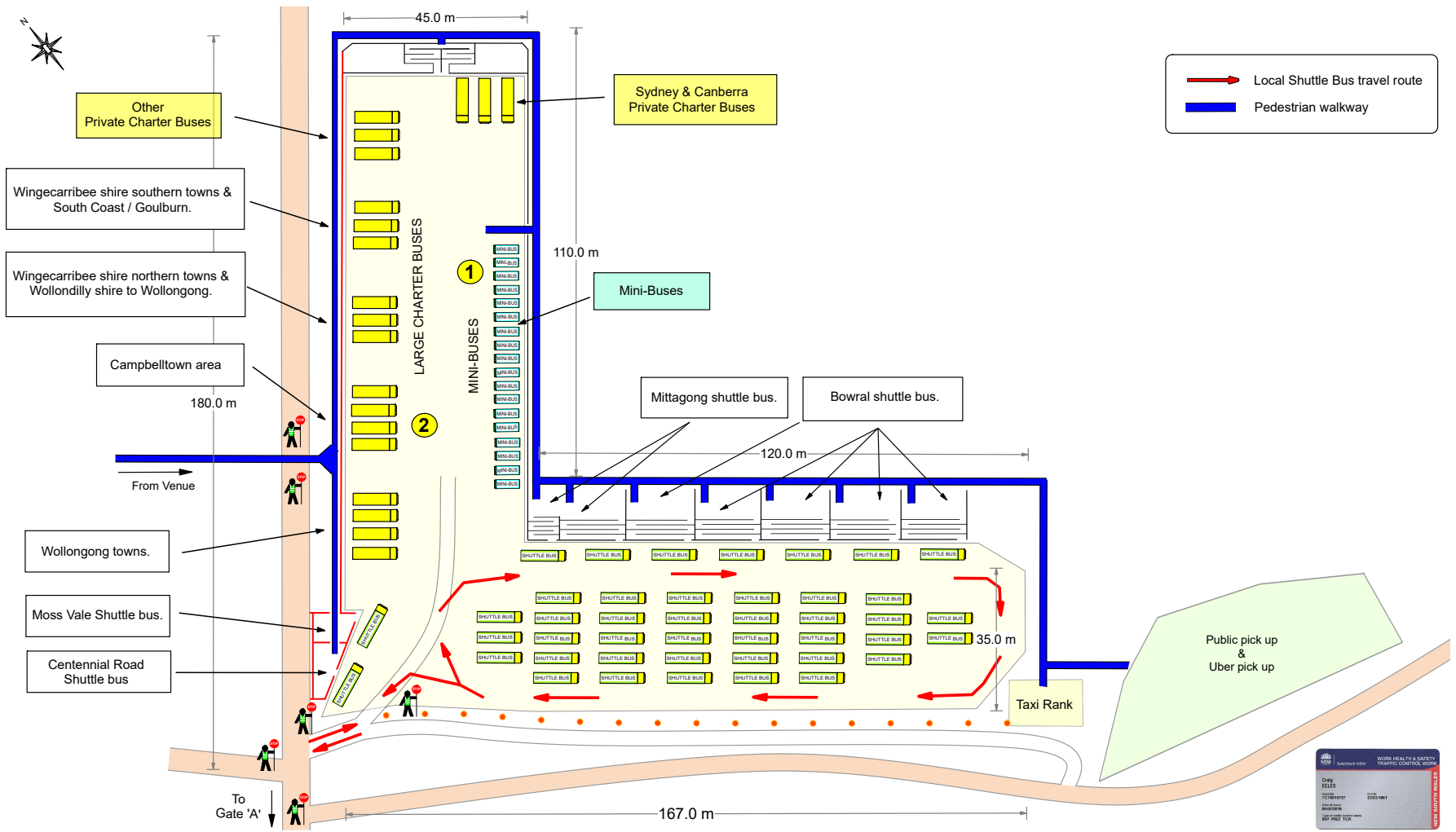
- 1 Local private shuttle mini-buses will drop off in the mini bus area. Out of town mini-buses will park before letting their passengers alight.
- 2 Out of town buses will park before letting their passengers alight.
- 3 Local shuttle buses completing their final trip will drop off and then return to depot or park up as per the bus area egress plan. (TGS 17).



Plan Date 25-01-24	Revision A	Revision B	Revision C	Traffic Guidance Scheme - TGS 17	Client : A Day On The Green	Plan Designed by : Craig Eeles PAWZTMP Cert. No. TCT 0015737 <i>C. Eeles</i>
TGS Ref. ADOTG - CEN - 140424 - TGS 17				Centennial Vineyards Bus Area INGRESS	Location: Centennial Vineyards, Bowral	This plan is not to scale. This plan is intended to comply with AS 1742.3-2019 "Manual of Uniform Traffic Control Devices; Part 3: Traffic control for works on roads" and the Transport NSW "Traffic Control At Worksites" 2020 manual (version 6). Any modifications or alterations to this plan must be made by a suitably qualified person to the above standards. This plan remains the property of All Area Traffic Services.
<p>ALL AREA TRAFFIC SERVICES 07 Old Hume Highway Mittagong, NSW, 2875. phone: 0407 870088 email: allareatrafics@gmail.com</p>					Event Date : Sunday 14-04-24	
					Times : 1.00 p.m. to 8.00 p.m.	

AGENDA OF THE LOCAL TRAFFIC COMMITTEE MEETING THURSDAY 15 FEBRUARY 2024

www.pawztmp.com.au

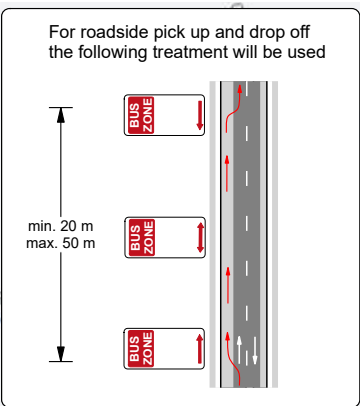


Plan Date 25-01-24	Revision A	Revision B	Revision C	Traffic Guidance Scheme - TGS 18	Client : A Day On The Green	Plan Designed by : Craig Eeles PAWZTMP Cert. No. TCT 0015737
TGS Ref. ADOTG - CEN - 140424 - TGS 18				Centennial Vineyards Bus Area EGRESS	Location: Centennial Vineyards, Bowral	This plan is not to scale. This plan is intended to comply with AS 1742.3-2019 "Manual of Uniform Traffic Control Devices; Part 3: Traffic control for works on roads" and the Transport NSW "Traffic Control At Worksites" 2020 manual (version 6). Any modifications or alterations to this plan must be made by a suitably qualified person to the above standards. This plan remains the property of All Area Traffic Services.
					Event Date : Sunday 14-04-24	
					Times : 8.00 p.m. to 12.00 a.m.	

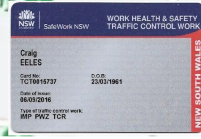
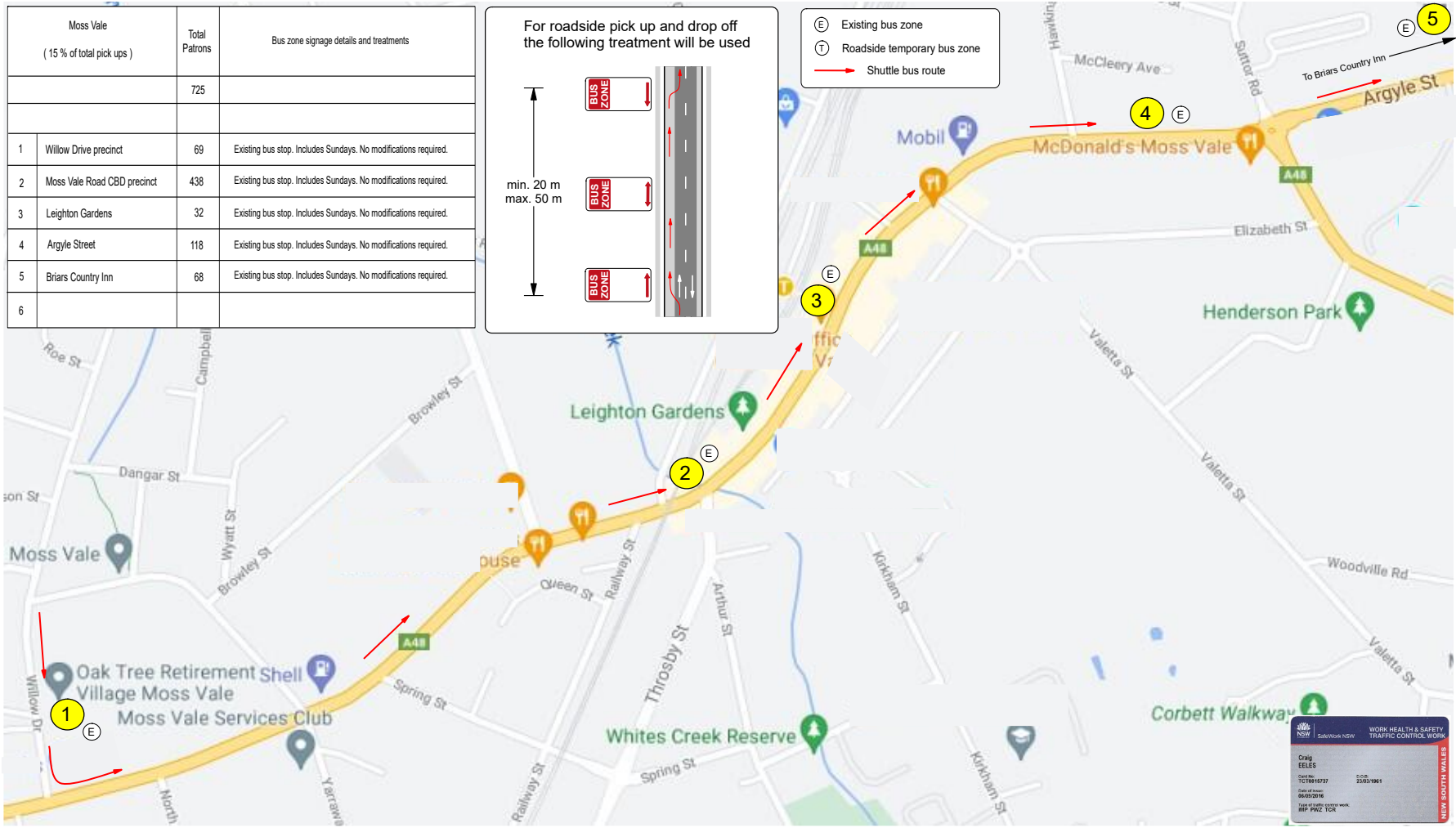
**AGENDA OF THE LOCAL TRAFFIC COMMITTEE MEETING
THURSDAY 15 FEBRUARY 2024**

www.mossvale.nsw.gov.au

Moss Vale (15% of total pick ups)		Total Patrons	Bus zone signage details and treatments
		725	
1	Willow Drive precinct	69	Existing bus stop. Includes Sundays. No modifications required.
2	Moss Vale Road CBD precinct	438	Existing bus stop. Includes Sundays. No modifications required.
3	Leighton Gardens	32	Existing bus stop. Includes Sundays. No modifications required.
4	Argyle Street	118	Existing bus stop. Includes Sundays. No modifications required.
5	Briars Country Inn	68	Existing bus stop. Includes Sundays. No modifications required.
6			



- (E) Existing bus zone
- (T) Roadside temporary bus zone
- Shuttle bus route



Plan Date 25-01-24	Revision A	Revision B	Revision C
-----------------------	------------	------------	------------

TGS Ref. ADOTG - CEN - 140424 - TGS 19

ALL AREA TRAFFIC SERVICES
07 Old Hume Highway
Mudgee, NSW, 2875. phone: 0407 870088
email: allareatraffic@gmail.com

Traffic Guidance Scheme - TGS 19

**MOSS VALE
SHUTTLE BUS
VEHICLE MOVEMENT PLAN**

Client : A Day On The Green
Location: Moss Vale
Event Date : Sunday 14-04-24
Times : 1.00 p.m. to 12.00 a.m.

Plan Designed by : Craig Eeles
PAWZTMP Cert. No. TCT 0015737

This plan is not to scale.

This plan is intended to comply with AS 1742.3-2019 "Manual of Uniform Traffic Control Devices; Part 3: Traffic control for works on roads" and the Transport NSW "Traffic Control At Worksites" 2020 manual (version 6).

Any modifications or alterations to this plan must be made by a suitably qualified person to the above standards.

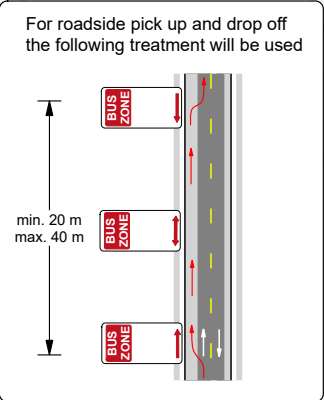
This plan remains the property of All Area Traffic Services.

AGENDA OF THE LOCAL TRAFFIC COMMITTEE MEETING THURSDAY 15 FEBRUARY 2024


www.mtcc.com.au



Bowral (50 % of total local pick ups)	Total Patrons	Bus zone signage details and treatments
	2,500	
1	Mittagong Road, Bowral Pool	130 Existing bus stop. Includes Sundays. No modifications required.
2	Boolwey St. Bowral CBD precinct	650 Existing bus stop. Excludes Sundays. Signs to be replaced for event.
3	Kangaloon Road precinct	250 Existing bus stop. Includes Sundays. No modifications required.
4	High School / Loseby Park precinct	670 Existing bus stop. Excludes Sundays. Signs to be replaced for event.
5	Station Street car park precinct	550 Temporary bus stop. Signs to be installed for event.
6	Railway Station car park precinct	0 Currently closed for maintenance works.
7	Centennial Road precinct	250 Temporary bus stop. Signs to be installed for event.



(E) Existing bus zone
 (T) Roadside temporary bus zone
 → Shuttle bus route



Plan Date 25-01-24	Revision A	Revision B	Revision C
TGS Ref. ADOTG - CEN - 140424 - TGS 20			
ALL AREA TRAFFIC SERVICES <small>07 Old Hume Highway Mittagong NSW 2575 phone: 0427 870088 email: allaretraffics@gmail.com</small>			

Traffic Guidance Scheme - TGS 20

BOWRAL

SHUTTLE BUS

VEHICLE MOVEMENT PLAN

Client : A Day On The Green
 Location: Bowral
 Event Date : Sunday 14-04-24
 Times : 1.00 p.m. to 12.00 a.m.

Plan Designed by : Craig Eeles
 PAWZTMP Cert. No. TCT 0015737 *C Eeles*

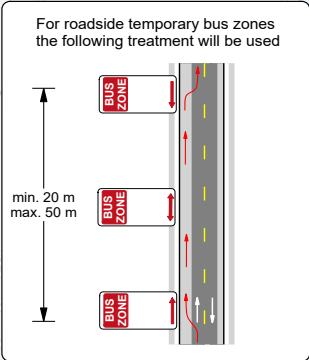
 This plan is not to scale.
 This plan is intended to comply with AS 1742.3-2019 "Manual of Uniform Traffic Control Devices; Part 3: Traffic control for works on roads" and the Transport NSW "Traffic Control At Worksites" 2020 manual (version 6).
 Any modifications or alterations to this plan must be made by a suitably qualified person to the above standards.
 This plan remains the property of All Area Traffic Services.

**AGENDA OF THE LOCAL TRAFFIC COMMITTEE MEETING
THURSDAY 15 FEBRUARY 2024**

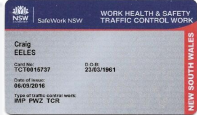
www.mittagong.nsw.gov.au



Mittagong (35 % of total pick ups)	Total Patrons	Bus zone signage details and treatments
	1,575	
1 Welby precinct	240	Existing bus stop. Includes Sundays. No modifications required.
2 Mittagong CBD precinct	380	Temporary bus stop. Signs to be installed for event.
3 Caravan Park precinct	265	Existing bus stop. Includes Sundays. No modifications required.
4 Tourist Info Centre precinct	265	Temporary bus stop. Signs to be installed for event.
5 Mittagong railway station precinct	425	Existing bus stop. Includes Sundays. No modifications required.



(E) Existing bus zone
(T) Roadside temporary bus zone
→ Shuttle bus route



Plan Date 25-01-24	Revision A	Revision B	Revision C
-----------------------	------------	------------	------------

Traffic Guidance Scheme - TGS 21

Client : A Day On The Green
Location: Mittagong
Event Date : Sunday 14-04-24
Times : 1.00 p.m. to 12.00 a.m.

Plan Designed by : Craig Eeles
PAWZTMP Cert. No. TCT 0015737

This plan is not to scale.
This plan is intended to comply with AS 1742.3-2019 "Manual of Uniform Traffic Control Devices; Part 3: Traffic control for works on roads" and the Transport NSW "Traffic Control At Worksites" 2020 manual (version 6).
Any modifications or alterations to this plan must be made by a suitably qualified person to the above standards.
This plan remains the property of All Area Traffic Services.

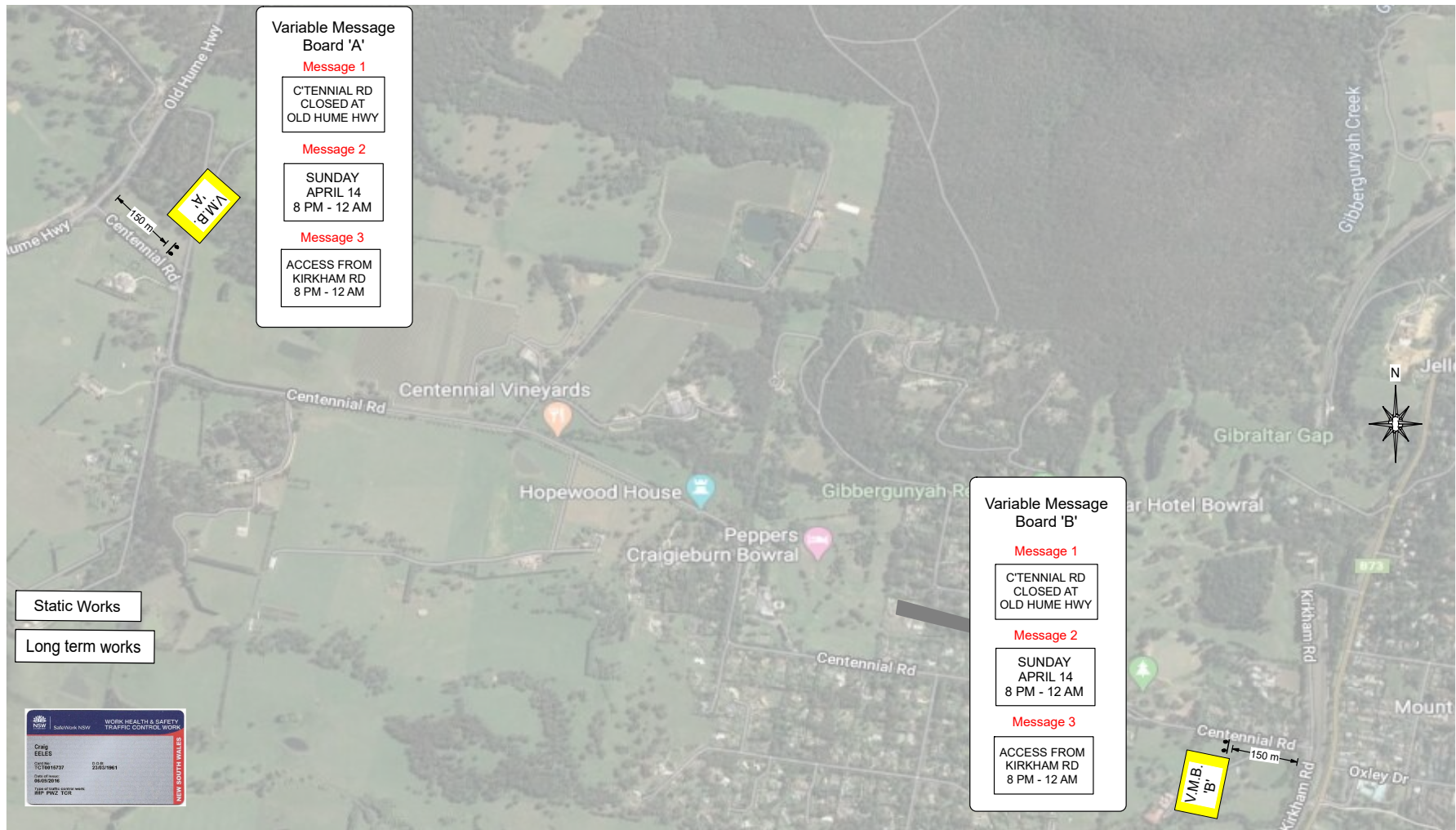
**MITTAGONG
SHUTTLE BUS
VEHICLE MOVEMENT PLAN**

TGS Ref. ADOTG - CEN - 140424 - TGS 21

ALL AREA TRAFFIC SERVICES
07 Old Hume Highway
Mittagong NSW 2575
phone: 0407 870088
email: allaretraffics@gmail.com

**AGENDA OF THE LOCAL TRAFFIC COMMITTEE MEETING
THURSDAY 15 FEBRUARY 2024**


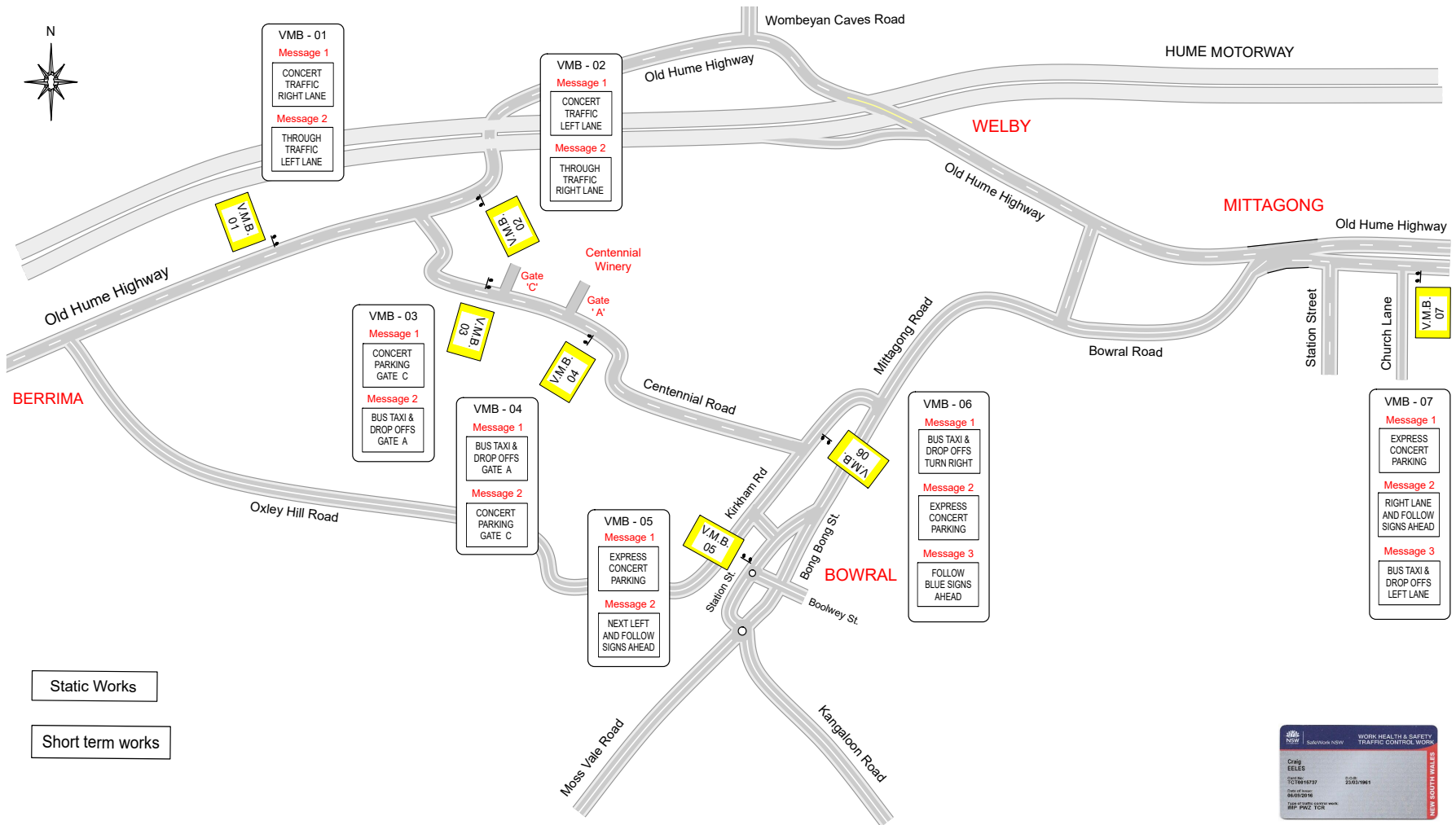
www.transport.nsw.gov.au



Plan Date 25-01-24	Revision A	Revision B	Revision C	Traffic Guidance Scheme 22 - VMB	Client : A Day On The Green	Plan Designed by : Craig Eeles PAWZTMP Cert. No. TCT 0015737
TGS Ref. ADOTG - CEN - 140424 - TGS 22 - VMB				<p>Centennial Road</p> <p>VARIABLE MESSAGE BOARDS</p> <p>Advance Notice of road closure</p>	Location: Centennial Road, Bowral	<p>This plan is not to scale.</p> <p>This plan is intended to comply with AS 1742.3-2019 "Manual of Uniform Traffic Control Devices; Part 3: Traffic control for works on roads" and the Transport NSW "Traffic Control At Worksites" 2020 manual (version 6).</p> <p>Any modifications or alterations to this plan must be made by a suitably qualified person to the above standards.</p> <p>This plan remains the property of All Area Traffic Services.</p>
<p>ALL AREA TRAFFIC SERVICES 07 Old Hume Highway Mittagong NSW 2575 phone: 0407 870088 email: allareatraffic@gmail.com</p>					<p>Date : Saturday 06-04-24 to Sunday 14-04-24</p> <p>Times : 24 hours / day</p>	

AGENDA OF THE LOCAL TRAFFIC COMMITTEE MEETING THURSDAY 15 FEBRUARY 2024

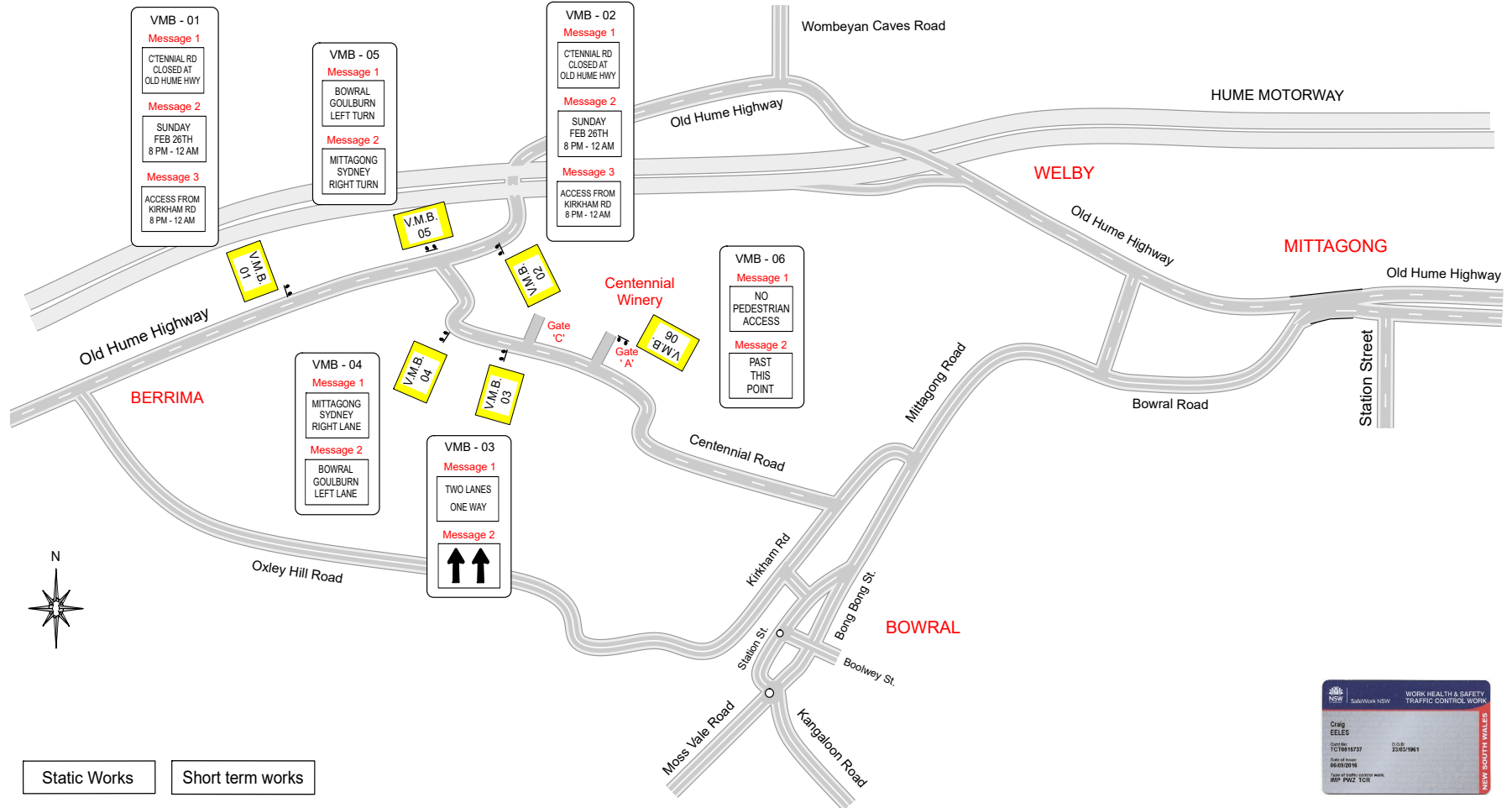
www.transport.nsw.gov.au



Plan Date 25-01-24	Revision A	Revision B	Revision C	Traffic Guidance Scheme - TGS 23 - VMB	Client : A Day On The Green	Plan Designed by : Craig Eeles PAWZTMP Cert. No. TCT 0015737
TGS Ref. ADOTG - CEN - 140424 - TGS 23 - VMB				Centennial Winery approaches Event Directional VMB's INGRESS	Location: Bowral & Mittagong	This plan is not to scale. This plan is intended to comply with AS 1742.3-2019 "Manual of Uniform Traffic Control Devices; Part 3: Traffic control for works on roads" and the Transport NSW "Traffic Control At Worksites" 2020 manual (version 6). Any modifications or alterations to this plan must be made by a suitably qualified person to the above standards. This plan remains the property of All Area Traffic Services.
<p>ALL AREA TRAFFIC SERVICES 07 Old Hume Highway Mittagong NSW 2575 phone: 0427 870588 email: allareatrafic@gmail.com</p>					Event Date : Sunday 14-04-24	
					Times : 12.00 p.m. to 8.00 p.m.	

AGENDA OF THE LOCAL TRAFFIC COMMITTEE MEETING THURSDAY 15 FEBRUARY 2024

www.transport.nsw.gov.au



Static Works Short term works

Plan Date 25-01-24	Revision A	Revision B	Revision C	Traffic Guidance Scheme - TGS 24 - VMB	Client : A Day On The Green	Plan Designed by : Craig Eeles PAWZTMP Cert. No. TCT 0015737
TGS Ref. ADOTG - CEN - 140424 - TGS 24 - VMB				<p style="text-align: center;">Centennial Winery</p> <p style="text-align: center;">Variable Message Boards</p> <p style="text-align: center;">EGRESS</p>	Location: Bowral & Mittagong	<p>This plan is not to scale.</p> <p>This plan is intended to comply with AS 1742.3-2019 "Manual of Uniform Traffic Control Devices; Part 3: Traffic control for works on roads" and the Transport NSW "Traffic Control At Worksites" 2020 manual (version 6).</p> <p>Any modifications or alterations to this plan must be made by a suitably qualified person to the above standards.</p> <p>This plan remains the property of All Area Traffic Services.</p>
<p>ALL AREA TRAFFIC SERVICES</p> <p>07 Old Hume Highway phone: 0427 870088 Mittagong NSW 2575 email: allareattraffic@gmail.com</p>					Event Date : Sunday 14-04-24	
					Times : 8.00 p.m. to 12.00 a.m.	

**AGENDA OF THE LOCAL TRAFFIC COMMITTEE MEETING
THURSDAY 15 FEBRUARY 2024**



Saturday 06th April, 2024

Bundanoon Oval

Erith Street, Bundanoon

Traffic Management Plan



Traffic Management Plan. Version 1. Plan date. 06-01-24

Prepared by Craig Eeles. 'Prepare A Work Zone Traffic Management Plan' cert. no. TCT0015737

AGENDA OF THE LOCAL TRAFFIC COMMITTEE MEETING THURSDAY 15 FEBRUARY 2024

Brigadoon. Bundanoon Highland Gathering. Bundanoon Oval. Saturday 06th April, 2024.
Traffic Management Plan.

Index of Contents

Section 1 - INTRODUCTION

- 1.1 Introduction
- 1.2 References

Section 2 - EVENT DETAILS

- 2.1 Event organiser
- 2.2 Public Liability Insurance
- 2.3 Event Details
- 2.4 Traffic Details
- 2.5 Road closures
- 2.6 Detour Routes

Section 3 - TRANSPORT & PARKING

- 3.1 No Parking areas
- 3.2 Parking permitted areas
- 3.3 Public Drop off & Pick up areas
- 3.4 Shuttle Buses
- 3.5 Taxis
- 3.6 Stall holder Parking
- 3.7 Tour & Charter Bus parking
- 3.8 Police & Emergency Vehicle parking
- 3.9 Pedestrians
- 3.10 Wet Weather Contingency Plan

Section 4 - TRAFFIC MANAGEMENT

- 4.1 Traffic Controllers
- 4.2 Signs and Devices
- 4.3 Advertising

Section 5 - OTHER PUBLIC CONSIDERATIONS

- 5.1 Neighbours
- 5.2 Emergency Vehicles
- 5.3 Public Transport

Section 6 - TERRORISM

- 6.1 Suspect Activity
- 6.2 Vehicle Incursion

Section 7 - PERMITS AND APPROVALS

- 7.1 Police / LAC approval
- 7.2 Shire Permit S138 application
- 7.3 TfNSW Road Occupancy Licence
- 7.4 TfNSW TMP Template
- 7.5 Summary Offences Act form

Section 8 - TRAFFIC GUIDANCE SCHEMES

- TGS 01 Erith Street & Grice Drive. Northern road closure.
- TGS 02 Erith Street & Amy Street. road closures @ 6.30 a.m.
- TGS 03 Erith Street & Ellsmore Rd. road closure @ 10.30 am
- TGS 04 Erith Street. Bus drop off & pick up
- TGS 05 Detour routes
- TGS 06 Blue Gum Road. One lane section. 2 x TC's.
- TGS 07 Ellsmore Road. Jordans Crossing entry & exit point.
- TGS 08 Ellsmore Road. No Roadside Parking zone
- TGS 09 Railway Avenue & Erith Street. AWS & 40 kmh limit

AGENDA OF THE LOCAL TRAFFIC COMMITTEE MEETING THURSDAY 15 FEBRUARY 2024

Brigadoon. Bundanoon Highland Gathering. Bundanoon Oval. Saturday 06th April, 2024.
Traffic Management Plan.

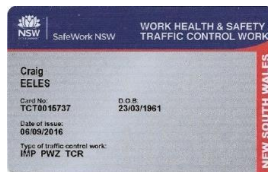
Section 1 - INTRODUCTION

1.1 Introduction

This Traffic Management Plan (TMP)

- has been produced in consultation with Event Management, Police, Local Council, TfNSW, and other stakeholders.
- takes into consideration the safety of patrons and event participants, and with emphasis on the safe passage of all traffic and pedestrians either involved in the event or travelling through or around the event area.
- takes into consideration the disruption to the local community, business' and traders.
- takes into consideration emergency services routes through or around the event area.
- is the document to be referred to by event staff in regards to any traffic management at the event.
- is one of the documents to be referred to by traffic staff in regards to the risk of terrorism at the event.
- is written as a document for relevant authorities to refer to when considering the issue of any traffic management permits and approvals for the event.
- is written to ensure that traffic management at the event is implemented in accordance with A.S. 1742.3 - 2019, the Transport NSW Traffic Control At Work Sites manual 2020 (version 6) and the TfNSW "Guide to Transport Management at Special Events" - 2018 for a class 2 event.
- has been developed by a traffic management planner with qualifications to Prepare A Work Zone Traffic Management Plan.

Craig Eeles. Certificate No. TCT0015737.



Signature:

1.2 References

The following documents and / or manuals have been used as references in developing this TMP :-

- OHS Act 2004
- NSW WH&S Act 2012
- Road Transport Act 2013
- Australian Government Guide to Terrorism in Crowded Places 2017
- RMS "Guide to Transport Management at Special Events" - 2018
- Transport NSW "Traffic Control At Worksites" - 2020 (version 6)
- AS 1742.3 - 2019

AGENDA OF THE LOCAL TRAFFIC COMMITTEE MEETING THURSDAY 15 FEBRUARY 2024

Brigadoon. Bundanoon Highland Gathering. Bundanoon Oval. Saturday 06th April, 2024.
Traffic Management Plan.

Section 2 - EVENT DETAILS

2.1 Event Organiser

The 2024 Bundanoon Highland Gathering is organised and managed by the event committee of Bundanoon Highland Gathering Inc.

The committee representative for the event is Peter Rocca.

Phone: 0439 598 833. Email: bundanoonpete@bigpond.com

2.2 Event organiser Public Liability Insurance

The event organiser will provide a Certificate Of Currency closer to the event.

AGENDA OF THE LOCAL TRAFFIC COMMITTEE MEETING THURSDAY 15 FEBRUARY 2024

Brigadoon. Bundanoon Highland Gathering. Bundanoon Oval. Saturday 06th April, 2024.
Traffic Management Plan.

Section 2 - EVENT DETAILS

2.3 Event Description

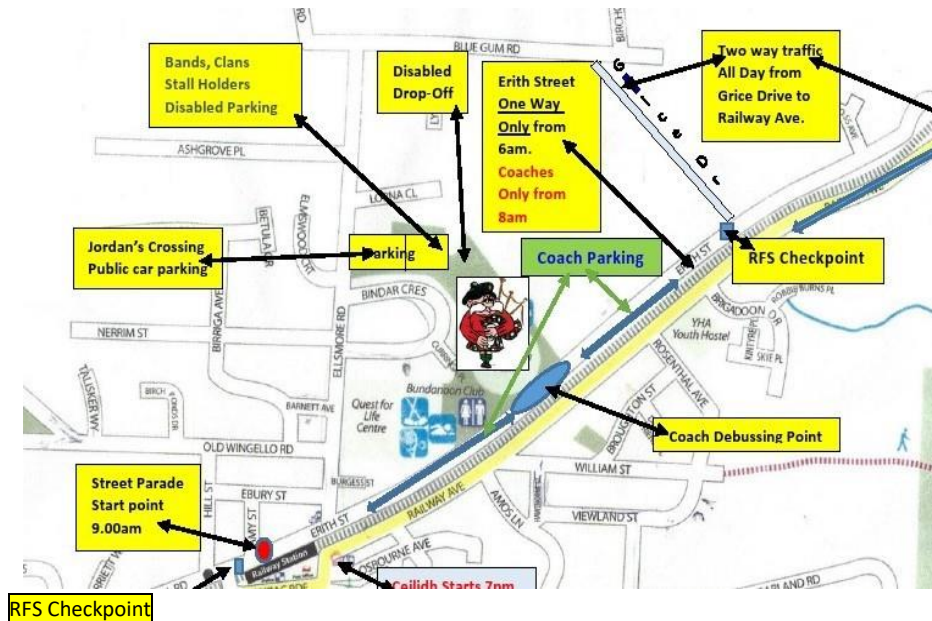
The 2024 Bundanoon Highland Gathering will be :-

- held on Saturday 06th April, 2024
- preceded with a parade from 9.00 a.m. to 10.00 a.m.
- located on Bundanoon Oval at Bundanoon from 10.00 a.m. to 5.00 p.m.

Attendances up to 3,000 people at any one time has been planned for.

A large number of stalls and activities will be located in the grounds of the Bundanoon Oval.

Parts of the event area shall occupy Wingecarribee Shire property.



Event Schedule

6.30 am.	Road closures and detours installed.
8.00 am.	Street performance in Village & parade assembly.
9.00 am.	Street parade along Erith Street from Amy Street to the Bundanoon Oval.
9.45 am.	Massed pipes & Drums display.
10.00 am.	Opening ceremony.
10.30 am to 4.30 pm.	Dancing, pipe band performances, singers, presenters, competitions, etc. at Bundanoon Oval.
4.30 p.m.	Event finishes.
5.00 pm	Road closures and detours removed.

AGENDA OF THE LOCAL TRAFFIC COMMITTEE MEETING THURSDAY 15 FEBRUARY 2024

Brigadoon. Bundanoon Highland Gathering. Bundanoon Oval. Saturday 06th April, 2024.
Traffic Management Plan.

Section 2 - EVENT DETAILS

2.4 Traffic Details.

Traffic

Patrons will be arriving at and leaving the event by car, train and charter bus.

Approximately 800 cars will park at the Jordans Crossing car park and in roadside parking spaces on streets around Bundanoon.

Approximately 30 buses will drop off and pick up and park in the closed section of Erith Street.

Peak traffic arrivals during the ingress phase are expected between 9.00 a.m. and 11.00 a.m.

Maximum ingress traffic impact and congestion is expected between 10.00 a.m. and 11.00 a.m.

Peak traffic departures during the egress phase are expected between 4.00 p.m. and 6.00 p.m.

Maximum ingress traffic impact and congestion is expected between 4.00 p.m. and 5.00 p.m.

2.5 Road Closures.

Certified Traffic Controllers will be located at and monitor all road closure points in Bundanoon.

Local resident access allowed via traffic controllers directions.

ERITH STREET

6.30 am to 5.00 pm.

Erith Street will be closed in both directions between Ellsmore Road and Grice Drive.

Barrier Boards with "Road Closed" sign attached to be installed on Erith Street :-

- at the Ellsmore Road intersection.
- at the Grice Drive intersection.

6.30 am to 10.30 am.

Erith Street will also be closed in both directions between Ellsmore Road and Penrose Road.

Used for the assembly of parade bands and vehicles and as part of the parade route.

Barrier Boards with "Road Closed" signs attached to be installed on Erith Street at the Penrose Road intersection.

AMY STREET

6.30 am to 10.30 am.

Amy Street will be closed in both directions between Erith Street and Ebury Street.

Used for assembly of parade participants.

Barrier Boards with "Road Closed" sign attached to be installed on Amy Street at the Ebury Street intersection.

ELLSMORE ROAD

6.30 am to 10.30 am.

Ellsmore Road will be closed in both directions between Erith Street and Ebury Street.

Barrier Boards with "Road Closed" sign attached to be installed on Ellsmore Road at the Ebury Street intersection.

AGENDA OF THE LOCAL TRAFFIC COMMITTEE MEETING THURSDAY 15 FEBRUARY 2024

Brigadoon. Bundanoon Highland Gathering. Bundanoon Oval. Saturday 06th April, 2024.
Traffic Management Plan.

Section 2 - EVENT DETAILS

2.6 Detour Routes

ERITH STREET

6.30 a.m. to 10.30 a.m.

Detour for north bound traffic on Erith Street to be installed at the Penrose Road intersection.
Detour traffic to travel via Hill Street, Ebury Street, Ellsmore Road, Blue Gum Road and Grice Drive.

Detour for south bound traffic on Erith Street to be installed at the Grice Drive intersection.
Detour traffic to travel via Grice Drive, Blue Gum Road, Ellsmore Road, Ebury Street and Hill Street.

10.30 a.m. to 5.00 p.m.

Detour for north bound traffic on Erith Street to be installed at the Ellsmore Road intersection.
Detour traffic to travel via Ellsmore Road, Blue Gum Road and Grice Drive.

Detour for south bound traffic on Erith Street already installed at the Grice Drive intersection.
Detour traffic to travel via Grice Drive, Blue Gum Road and Ellsmore Road.

ELLSMORE ROAD

6.30 a.m. to 10.30 a.m.

Detour for south bound traffic on Ellsmore Road to be installed at the Ebury Street intersection.
Detour traffic to travel via Ebury Street and Hill Street.

10.30 a.m. to 5.00 p.m.

Detour for south bound traffic on Ellsmore Road to be installed at the Erith Street intersection.

2.7 One Way Traffic Conditions.

ERITH STREET

Traffic flow on the closed section of Erith Street for stall holders, event buses, etc. to be limited to one way only in a north bound direction from Ellsmore Road to Grice Drive.

AGENDA OF THE LOCAL TRAFFIC COMMITTEE MEETING THURSDAY 15 FEBRUARY 2024

Brigadoon. Bundanoon Highland Gathering. Bundanoon Oval. Saturday 06th April, 2024.
Traffic Management Plan.

Section 3 - TRANSPORT & PARKING

3.1 No Parking Areas

ERITH STREET

No roadside parking for cars on Erith Street between Grice Drive and Ellsmore Road.
Bus parking permitted on the southern end of the closed section of Erith Street.

ELLSMORE ROAD

See TGS 07 for a detailed No Parking plan on Ellsmore Road between Bindar Crescent and Old Wingello Road.
Traffic cones will be installed along the shoulders of the No Parking areas.
'No Stopping' or 'No Parking' signs will be installed every 50 metres on the No Roadside Parking areas.

3.2 Permitted Parking Areas

3.2.1 Public Car Parking

JORDANS CROSSING AT BUNDANOON OVAL

Parking for vehicles attending the event will be provided within the Jordans Crossing area beside Bundanoon Oval.
The Jordans Crossing car park shall have a capacity of up to 600 cars.
Overflow parking available on the streets around Bundanoon with a capacity of 400 cars.
Traffic controllers will assist and direct turning traffic on Ellsmore Road at the car park entry. See TGS 08.
Parking marshals will be in attendance inside the Jordans Crossing car park to assist with parking.



AGENDA OF THE LOCAL TRAFFIC COMMITTEE MEETING THURSDAY 15 FEBRUARY 2024

Brigadoon. Bundanoon Highland Gathering. Bundanoon Oval. Saturday 06th April, 2024.
Traffic Management Plan.

Section 3 - TRANSPORT & PARKING

3.2 Permitted Parking Areas

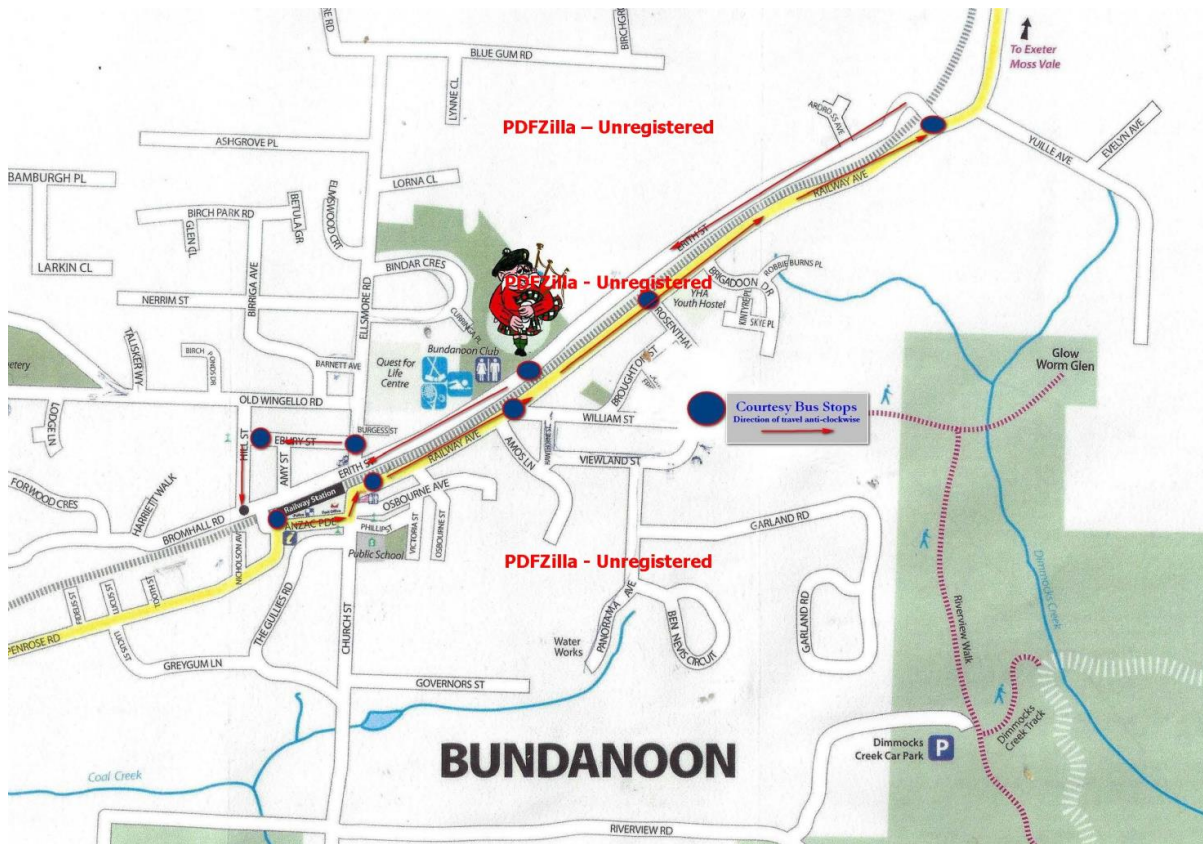
3.2.1 Public Car Parking

STREET PARKING AROUND BUNDANOON

Patrons will be able to park at multiple locations on the streets in Bundanoon.

A courtesy bus will operate between 8.30 a.m. and 5.00 p.m. to carry patrons to the Erith Street event bus area beside Bundanoon Oval.

Courtesy Bus route map



AGENDA OF THE LOCAL TRAFFIC COMMITTEE MEETING THURSDAY 15 FEBRUARY 2024

Brigadoon. Bundanoon Highland Gathering. Bundanoon Oval. Saturday 06th April, 2024.
Traffic Management Plan.

Section 3 - TRANSPORT & PARKING

3.2.2 Accessible / Disabled Car Parking

JORDANS CROSSING CAR PARK

An Accessible / Disabled car park shall be located inside the Bundanoon Oval.

The Disabled car park shall have a capacity of up to 50 cars.

Parking marshals will be in attendance to assist with parking.

3.3 Public Drop off & Pick up area

No official drop off and pick up area will be needed for the event.

Very few patrons are dropped off and there is adequate existing roadside parking areas which patrons can be dropped off and picked up from.

Patrons will be able to walk to the event from most areas of Bundanoon, or are able to catch the courtesy bus travelling around Bundanoon to and from the event area.

3.4 Event Shuttle Buses

Shuttle buses from nearby towns will not be operating at the event.

A town shuttle bus in Bundanoon will be provided for event patrons.

3.5 Taxis

The existing Taxi Rank is located on Railway Avenue near the railway station.

The Taxi Rank has a capacity of one taxi.

No taxi has ever dropped off or picked up at the event in twenty years, so a taxi rank is highly unlikely to be used.

AGENDA OF THE LOCAL TRAFFIC COMMITTEE MEETING THURSDAY 15 FEBRUARY 2024

Brigadoon. Bundanoon Highland Gathering. Bundanoon Oval. Saturday 06th April, 2024.
Traffic Management Plan.

Section 3 - TRANSPORT & PARKING

3.6 Stall holder Parking

Stall holders will be able to access the Bundanoon Oval event area from 3.00 a.m. to 8.00 a.m. on event day.

All stall holders must have their vehicles removed from the Bundanoon Oval event area by 8.00 a.m. on event day.

The holder car parking area shall be located inside the Jordans Crossing parking area.

The Jordans Crossing stall holder car parking area shall have a capacity of up to 80 cars.

No stall holder vehicle entry to the event area in Bundanoon Oval allowed between 8.00 a.m. and 5.00 p.m.

No stall holder vehicle movements allowed in the event area in Erith Street between 8.00 a.m. and 5.00 p.m.

Stall holders will be able to access the Bundanoon Oval after the 'all clear' is given by the event manager at approximately 5.00 p.m. on event day.

Entry to the event area shall only be from the Erith Street gates.

3.7 Tour and Charter Bus Parking

Tour and Charter Bus drop off, pick up and parking shall be located inside the road closure point at the southern end of Erith Street.

The Bus parking area shall have a capacity of up to 40 buses.

Bus patrons must be dropped off and picked up at the bus drop off area and parking area on Erith Street.

See TGS 04

3.8 Police and Emergency Vehicles Parking

Police and emergency vehicles shall be able to park directly inside the Erith Street gates to Bundanoon Oval via the closed section of Erith Street.

3.9 Pedestrians

Pedestrians will walk on existing foot paths and walkways.

AGENDA OF THE LOCAL TRAFFIC COMMITTEE MEETING THURSDAY 15 FEBRUARY 2024

Brigadoon. Bundanoon Highland Gathering. Bundanoon Oval. Saturday 06th April, 2024.
Traffic Management Plan.

Section 3 - TRANSPORT & PARKING

3.10 Wet Weather Contingency Plan

The event has a three stage wet weather contingency plan

Stage 1. (compulsory requirement)

In the case of wet weather causing the public car park and other parking areas to be at risk of becoming boggy, it will be necessary have a 4wd tractor on site with an operator on duty throughout the day to assist bogged vehicles. The tractor must be powerful enough to tow a bogged bus if necessary.

Stage 2. (optional requirement)

The event organizer may organize a shuttle bus service to and from Bowral, Robertson, etc. as alternative transport to the event site due to adverse weather.

Event patrons will be advised beforehand if possible to use the public transport provided to minimize the amount of cars attending the event.

Stage 3. (optional requirement)

The event organizer has the power to cancel the event at any stage due to adverse weather such as rain, strong winds, lightning, etc.

AGENDA OF THE LOCAL TRAFFIC COMMITTEE MEETING THURSDAY 15 FEBRUARY 2024

Brigadoon. Bundanoon Highland Gathering. Bundanoon Oval. Saturday 06th April, 2024.
Traffic Management Plan.

Section 4 - TRAFFIC MANAGEMENT

4.1 Traffic Controllers

4 x Traffic Controllers will be required to set up the work site signs and devices from 3.00 a.m. to 6.00 a.m. on the day of the event.
11 x Traffic Controllers on duty from 6.30 a.m. to 10.30 a.m. on the day of the event to monitor road closures and assist with traffic flow.
10 x Traffic Controllers on duty from 10.30 a.m. to 5.00 p.m. on the day of the event to monitor road closures and assist with traffic flow.
4 x Traffic Controllers will be required to dismantle the work site signs and devices from 5.00 p.m. to 7.00 p.m. on the day of the event.

Ref.	Location	TGS Ref.	Traffic Controllers	Traffic Management description	Traffic Controller duties
1	Erith Street and Grice Street intersection 6.00 a.m. to 5.00 p.m.	TGS 01	1 x TC	Road Closure with detour in place. Local resident access for Erith Street residents between Grice Drive and the Bundanoon Oval.	Direct detour traffic and allow local residents and event buses onto the closed section of Erith Street.
2	Erith Street inner road closure near Bundanoon Oval entry gate 6.00 a.m. to 5.00 p.m.	TGS 04	1 x TC	Road closure. Event buses and local residents only allowed past this closure point. No vehicle movements during parade.	Direct and assist bus movements past the closure point. Monitor and stop any vehicle movements during the parade down Erith Street.
3	Erith Street bus drop off & pick up zone. 6.00 a.m. to 5.00 p.m.	TGS 04	2 x TC	Bus zone for drop off and pick up of event patrons.	Direct and assist bus movements and pedestrians. Monitor and stop any vehicle movements during the parade down Erith Street.
4	Erith Street and Ellsmore Road intersection 6.00 a.m. to 5.00 p.m.	TGS 02	1 x TC	Road Closure with detour in place. Local resident access for Erith Street residents between Ellsmore Road and the tennis courts.	Direct detour traffic and allow local residents and parade vehicles onto the closed section of Erith Street.
5	Ellsmore Road Jordans Crossing car park entry & exit point. 6.00 a.m. to 5.00 p.m.	TGS 07	3 x TC	Traffic controllers at car park entry & exit point.	Stop / slow traffic control to assist with turning traffic at the car park entry & exit point.
6	Blue Gum Road. One lane section. 6.00 a.m. to 5.00 p.m.	TGS 06	2 x TC	Traffic controllers at one lane section	Stop / slow traffic control to allow for two way traffic on the one lane section.
7	Erith Street and Penrose Road intersection 6.30 a.m. to 10.30 a.m.	TGS 03	1 x TC	Road Closure with detour in place.	Direct detour traffic and allow local residents onto the closed section of Erith Street.
8	Amy Street and Ebury Street intersection 6.30 a.m. to 10.30 a.m.	TGS 03	1 x TC	Road Closure with detour in place.	Direct detour traffic and allow local residents onto the closed section of Amy Street.
9	Ebury Street and Ellsmore Road intersection 6.30 a.m. to 10.30 a.m.	TGS 03	1 x TC	Road Closure with detour in place.	Direct detour traffic and allow local residents onto the closed section of Ellsmore Road.

AGENDA OF THE LOCAL TRAFFIC COMMITTEE MEETING THURSDAY 15 FEBRUARY 2024

Brigadoon. Bundanoon Highland Gathering. Bundanoon Oval. Saturday 06th April, 2024.
Traffic Management Plan.

Section 4 - TRAFFIC MANAGEMENT

4.2 Signs and Devices

Advance Warning Signs

Advance Warning Signs to be installed :-

- on Erith Street on both approaches to the event area.
- on Ellsmore Road on the approach to the Erith Street event area.
- on Ellsmore Road on the approach to the Jordans Crossing car entry and exit point.
- on Grice Drive on the approach to the Erith Street event area.

No Parking signs.

'No Stopping' or 'No Parking' signs will be installed on :-

- Erith Street between Grice Drive and the oval entrance.
- Ellsmore Road between Old Wingello Road and Bindar Crescent, and near the Jordans Crossing car park entry and exit point.

Advisory Parking Signs

Advisory Parking signs will be installed :-

- on Railway Avenue, Anzac Parade, Penrose Road, Erith Street, Hill Street, Ebury Street, Old Wingello Road and Ellsmore Road directing patrons to the parking area inside the Jordans Crossing car park area.

Road Closure Signs

Barrier boards with "Road Closed" signs attached will be installed at :-

- the intersection of Erith Street and Grice Drive. (Erith Street closed to south bound traffic)
- the intersection of Erith Street and Ellsmore Road. (Ellsmore Road closed to north bound traffic)
- the intersection of Erith Street and Penrose Road. (Erith Street closed to north bound traffic for parade)
- the intersection of Amy Street and Ebury Street. (Amy Street closed for parade)
- the intersection of Ebury Street and Ellsmore Road. (Ellsmore Road closed to south bound traffic for parade)

See TGS 01, TGS 02, & TGS 03

Detour Advisory Signs

Detour signs will be installed on Erith Street, Hill Street, Ebury Street, Ellsmore Road, Blue Gum Road and Grice Drive.

See TGS 05

4.3 Advertising

Event organisers will carry out a letter drop to affected residents on Erith Street and surrounds two weeks prior to the event.

A community meeting will also be held prior to the event to discuss event procedures and to answer any community or resident concerns.

The event Traffic Management shall be advertised in the local papers one week prior to the event.

AGENDA OF THE LOCAL TRAFFIC COMMITTEE MEETING THURSDAY 15 FEBRUARY 2024

Brigadoon. Bundanoon Highland Gathering. Bundanoon Oval. Saturday 06th April, 2024.
Traffic Management Plan.

Section 5 - PUBLIC CONSIDERATIONS

5.1 Neighbours

The Bundanoon Highland Gathering is supported by the residents of Bundanoon, and has an impact that is understood and tolerated by the residents of Bundanoon.

5.2 Emergency Vehicles

Traffic controllers will maintain a three to four metre wide access path :-

- for emergency vehicles on the public roads through or around the event area.
- for emergency vehicles to all areas of the event.

5.3 Public Transport

As the event is on a Saturday no school buses will be affected.

Public transport services on Saturday in Bundanoon shall be minimal also.

Buses, taxis and other public transport carrying out their business on the day of the event will have some no to minimal disruption and delays to their operations while travelling in the vicinity of Bundanoon.

Some minor delays may be expected for anyone on public transport wanting to travel through Bundanoon on the day of the event.

AGENDA OF THE LOCAL TRAFFIC COMMITTEE MEETING THURSDAY 15 FEBRUARY 2024

Brigadoon. Bundanoon Highland Gathering. Bundanoon Oval. Saturday 06th April, 2024.
Traffic Management Plan.

Section 6 - TERRORISM

Event management will refer to the Australian Government 'Guide to Terrorism in Crowded Places' 2017 to determine the level of risk of terrorism for this event, before deciding what measures and / or control methods will be deemed sufficient for this event.

6.1 Suspect activity.

Traffic Controllers and Parking Marshals will be given an event pre-start induction, including what to do if suspicious activity is observed.

This page of the TMP will be used as part of the induction documentation.

Suspicious activity includes a person or persons :-

- observing and / or taking notes of the procedures used by event staff.
- observing and / or taking notes of patron movements.
- taking photos from a car or a distance.
- becoming concerned or trying to conceal themselves if they notice they are being observed by any staff.

The traffic controller or parking marshal must :-

- Not put yourself in any danger or approach anyone acting suspiciously.
- Notify nearby traffic controllers or parking marshals and security staff as soon as possible of your concerns of suspicious activity.
- Notify the traffic manager as soon as possible of your concerns of suspicious activity.
- Take note of suspicious vehicle description including registration plate details if possible.
- Take notes of suspicious persons description including height, build, clothing, appearance, etc.

The traffic manager must :-

- Notify the security manager and site manager as soon as possible of the traffic controllers or parking marshals concerns and the location of the traffic controller or parking marshal.
- Follow the instructions given by either police, the security manager or the event manager.

6.2 Vehicle incursion,

Vehicle incursion into areas where large numbers of people are congregated is now being used as a method of terrorist activity resulting in serious injury and death to pedestrians.

An outdoor event poses many risks for vehicle incursion due to the general open ground layout including :-

- Vehicle access from public roads around and into the event area.
- Vehicle access within the event site.
- Vehicular movements beside pedestrian walkways and footpaths.

Measures taken to minimize the risk of this occurring at the event site may include :-

- Minimise or eliminate the vehicle access points to the event area.
This could include restricted access points, detours and public road closures.
- Minimise or eliminate the vehicle access points inside the event site.
This could include internal road closures and restricted access points.
- Install vehicular anti incursion barriers at external road closure points.
- Install vehicular anti incursion barriers at internal incursion points.
- Install vehicular anti incursion barriers beside pedestrian walkways and footpaths.

AGENDA OF THE LOCAL TRAFFIC COMMITTEE MEETING THURSDAY 15 FEBRUARY 2024

Brigadoon. Bundanoon Highland Gathering. Bundanoon Oval. Saturday 06th April, 2024.
Traffic Management Plan.

Section 7 - PERMITS AND APPROVALS

7.1 Shire Permit

WINGECARRIBEE SHIRE COUNCIL

Process.

1. The event organiser will obtain a S138 permit from the Planning Department to hold the event.

Form S138.

The event organiser will submit a S138 application form to Wingecarribee Shire Council online through the NSW planning portal website.

This Traffic Management Plan and Traffic Guidance Schemes will some of the documents to be included as part of the S138 application for Shire approval for the event.

After electronic submission, the event organiser will check with the Planning Department at Wingecarribee Shire Council for specific details of the approval process and fees.

The Planning Engineer at Wingecarribee Shire Council is Eric Luu.

Phone. 02 48680888 email. eric.luu@wsc.nsw.gov.au

2. The event organiser or traffic management planner submits a site-specific Traffic Management Plan and Traffic Guidance Schemes to the Traffic Department for consideration at the next Local Traffic Safety Committee meeting.

Local Traffic Committee.

This Location Risk assessment, Traffic Management Plan and associated Traffic Guidance Schemes will be sent electronically to the Traffic Engineer at Wingecarribee Shire Council.

The LRA, TMP and TGS' will be considered at the next Local Traffic Committee meeting, of which the Shire Traffic Engineer is one of the members.

The Traffic Engineer at Wingecarribee Shire Council is Michael Rayner.

Phone. 02 48680818 email. michael.rayner@wsc.nsw.gov.au

Any LTC recommendations from the meeting will be:-

- forwarded to the event organiser and / or the traffic management planner for additions or amendments as specified in the recommendations from the meeting.
- after any or all LTC recommendations have been met, LTC approval forwarded to Council for the next council meeting.

Council.

- Council considers and approves traffic management for the event at the next council meeting.
- Event organisers will obtain a S138 permit from Wingecarribee Shire Council, prior to traffic controllers installing signs and devices, reducing existing speed limits, and controlling traffic on any shire property prior to or on the day of the event.

AGENDA OF THE LOCAL TRAFFIC COMMITTEE MEETING THURSDAY 15 FEBRUARY 2024

Brigadoon. Bundanoon Highland Gathering. Bundanoon Oval. Saturday 06th April, 2024.
Traffic Management Plan.

Section 7 - PERMITS AND APPROVALS

7.2 Police / LAC approval

Schedule 1 Form - Notice of Intention to Hold a Public Assembly.

The Schedule 1 Form - Notice of Intention to Hold a Public Assembly is one of the documents that will be referred to as part of the police giving approval for the event and the proposed traffic management at the event.

Commonly known as a Form 1, the Notice of Intention to Hold a Public Assembly is the document that the event organiser needs to provide to police, and it outlines the necessary details.

A copy of the completed Form 1 for this event is in section 8.5 of this TMP.

Local Police.

The event organiser will submit the Form 1 by taking it to their nearest police station or emailing to the relevant police officers at the station.

They should also contact the officer in charge at the police station nearest the event if a road has to be closed.

The notice should be submitted at least fourteen days before a scheduled assembly.

The local police may give instructions to have certain additional requirements and / or conditions planned for and applied to the traffic management process on the day of the event.

If no opposition is or instruction is voiced by the officer in charge of events or the commissioner after 7 days, then it is legal.

This TMP will also be sent to the local police officer in charge of public events.

The police approval may give instruction to have certain additional requirements and / or conditions planned for and applied to the traffic management process on the day of the event.

Bundanoon Police station.

Contact. Phone. 02 4883 6044 email. @police.nsw.gov.au

Moss Vale Police station.

Contact 1. Inspector Brendon Bernie. Phone. 02 4868 1222 email. @police.nsw.gov.au

Contact 2. S/C Michael Hoep. Phone. 02 4868 0222. email.

Local Area Command.

The Traffic Management Plan will also be considered at the next Local Traffic Committee meeting, of which the Police Local Area Commander is one of the members.

Police approval from the Local Area Command (LAC) at Goulburn will be obtained as part of the traffic management application and approval process through Council.

The LAC police approval may give instructions to have certain additional requirements and / or conditions planned for and applied to the traffic management process on the day of the event.

Local Area Command. Goulburn Police station.

Contact. S/C Hayley Upton. Ph. 02 4824 0799. email.

Traffic Controllers may also be given and will comply with instructions on the day of the event from any member of the NSW police force on duty.

AGENDA OF THE LOCAL TRAFFIC COMMITTEE MEETING THURSDAY 15 FEBRUARY 2024

Brigadoon. Bundanoon Highland Gathering. Bundanoon Oval. Saturday 06th April, 2024.
Traffic Management Plan.

Section 7 - PERMITS AND APPROVALS

7.3 TfNSW Road Occupancy Licence

TfNSW controlled roads will not be affected by the event traffic.

A "Road Occupancy Licence" will not be needed from the TfNSW at Wollongong, prior to traffic controllers installing any signs and devices, closing roads, and controlling traffic in Bundanoon on the day of the event.

AGENDA OF THE LOCAL TRAFFIC COMMITTEE MEETING THURSDAY 15 FEBRUARY 2024

Brigadoon. Bundanoon Highland Gathering. Bundanoon Oval. Saturday 06th April, 2024.
Traffic Management Plan.

Section 7 - PERMITS

7.4 TfNSW TMP Template

Special Event Resources

Special Event transport Management Plan Template

Refer to chapter 7 of the Guide for a complete description of the transport management plan.

1 EVENT DETAILS

1.1 Event Summary

Event Name : Bundanoon Highland Gathering
Event Location : Bundanoon Oval . Bundanoon.
Event Date : Saturday 06-04-24 Event Start Time : 6.30 a.m. Event Finish Time : 5.00 p.m.
Event Setup Start Time : 3.00 a.m. Event Pack down Finish Time : 8.00 p.m.
Event is (a) on-street moving for parade. (b) off-street for event.

1.2 Contact names

Event Organiser * Bundanoon Highland Gathering Committee - Peter Rocca
Phone Mobile: 0439 598 833. Email: bundanoonpete@bigpond.com

Event Management Company (if applicable)
Phone Fax Mobile E-mail

Police LAC Goulburn Police Station – Hayley Upton
Phone 48240799 Mobile E-mail.
Bundanoon Police Station
Phone 48836044 Mobile E-mail.

Council Wingecarribee Shire Council - Michael Rayner
Phone 48680888 Mobile E-mail michael.rayner@wsc.nsw.gov.au

Transport NSW (if Class 1) Wollongong TfNSW
Phone Fax 42212777 Mobile E-mail

Note : The Event Organiser is the person or organisation in whose name the Public Liability Insurance is taken out

1.3 Brief description of the event (one paragraph)

Annual Traditional Scottish Highland Games gathering and Street Parade.

AGENDA OF THE LOCAL TRAFFIC COMMITTEE MEETING THURSDAY 15 FEBRUARY 2024

Brigadoon. Bundanoon Highland Gathering. Bundanoon Oval. Saturday 06th April, 2024.
Traffic Management Plan.

Section 7 - PERMITS

7.4 TfNSW TMP Template

2 RISK MANAGEMENT - TRAFFIC

- 2.1 Occupational Health & Safety - Traffic Control
Risk assessment plan (or plans) attached.
- 2.2 Public Liability Insurance
Public liability insurance arranged. Certification of Currency attached.
- 2.3 Police
Police written approval not obtained.
- 2.4 Fire Brigades and Ambulance
Fire Brigades notified.
Ambulance notified.

3 TRAFFIC AND TRANSPORT MANAGEMENT

- 3.1 The route or location
Map attached.
- 3.2 Parking
Parking organised - details attached.
- 3.3 Construction, traffic calming and traffic generating developments
There are no construction activities, traffic calming devices or traffic generating developments at the location / route or on the detour Routes.
- 3.4 Trusts, authorities or Government enterprises
This event uses facility managed by a trust, authority or enterprise, written approval attached.
- 3.5 Impact on / of Public transport
Public transport plans created - details attached.
- 3.6 Reopening roads after moving events
This is a moving event - details attached.
- 3.7 Traffic Management requirements unique to this event
Description of unique traffic management requirements attached.
- 3.8 Contingency plans
Contingency plans attached.
- 3.9 Heavy vehicle impacts
Does not impact heavy vehicles.
- 3.10 Special event clearways
Special event clearways not required.

AGENDA OF THE LOCAL TRAFFIC COMMITTEE MEETING THURSDAY 15 FEBRUARY 2024

Brigadoon. Bundanoon Highland Gathering. Bundanoon Oval. Saturday 06th April, 2024.
Traffic Management Plan.

Section 7 - PERMITS

7.4 TfNSW TMP Template

4 MINIMISING IMPACT ON NON-EVENT COMMUNITY & EMERGENCY SERVICES

- 4.1 Access for local residents, businesses, hospitals and emergency vehicles
Plans to minimise impact on the non-event community attached.
- 4.2 Advertise traffic management arrangements.
Road closures or restrictions -advertising medium and copy of proposed advertisements attached.
- 4.3 Special event warning signs
Special event information signs are described in the Traffic Control Plan/s.
- 4.4 Permanent Variable Message Signs
This event does not use permanent Variable Message Signs
- 4.5 Portable Variable Message Signs
This event does not use portable VMS.

5 PRIVACY NOTICE

The "Personal information" contained in the completed Transport Management Plan may be collected and held by the NSW Police, the NSW Roads and Maritime Services (RMS), or Local Government.

I declare that the details in this application are true and complete. I understand that;

- The "personal information" is being collected for submission of the Transport Management Plan for the event described In section 1 of this document .
- I must supply the information under the Road Transport Legislation (as defined in the *Road Transport (General) Act 1999*) and the *Road Act 1993*
- Failure to supply full details and to sign or confirm this declaration can result in the event not proceeding.
- The "personal information" being supplied is either my own or I have the approval of the person concerned to provide his / her " personal information "
- The " personal information " held by the Police , TfNSW or Local Government may be disclosed inside and outside of NSW to event managers or any other person or organisation required to manage or provide resources required to conduct the Event or to any business, road user or resident who may be impacted by the event.

**AGENDA OF THE LOCAL TRAFFIC COMMITTEE MEETING
THURSDAY 15 FEBRUARY 2024**

Brigadoon. Bundanoon Highland Gathering. Bundanoon Oval. Saturday 06th April, 2024.
Traffic Management Plan.

Section 7 - PERMITS

7.4 TfNSW TMP Template

6 APPROVAL

TMP Approved by : _____ Event Organiser 18-01-2024 Date

7 AUTHORISATION TO *REGULATE TRAFFIC

Council's traffic management requirements have been met. Regulation of traffic is therefore authorised for all non-classified roads described in the risk management plans attached to this TMP.

Regulation of traffic authorised by : _____ Council . _____ Date

The TfNSW traffic management requirements have been met . Regulation of traffic is therefore authorised for all classified roads described in the risk management plans attached to this TMP.

Regulation of traffic authorised by : _____ TfNSW . _____ Date

* "Regulate traffic " means restrict or prohibit the passage along a road of persons , vehicles or animals (Roads Act 1993) .
Council and TfNSW require traffic to be regulated as described in the risk management plans with the layouts installed under the direction of a qualified person.

AGENDA OF THE LOCAL TRAFFIC COMMITTEE MEETING THURSDAY 15 FEBRUARY 2024

Brigadoon. Bundanoon Highland Gathering. Bundanoon Oval. Saturday 06th April, 2024.
Traffic Management Plan.

Section 7 - PERMITS

7.5 Summary Offences Act form

Schedule 1 Form - Notice of Intention to Hold a Public Assembly

SUMMARY OFFENCES ACT 1988 - Sec 23

To the Commissioner of Police

1 I Peter Rocca (name)
of Bundanoon (address)
on behalf of the Bundanoon Highland Gathering Committee (organisation)

Notify the Commissioner of Police that

on the 06th (day) of the 04th (month), 2024 (year), it is intended to hold

both

(a) a public assembly , not being a procession , of approximately 3,000 persons at any one time, (number)
which will assemble at Bundanoon Oval , Bundanoon (place)
at approximately 6.00 a.m. and disperse at approximately 5.00 p.m.

or

(b) a public assembly, being a procession of approximately 1,000 (number) persons,
which will assemble at approximately 8.00 am, and at
approximately 9.00 am the procession will commence and shall proceed from Amy St Bundanoon along Erith St to the
Bundanoon Oval

(specify route , any stopping places and the approximate duration of any stops ; and the approximate time of termination .
A diagram may be attached)

2 The purpose of the proposed assembly is for the traditional beginning to the Brigadoon Highland Gathering.

AGENDA OF THE LOCAL TRAFFIC COMMITTEE MEETING THURSDAY 15 FEBRUARY 2024

Brigadoon. Bundanoon Highland Gathering. Bundanoon Oval. Saturday 06th April, 2024.
Traffic Management Plan.

Section 7 - PERMITS

7.5 Summary Offences Act form (continued)

- 3 The following special characteristics associated with the assembly would be useful for the Commissioner of Police to be aware of in regulating the flow of traffic or in regulating the assembly
(*strike out whichever is not applicable*)
- (i) There will be 12 (*number*) vehicles and / or 8 (*number*) of floats involved .
The type and dimensions are as follows ;
All road registered vehicles.
- (ii) There will be 25 (*number*) of bands , musicians , entertainers , etc. which will entertain or address the assembly.
- (iii) The following number and type of animals will be involved in the assembly ;
nil
- (iv) other special characteristics of the proposed assembly are as follows ;
Road closures in place. Detours in place. Traffic Controllers on duty.
-

- 4 I take responsibility for organising and conducting the proposed assembly .
-

- 5 Notices for the purposes of the *Summary Offences Act 1988* may be served upon me
at the following address :
- Peter Rocca
c/o post office
Bundanoon. 2578.
- Telephone No. 0439 598 833
-

- 6 Signed

Capacity / Title : Event Organiser

Date 18-01-2024

AGENDA OF THE LOCAL TRAFFIC COMMITTEE MEETING THURSDAY 15 FEBRUARY 2024

Brigadoon. Bundanoon Highland Gathering. Bundanoon Oval. Saturday 06th April, 2024.
Traffic Management Plan.

Section 8 - TRAFFIC GUIDANCE SCHEMES

Traffic Guidance Schemes have been produced to cover all hazards and risks associated with the event.

The Traffic Guidance Schemes are as follows :-

- TGS 01. Erith Street & Grice Drive intersection. Northern road closure.
- TGS 02. Erith Street & Ellsmore Road intersection. Southern road closure.
- TGS 03. Erith Street & Amy Street. Road closures for parade. 6.30 a.m.
- TGS 04. Erith Street. Bus drop off & pick up.
- TGS 05. Detour Routes
- TGS 06. Blue Gum Road. One lane section. 2 x TC's
- TGS 07. Ellsmore Road. Jordans Crossing entry & exit point.
- TGS 08. Ellsmore Road. No Roadside Parking zone.
- TGS 09. Railway Avenue & Erith Street. Advance Warning Signs & 40 speed limit.

The Traffic Guidance Schemes are in a separate document.

END TRAFFIC MANAGEMENT PLAN



Saturday 06th April, 2024

Bundanoon Oval
Erith Street, Bundanoon

Traffic Guidance Schemes

- TGS 01 - Erith Street & Grice Drive intersection. Road closure.
- TGS 02 - Erith Street & Amy Street closures. 6.30 a.m. to 10.30 a.m.
- TGS 03 - Erith Street & Ellsmore Road intersection. Road closure. 10.30 a.m.
- TGS 04 - Erith Street. Bus drop off & pick up.
- TGS 05 - Erith Street. Road closure detour routes
- TGS 06 - Blue Gum Road. One lane section. 2 x TC's
- TGS 07 - Ellsmore Road. Jordans Crossing entry & exit point.
- TGS 08 - Ellsmore Road. No Roadside Parking zone
- TGS 09 - Railway Avenue & Erith Street. 40 kmh & bus signs.



Traffic Guidance Schemes. Version 2. date. 18-01-24

Prepared by Craig Eeles.

'Prepare A Work Zone Traffic Management Plan' cert. no. TCT0015737

AGENDA OF THE LOCAL TRAFFIC COMMITTEE MEETING THURSDAY 15 FEBRUARY 2024

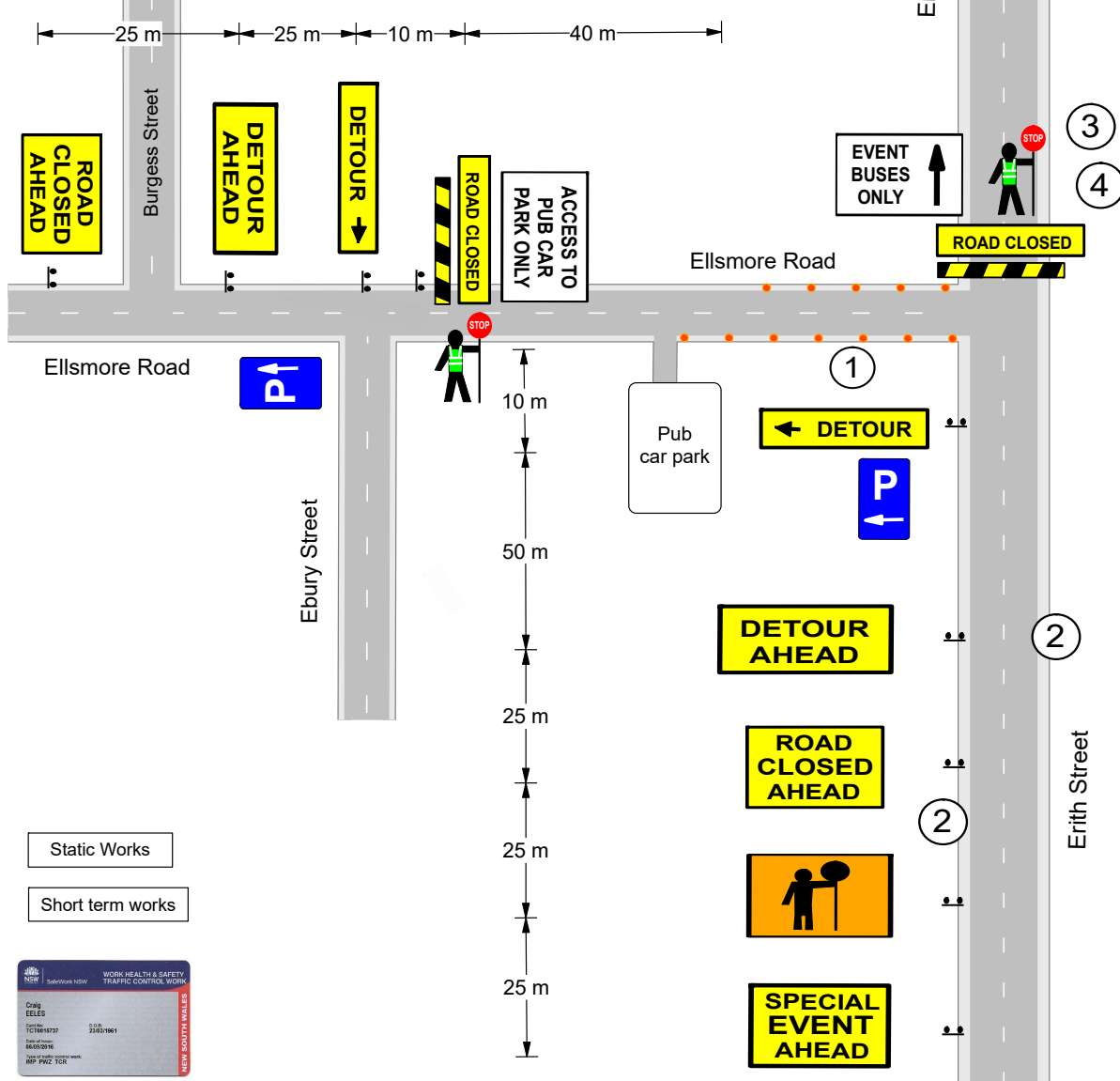


Traffic Guidance Scheme 02				Erith Street & Amy Street. Western road closure. 6.00 a.m.		Ref. BUND - BRIG - 060424 - TGS 02	
Plan Date 06-12-23	Revision A 16-01-24	Revision B 23-01-24	Revision C	Client : The Bundanoon Highland Gathering " Bundanoon is Brigadoon "		Plan Designed by : Craig Eeles PAWZTMP Cert. No. TCT0015737 <i>C. Eeles</i>	
<p>ALL AREA TRAFFIC SERVICES 07 Old Hume Highway Mittagong NSW 2575 phone: 0407 870088 email: allareatraf@icloud.com</p>				Location : Erith Street, Ellismore Road & Amy Street		This plan is not to scale.	
				Event Date : Saturday 06-04-2024		This plan is intended to comply with AS 1742.3-2018 "Manual of Uniform Traffic Control Devices: Part 3: Traffic control for works on roads" and the Transport NSW "Traffic Control At Worksites" manual 2020 (version 6).	
				Times : From 6.00 a.m. to 10.30 a.m.		This plan remains the property of All Area Traffic Services and must not be copied or altered without permission of the Author.	

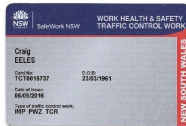
AGENDA OF THE LOCAL TRAFFIC COMMITTEE MEETING THURSDAY 15 FEBRUARY 2024

Notes :

- ① Traffic cones to be placed along the shoulder on Ellsmore Road between Erith Street and the pub car park driveway.
- ② "No Stopping" signs attached to bollards to be placed 50 metres apart on Erith Street, between Ellsmore Road and Amy Street.
- ③ Road closure installed at 6.00 am as per TGS 02. Devices removed when the street parade is in progress and replaced as soon as the parade has passed Ellsmore Road.
- ④ Traffic Controller to allow local residents & buses only north of the road closure point on Erith Street.
Stall holder access before 8.00 am and after 4.00 p.m.



Static Works
Short term works



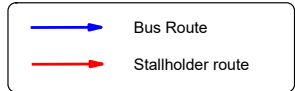
Traffic Guidance Scheme 03				Erith Street. Southern road closure. 10.30 a.m.		Ref. BUND - BRIG - 060424 - TGS 03	
Plan Date 06-12-23	Revision A 16-01-24	Revision B 23-01-24	Revision C	Client :	The Bundanoon Highland Gathering "Bundanoon is Brigadoon"		Plan Designed by : Craig Eeles PAWZTMP Cert. No. TCT0015737 <i>C. Eeles</i>
<p>ALL AREA TRAFFIC SERVICES 07 Old Hume Highway Mittagong NSW, 2535. phone: 0407 870088 email: allareatraffic@gmail.com</p>				Location :	Erith Street & Ellsmore Road		This plan is not to scale. This plan is intended to comply with AS 1742.3-2018 "Manual of Uniform Traffic Control Devices; Part 3: Traffic control for works on roads" and the Transport NSW "Traffic Control At Worksites" manual 2020 (version 6). This plan remains the property of All Area Traffic Services and must not be copied or altered without permission of the Author.
				Event Date :	Saturday 06-04-2024		
				Times :	From 10.30 a.m. to 6.00 p.m.		

AGENDA OF THE LOCAL TRAFFIC COMMITTEE MEETING THURSDAY 15 FEBRUARY 2024

www.pawztmp.com.au


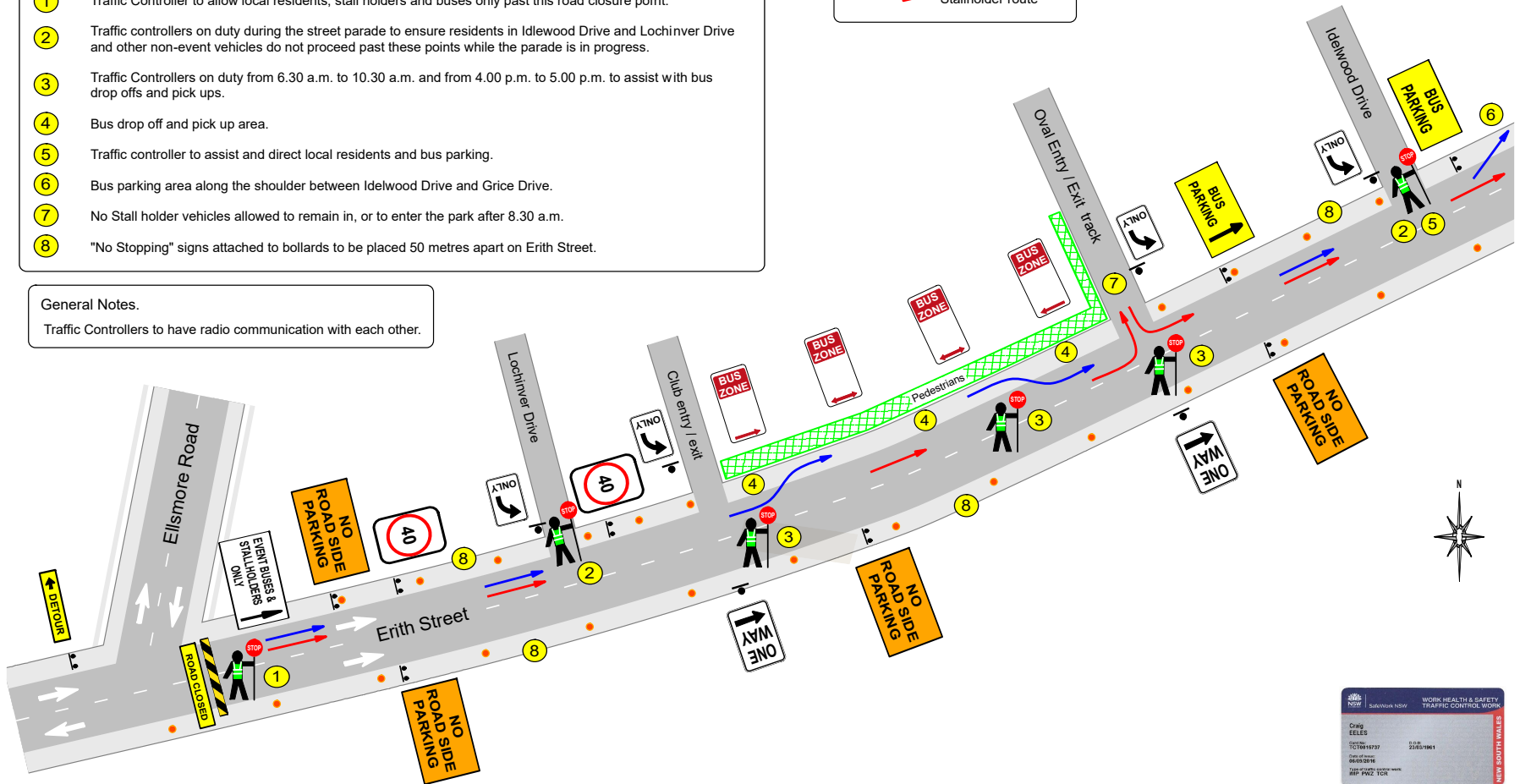
- Specific Notes**
- ① Traffic Controller to allow local residents, stall holders and buses only past this road closure point.
 - ② Traffic controllers on duty during the street parade to ensure residents in Idlewood Drive and Lochinver Drive and other non-event vehicles do not proceed past these points while the parade is in progress.
 - ③ Traffic Controllers on duty from 6.30 a.m. to 10.30 a.m. and from 4.00 p.m. to 5.00 p.m. to assist with bus drop offs and pick ups.
 - ④ Bus drop off and pick up area.
 - ⑤ Traffic controller to assist and direct local residents and bus parking.
 - ⑥ Bus parking area along the shoulder between Idelwood Drive and Grice Drive.
 - ⑦ No Stall holder vehicles allowed to remain in, or to enter the park after 8.30 a.m.
 - ⑧ "No Stopping" signs attached to bollards to be placed 50 metres apart on Erith Street.

General Notes.
Traffic Controllers to have radio communication with each other.



Static Works

Short term works



Plan Date 06-12-23	Revision A 17-01-24	Revision B 23-01-24	Revision C
-----------------------	------------------------	------------------------	------------

Traffic Guidance Scheme - TGS 04

Client : The Bundanoon Highland Gathering
" Bundanoon is Brigadoon "

Plan Designed by : Craig Eeles
PAWZTMP Cert. No. TCT 0015737 *Craig Eeles*

TGS Ref. BUND - BRIG - 060424 - TGS 04

2024 Bundanoon Brigadoon

Location : Erith Street. Bundanoon

This plan is not to scale.
This plan is intended to comply with AS 1742.3-2019 "Manual of Uniform Traffic Control Devices; Part 3: Traffic control for works on roads" and the Transport NSW "Traffic Control At Worksites" 2020 manual (version 6).



Erith Street.
Bus Drop Off / Pick Up
& Parking

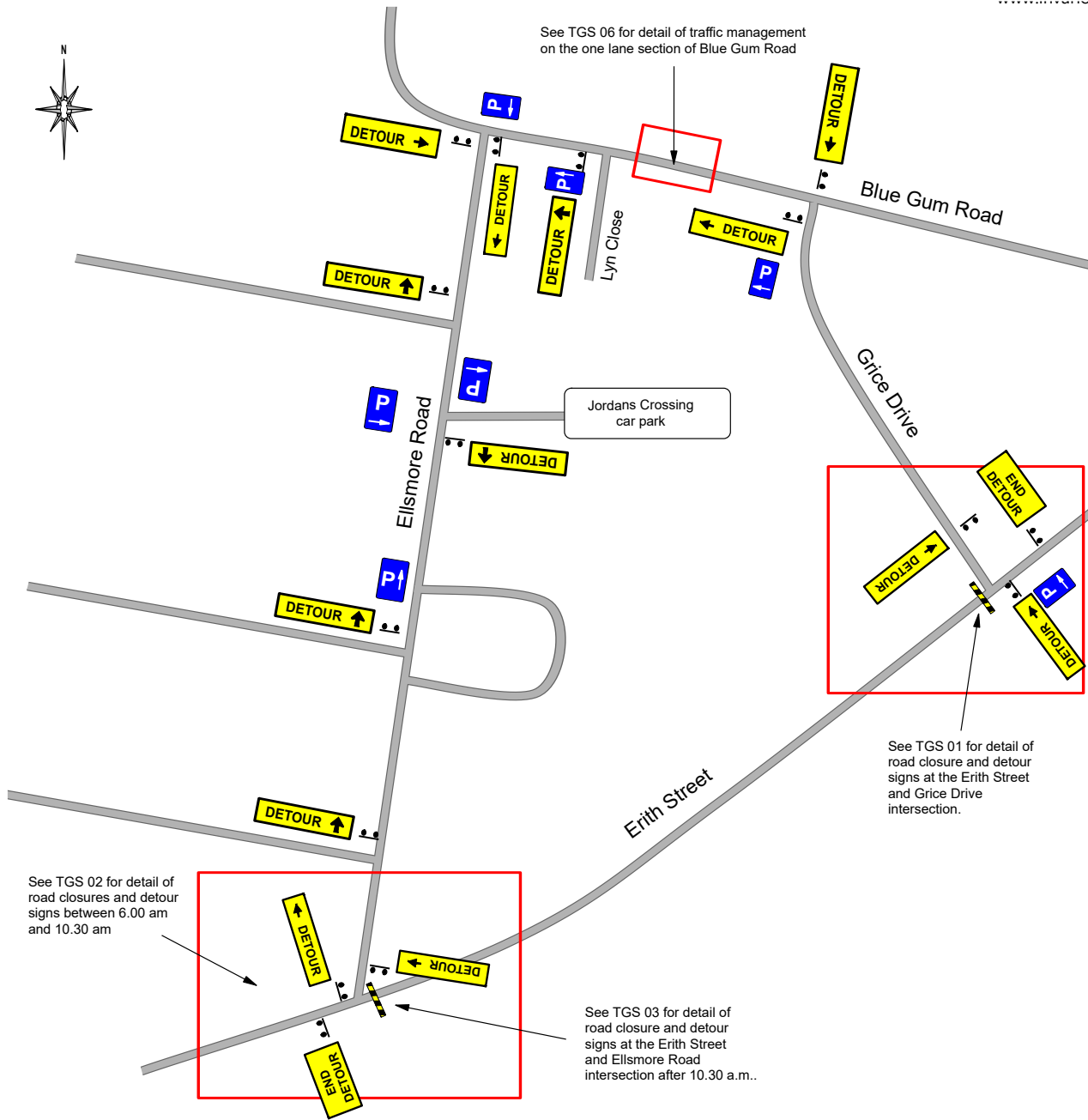
Event Date : Saturday 06-04-2024

Any modifications or alterations to this plan must be made by a suitably qualified person to the above standards.


Times : From 6.30 a.m. to 5.00 p.m.

This plan remains the property of All Area Traffic Services.

AGENDA OF THE LOCAL TRAFFIC COMMITTEE MEETING THURSDAY 15 FEBRUARY 2024

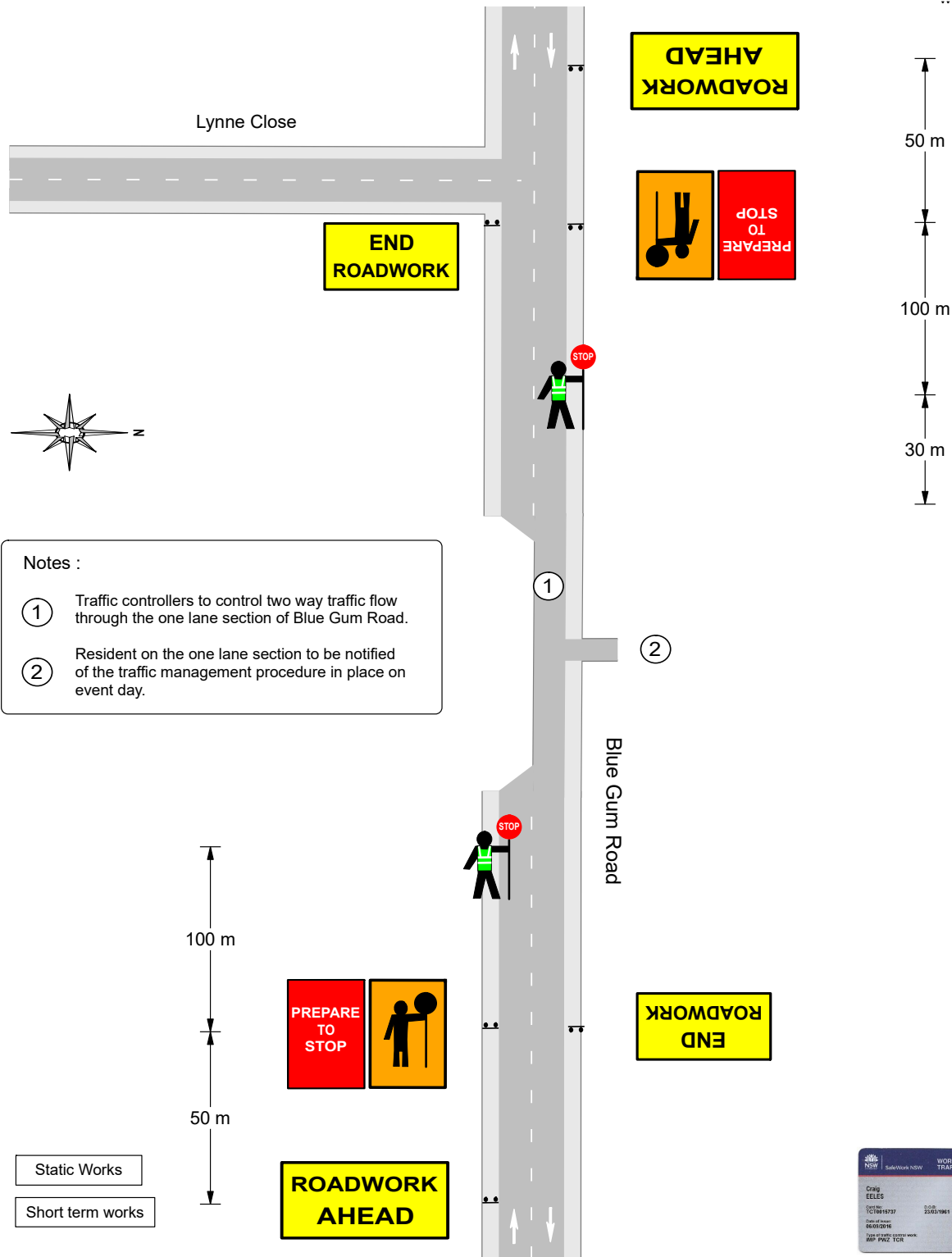


- Static Works
- Short term works




Traffic Guidance Scheme 05				Erith Street road closure - detour routes		Ref. BUND - BRIG - 060424 - TGS 05	
Plan Date 06-12-23	Revision A 17-01-24	Revision B	Revision C	Client :	The Bundanoon Highland Gathering "Bundanoon is Brigadoon"	Plan Designed by :	Craig Eeles PAWZTMP Cert. No. TCT0015737
<p>ALL AREA TRAFFIC SERVICES 07 Old Hume Highway Mittagong NSW 2575 phone: 0447 870588 email: allareatraffic@gmail.com</p>				Location :	Ellismore Road to Grice Drive,	This plan is not to scale.	
				Event Date :	Saturday 06-04-2024	This plan is intended to comply with AS 1742.3-2018 "Manual of Uniform Traffic Control Devices; Part 3: Traffic control for works on roads" and the Transport NSW "Traffic Control At Worksites" manual 2020 (version 6).	
				Times :	From 6.00 a.m. to 6.00 p.m.	This plan remains the property of All Area Traffic Services and must not be copied or altered without permission of the Author.	

**AGENDA OF THE LOCAL TRAFFIC COMMITTEE MEETING
THURSDAY 15 FEBRUARY 2024**



- Notes :
- ① Traffic controllers to control two way traffic flow through the one lane section of Blue Gum Road.
 - ② Resident on the one lane section to be notified of the traffic management procedure in place on event day.

Static Works
Short term works

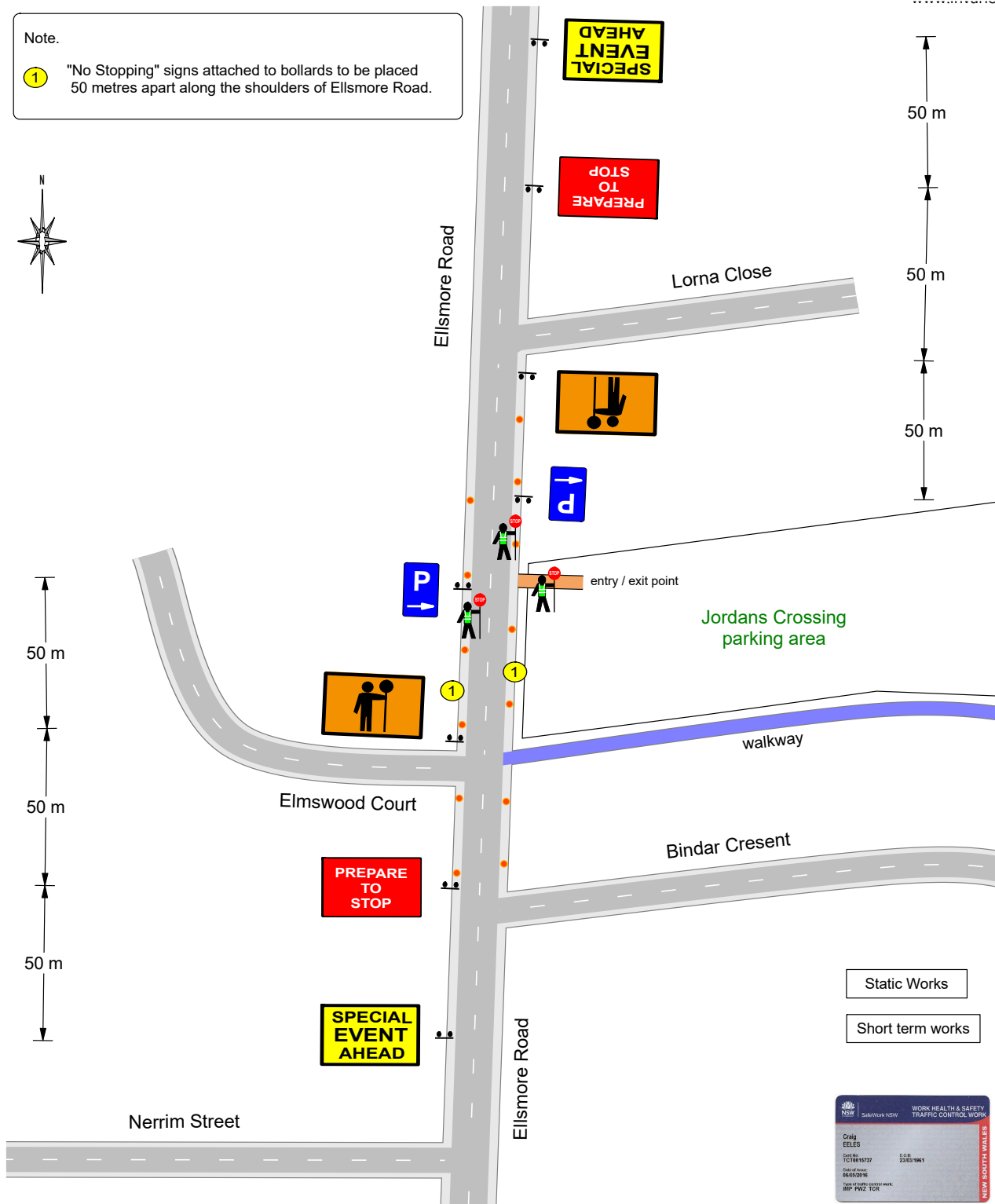


Traffic Guidance Scheme 06				Blue Gum Road. One lane section. 2 x TC's	Ref. BUND - BRIG - 060424 - TGS 06
Plan Date 18-01-24	Revision A	Revision B	Revision C	Client : The Bundanoon Highland Gathering "Bundanoon is Brigadoon"	Plan Designed by : Craig Eeles PAWZTMP Cert. No. TCT0015737 <i>C. Eeles</i>
				Location : Blue Gum Road. Bundanoon	This plan is not to scale. This plan is intended to comply with AS 1742.3-2018 "Manual of Uniform Traffic Control Devices; Part 3: Traffic control for works on roads" and the Transport NSW "Traffic Control At Worksites" manual 2020 (version 6). This plan remains the property of All Area Traffic Services and must not be copied or altered without permission of the Author.
				Event Date : Saturday 06-04-2024	


AGENDA OF THE LOCAL TRAFFIC COMMITTEE MEETING THURSDAY 15 FEBRUARY 2024

Note.

- ① "No Stopping" signs attached to bollards to be placed 50 metres apart along the shoulders of Ellismore Road.



Static Works
Short term works

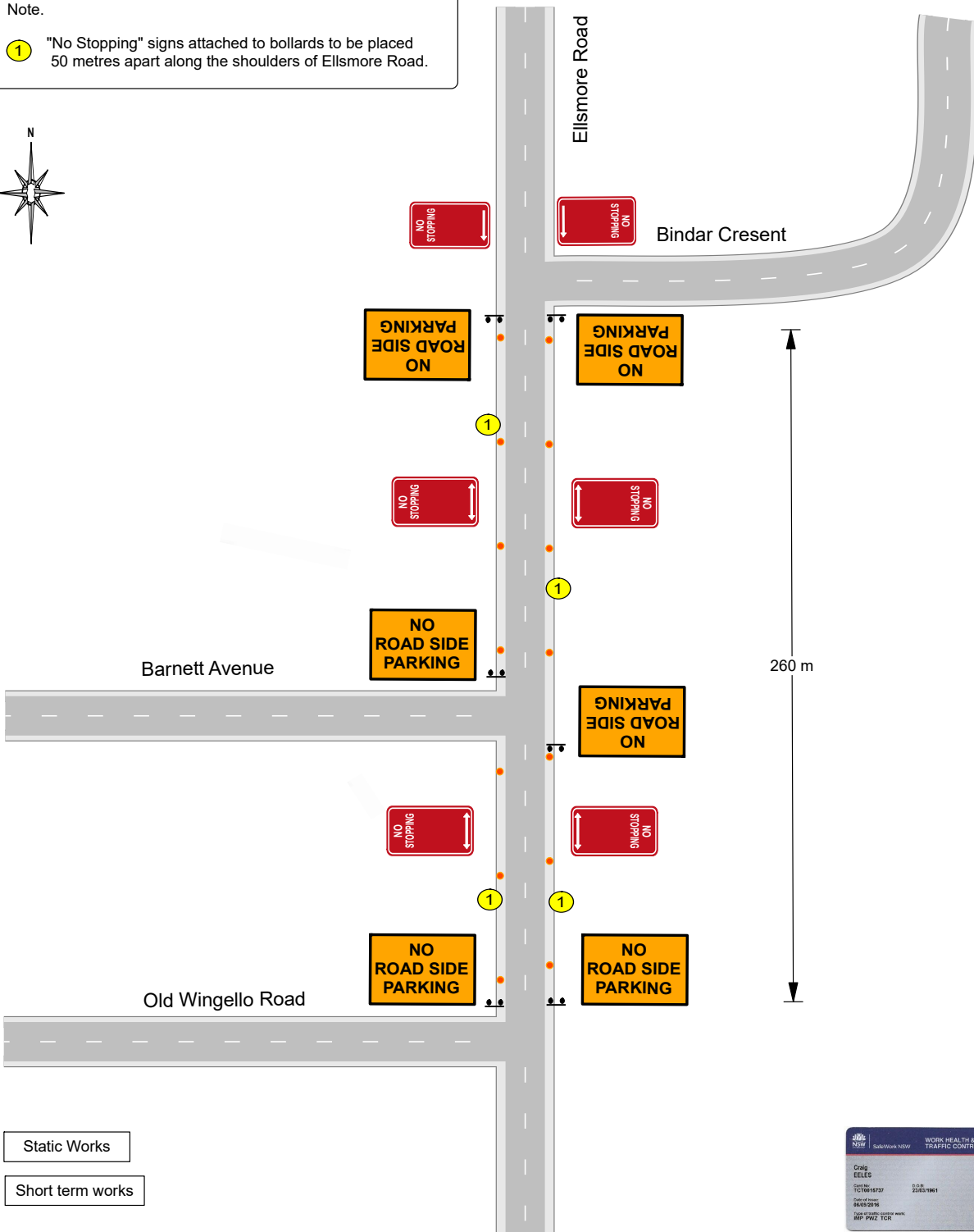
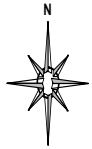


Traffic Guidance Scheme 07				Jordans Crossing entry & exit point - Traffic controllers	Ref. BUND - BRIG - 060424 - TGS 07
Plan Date 06-12-23	Revision A 18-01-24	Revision B	Revision C	Client : The Bundanoon Highland Gathering "Bundanoon is Brigadoon"	Plan Designed by : Craig Eeles PAWZTMP Cert. No. TCT0015737 <i>C. Eeles</i>
				Location : Ellismore Road, Bundanoon	This plan is not to scale. This plan is intended to comply with AS 1742.3-2018 "Manual of Uniform Traffic Control Devices; Part 3: Traffic control for works on roads" and the Transport NSW "Traffic Control At Worksites" manual 2020 (version 6). This plan remains the property of All Area Traffic Services and must not be copied or altered without permission of the Author.
				Event Date : Saturday 06-04-2024	
				Times : From 6.00 a.m. to 6.00 p.m.	

AGENDA OF THE LOCAL TRAFFIC COMMITTEE MEETING THURSDAY 15 FEBRUARY 2024

Note.

- 1 "No Stopping" signs attached to bollards to be placed 50 metres apart along the shoulders of Ellsmore Road.

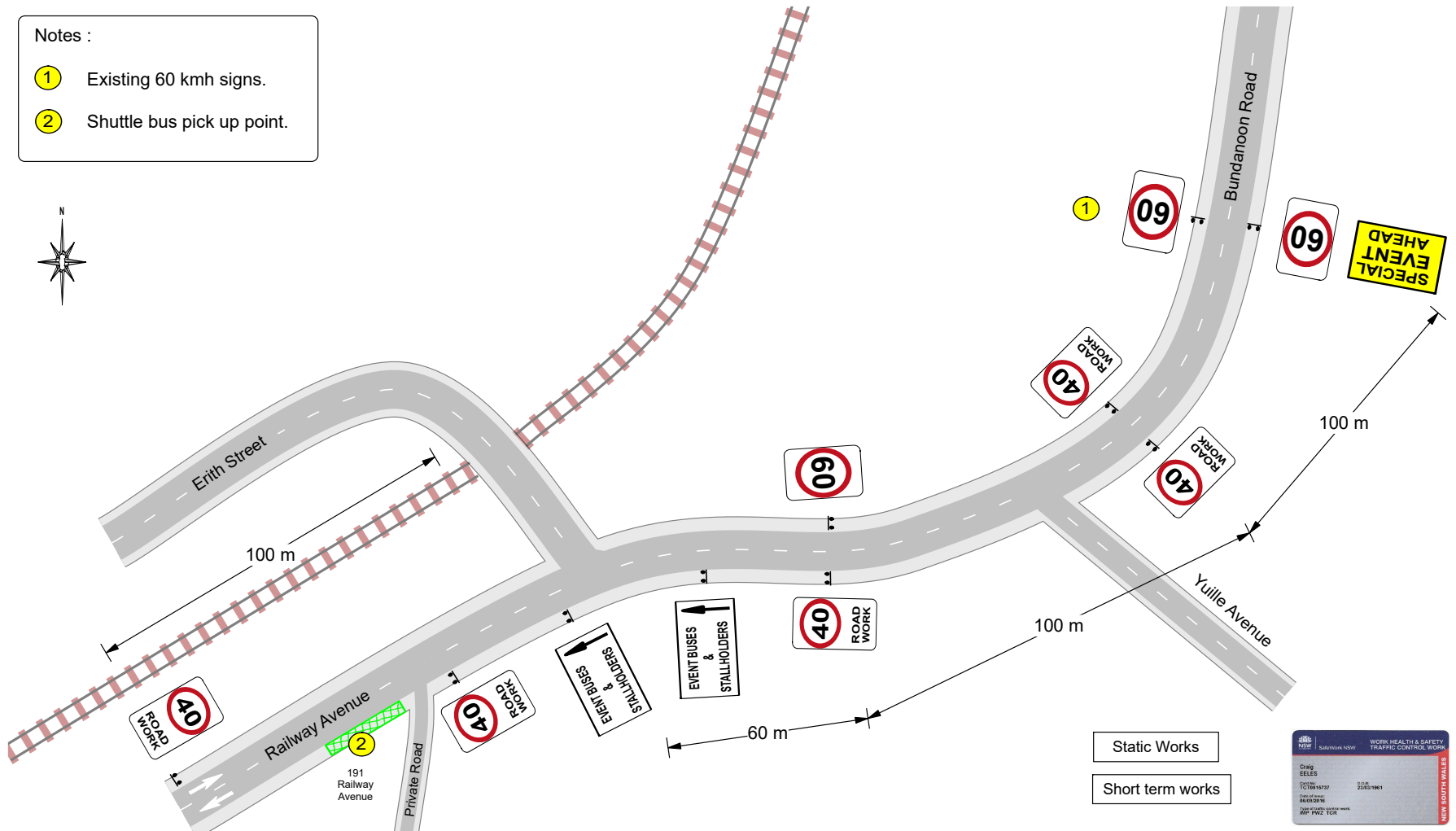


Traffic Guidance Scheme 08				Ellsmore Road. No roadside parking	Ref. BUND - BRIG - 060424 - TGS 08
Plan Date 18-01-24	Revision A	Revision B	Revision C	Client : The Bundanoon Highland Gathering "Bundanoon is Brigadoon"	Plan Designed by : Craig Eeles PAWZTMP Cert. No. TCT0015737 <i>C. Eeles</i>
<p>ALL AREA TRAFFIC SERVICES 07 Old Hume Highway Mittagong NSW 2575 phone: 0447 870588 email: allareatrafficservices@gmail.com</p>				Location : Ellsmore Road, Bundanoon	This plan is not to scale.
				Event Date : Saturday 06-04-2024	This plan is intended to comply with AS 1742.3-2018 "Manual of Uniform Traffic Control Devices; Part 3: Traffic control for works on roads" and the Transport NSW "Traffic Control At Worksites" manual 2020 (version 6).
				Times : From 6.00 a.m. to 6.00 p.m.	This plan remains the property of All Area Traffic Services and must not be copied or altered without permission of the Author.

**AGENDA OF THE LOCAL TRAFFIC COMMITTEE MEETING
THURSDAY 15 FEBRUARY 2024**

www.mtair.com.au

- Notes :
- ① Existing 60 kmh signs.
 - ② Shuttle bus pick up point.



Static Works

Short term works

Plan Date 18-01-24	Revision A	Revision B	Revision C	Traffic Guidance Scheme - TGS 09	Client : The Bundanoon Highland Gathering " Bundanoon is Brigadoon "	Plan Designed by : Craig Eeles PAWZTMP Cert. No. TCT 0015737 <i>C. Eeles</i>
TGS Ref. BUND - BRIG - 060424 - TGS 09				2024 Bundanoon Brigadoon	Location : Railway Avenue & Erith Street. Bundanoon	This plan is not to scale.
<p>ALL AREA TRAFFIC SERVICES 07 Old Hume Highway Milingong NSW 2575 phone: 0407 870088 email: allareatraffic@gmail.com</p>				Railway Avenue & Erith Street.	Event Date : Saturday 06-04-2024	This plan is intended to comply with AS 1742.3-2019 "Manual of Uniform Traffic Control Devices; Part 3: Traffic control for works on roads" and the Transport NSW "Traffic Control At Worksites" 2020 manual (version 6).
				Bus directional signs	Times : From 6.30 a.m. to 5.00 p.m.	Any modifications or alterations to this plan must be made by a suitably qualified person to the above standards.
						This plan remains the property of All Area Traffic Services.

Burrawang Easter Market



Easter Saturday
30th March 2024

Hoddle Street, Burrawang

Traffic Management Plan



Traffic Management Plan. version 1. date. 13-12-23.

Prepared by Craig Eeles.

'Prepare A Work Zone Traffic Management Plan' cert. no. TCT0015737

AGENDA OF THE LOCAL TRAFFIC COMMITTEE MEETING THURSDAY 15 FEBRUARY 2024

Burrawang Easter Market.
Traffic Management Plan.

Hoddle Street, Burrawang.

Easter Saturday 30th March 2024.

Index of Contents

Section 1. INTRODUCTION		Section 6. OTHER PUBLIC CONSIDERATIONS	
1.1	Introduction	6.1	Neighbours
1.2	References	6.2	Emergency Vehicles
		6.3	Public Transport
Section 2. EVENT DETAILS		Section 7. TERRORISM	
2.1	Event organiser	7.1	Suspect Activity
2.2	Public Liability Insurance	7.2	Vehicle Incursion
2.3	Event Details		
2.4	Traffic Details		
2.5	Road closures		
2.6	Detour Routes		
2.7	One way traffic conditions		
Section 3. TRANSPORT & PARKING		Section 8. PERMITS AND APPROVALS	
3.1	No Parking areas	8.1	Shire Permit application
3.2	Parking permitted areas	8.2	Local Police & Local Area Command approvals
3.3	Public Drop off & Pick up areas	8.3	Summary Offences Act form
3.4	Shuttle Buses	8.4	TfNSW TMP Template
3.5	Taxis	8.5	TfNSW Road Occupancy Licences
3.6	Stall holder Parking		
3.7	Tour & Charter Bus parking		
3.8	Police & Emergency Vehicle parking		
3.9	Pedestrians		
3.10	Wet Weather Contingency Plan		
Section 4. TRAFFIC MANAGEMENT		Section 9. TRAFFIC GUIDANCE SCHEMES	
4.1	Traffic Controllers	TGS 01	Church Street. Advance Warning Signs & 40 kmh
4.2	Signs and Devices	TGS 02	Illawarra Highway. side road closure signs
4.3	Advertising	TGS 03	Illawarra Highway & McGraths Road. A.W.S. & 60 kmh
		TGS 04	Illawarra Highway & Burrawang Station Road. A.W.S.
		TGS 05	Illawarra Highway & Church Street. A.W.S. & 60 kmh
		TGS 06	Burrawang one-way travel and detour routes
		TGS 07	Shuttle Bus Route - Vehicle Movement Plan
		TGS 08	Burrawang Village parking plan
		TGS 09	Range Street. cars & pedestrians
		TGS 10	Range Street car parks
		TGS 11	Sports ground car parks
		TGS 12	Stall Holder Parking
		TGS 13	Burrawang alternative in bound route
Section 5. EMERGENCY SERVICES			
5.1	Emergency Vehicles		
5.2	Police		
5.3	Ambulance		
5.4	Fire Brigade		

AGENDA OF THE LOCAL TRAFFIC COMMITTEE MEETING THURSDAY 15 FEBRUARY 2024

Burrawang Easter Market. Hoddle Street, Burrawang. Easter Saturday 30th March 2024.
Traffic Management Plan.

Section 1. INTRODUCTION

1.1 Introduction

This Traffic Management Plan (TMP)

- is based on the successful method of operation developed by All Area Traffic Services at previous Easter Markets held at Burrawang over the last nineteen years.
- has been produced in consultation with Event Management, Police, Local Council, TfNSW, and other stakeholders.
- takes into consideration the safety of patrons and event participants, and with emphasis on the safe passage of all traffic and pedestrians either involved in the event or travelling through or around the event area.
- takes into consideration the disruption to the local community, business' and traders.
- takes into consideration emergency services routes through or around the event area.
- is the document to be referred to by event staff in regards to any traffic management at the event.
- is one of the documents to be referred to by traffic staff in regards to the risk of terrorism at the event.
- is written as a document for relevant authorities to refer to when considering the issue of any traffic management permits and approvals for the event.
- is written to ensure that traffic management at the event is implemented in accordance with A.S. 1742.3 - 2019, the Transport NSW 'Traffic Control At Work Sites' manual 2023 (version 6) and the Transport NSW "Guide to Transport Management at Special Events" - 2018 for a class 2 event.
- has been developed by a traffic management planner with qualifications to 'Prepare A Work Zone Traffic Management Plan'.

Craig Eeles. Certificate No. TCT 0015737



Signature:

1.2 References

The following documents and / or manuals have been used as references in developing this TMP :-

- OHS Act 2004
- NSW WH&S Act 2012
- Road Transport Act 2013
- Australian Government Guide to Terrorism in Crowded Places 2017
- Transport NSW "Guide to Transport Management at Special Events" - 2018
- Transport NSW "Traffic Control At Worksites" - 2023 (version 6)
- AS 1742.3 - 2019

AGENDA OF THE LOCAL TRAFFIC COMMITTEE MEETING THURSDAY 15 FEBRUARY 2024

Burrawang Easter Market. Hoddle Street, Burrawang. Easter Saturday 30th March 2024.
Traffic Management Plan.

Section 2. EVENT DETAILS

2.1 Event Organiser

The 2024 Burrawang Easter Market is organised and managed by the Burrawang Easter Market Association.

The committee representative for the event is Marion Weekes.

Phone: 0414 493 666. Email: marionweekes@optusnet.com.au

The event manager and site manager for the event is Chris McCann.

Phone: 0474 500 658. Email: cmac29@icloud.com

CONTACT LIST

Entity	Position / service	contact name	phone	email
Burrawang Easter Market Association	Committee representative	Marion Weekes	0414 493 666	marionweekes@optusnet.com.au
	Event manager	Chris McCann	0474 500 658	cmac29@icloud.com
	Site manager			
All Area Traffic Services	Traffic management	Craig Eeles	0407 870 088	allareattraffic@gmail.com
Police - Moss Vale	Local Traffic Committee rep.	Senior Constable Hayley Upton	4824 0799	humetrafficservices@police.nsw.gov.au
	Local events police rep.	Inspector Brendon Bernie	4862 9299	
Police - Goulburn District	Local Area Commander	Senior Constable Hayley Upton	4824 0799	humetrafficservices@police.nsw.gov.au @police.nsw.gov.au
	District Operations Inspector			
Police - Robertson	Officer in charge			
Wingecarribee Shire Council	Planning Dept. Event approval (S138)	Eric Luu	4868 0888	eric.luu@wsc.nsw.gov.au
	Traffic Dept. Local Traffic Committee rep.	Michael Rayner	4868 0888	michael.rayner@wsc.nsw.gov.au
Transport NSW (TfNSW)	Local Traffic Committee rep.			
	ROL & SZA approval	Wollongong office		rol.southern@TfNSW.nsw.gov.au
Berrima Buses	Local shuttle bus service	Chris Moule	4871 3211 0408 682 627	
Highland Taxis	Local taxi service	Laurie Stewart / John	4861 0000	
Ambulance NSW - Bowral	Emergency services		000	
NSW Fire & Rescue - Bowral	Emergency services		000	
SES - Bowral	Emergency services		000	
Local Newspaper	Public notification of event	Southern Highland News		

AGENDA OF THE LOCAL TRAFFIC COMMITTEE MEETING THURSDAY 15 FEBRUARY 2024


Burrawang Easter Market. Hoddle Street, Burrawang.
Traffic Management Plan.

Easter Saturday 30th March 2024.

Section 2. EVENT DETAILS

2.2 Public Liability Insurance.

Examples of existing or recent COC's are shown below.



Burrawang Easter Market Association

CERTIFICATE OF CURRENCY
Arena/Berkley Entertainment and Events General Liability
Our Reference: 20010164

POLICY NUMBER: ARBIAE/005215
INSURED: Burrawang Easter Market Association
INSURED ADDRESS: Burrawang NSW 2577
THE BUSINESS: Promotion & Staging of Burrawang Easter Markets to be held on 11 April 2020 at Burrawang NSW.
SECURITY: Berkley Insurance Company Trading as Berkley Insurance Australia
PERIOD OF INSURANCE: 10/04/20 to 12/04/20 At 4pm Local Time

Covering
 Section 1 Public Liability INSURED
 Section 2 Products Liability INSURED


Please take note of the Exclusions that apply to this Policy (Exclusions 4.1 to 4.19 in the Policy Wording).
 It is hereby declared and agreed that:
 Section 4
 4.16 Crowd Surfing, Moshing And Stage Diving is deleted from the Policy and will have no effect.
 4.18 Self Promoted Show, Performance or Concert is deleted from the Policy and will have no effect.

Berkley Insurance Company Trading as Berkley Insurance Australia (ABN 53 126 959 706) is the Insurer of this Policy.
 Arena Underwriting Pty Ltd (ABN 26 125 869 481, AFSL 317617) acts under a binding authority given to it by the Insurer to administer and issue policies, alterations and renewals, and acts on behalf of the insurer and as agent of the insurer, not as your agent.

Sum Insured
 Section 1 Public Liability
 Limit of Liability \$20,000,000 (Any One Occurrence)
 Defence Costs in Addition
 Sub-limits:
 Property in your Care, Custody or Control \$ 250,000 (aggregate limit)
 Section 2 Products Liability
 Limit of Liability \$20,000,000 (Any One Period of Insurance)
 Defence Costs in Addition

Excess
 Section 1 Public Liability
 Each & every occurrence: \$500
 Alcohol related claims: \$1,500
 Defence Cost Inclusive

Site 7, 34-36 Pacific Highway, Wyong NSW 2259
 T: 02 4952 4477 F: 02 4915 5376
 E: info@arenaunderwriting.com.au W: www.arenaunderwriting.com.au
 AFSL: 317617 ABN: 26 125 869 481




Public & Products Liability
Certificate of Currency

Item 1	Policy Number	PPL-001883-2023
Item 2	Policyholder	Tanylic Pty Ltd 25 Vaucluse Street, INVERLOCH VVIC 3906 Australia
Item 3	Insurance Period	4:00pm on 09/01/2023 to 4:00pm on 09/12/2024 at the address stated at item 2 above.
Item 4	Policy Wording	Pro Risk Public & Products Liability Insurance Policy v07.21 Pro Risk General Terms & Conditions v04.22
Item 5	Underwriters	Professional Risk Underwriting Pty Limited trading as Pro Risk Level 2, 115 Bridge Road, Richmond VIC 3121 For and on behalf of Swiss Re International BW Australia Branch (ABN 38 138 873 211)
Item 6	Limit of Liability	\$20,000,000.00 Any one occurrence. The total aggregate limit of liability in respect of Insuring Clause 1.2 (Product Liability) and Insuring Clause 1.3 (Advertising Liability) will not exceed \$20,000,000.00 in the aggregate during any one insurance period.
Item 7	Territorial Limits	Worldwide (Excluding USA and Canada)
Item 8	Other Insurance	Not Applicable
Item 9	Interested Party	N/A
Item 10	Business Activities	Traffic Engineering Consulting Service 100%
Item 11	Business Description	Traffic Management

THIS IS TO CERTIFY that in accordance with the authorisation granted to ProRisk by the underwriters and in consideration of the premium the underwriters agree to insure the stated policyholder in accordance with the terms and conditions of the policy.

In accepting this insurance, the underwriters have relied on the information and statements that have been provided in the proposal. This is an important document and should be kept in a safe place with all other papers relating to this policy.

Authorised by

 Hamish McDonald Nye
 Executive Director
 Professional Risk Underwriting Pty Ltd
 10/01/2023

AGENDA OF THE LOCAL TRAFFIC COMMITTEE MEETING THURSDAY 15 FEBRUARY 2024

Burrawang Easter Market. Hoddle Street, Burrawang. Easter Saturday 30th March 2024.
Traffic Management Plan.

Section 2. EVENT DETAILS

2.3 Event Description

The Event

The 2024 Burrawang Easter Market :-

- will be held on Easter Saturday 30th March, 2024.
- will occur from 8.00 am to 3.00 pm.

A large number of stalls and activities will be located :-

- along Hoddle Street.
- along the northern section of Crown Street.
- in the grounds of the school.

An overall attendance of approximately 8,000 patrons are expected at various times throughout the day.

Most patrons stay for an average of 1.5 - 2.0 hours at the event.

It is expected to have up to 2,000 - 3,000 people at any one time attending the event.

Attendances up to 4,000 people at any one time has been planned for.

Parts of the event area shall occupy Wingecarribee Shire property.

BURRAWANG TOWNSHIP



AGENDA OF THE LOCAL TRAFFIC COMMITTEE MEETING THURSDAY 15 FEBRUARY 2024

Burrawang Easter Market. Hoddle Street, Burrawang. Easter Saturday 30th March 2024.
Traffic Management Plan.

Section 2. EVENT DETAILS

2.4 Traffic Details

Traffic

The section of Hoddle Street between Church Street and Region Street, and Crown Street between Range Street and Hoddle Street (the event area), will be closed to public traffic from 5.00 a.m. to 5.00 p.m. on the day of the event.

Church Street, Range Street, Dale Street, Region Street, Barrett Street, Burrawang Station Road, McGraths Road and The Illawarra Highway will be affected by event traffic from 8.00 a.m. to 4.00 p.m. on the day of the event.

Approximately 200 - 500 cars per hour are expected to arrive and leave between 8.00 am and 12.00 pm.

The Illawarra Highway may also be affected during the peak traffic arrivals.

Peak traffic arrivals during the ingress phase are expected between 10.00 a.m. and 1.00 p.m.

Maximum traffic impact and congestion is expected between 10.00 a.m. and 1.00 p.m.

Expected Vehicle Movement Numbers

Time period	Vehicles in	Vehicles out	Still parked
8 am - 9 am	200	20	180
9 am - 10 am	400	50	530
10 am - 11 am	500	200	830
11 am - 12 pm	400	300	930
12 pm - 1 pm	200	400	730
1 pm - 2 pm	100	500	330
2 pm - 3 pm	50	300	180
3 pm - 4 pm	50	130	0
Daily total	1,900	1,900	

Burrawang alternative inbound route

Additional event advisory and directional signs will be located on the Illawarra Highway eastbound and on Sheepwash Road south bound at the intersection of these two roads.

The event directional signs will have moveable arrows to allow for directing event patrons onto an alternative route to Burrawang via Sheepwash Road and Wildes Meadow Road if traffic ques on the Illawarra Highway at Church Street become excessive.

Traffic controllers shall monitor the traffic que on Church Street.

If the traffic que on Church Street is approaching the Illawarra Highway intersection, then traffic controllers shall change the arrows on the directional signs at the Illawarra Highway and Sheepwash Road intersection to send event traffic onto the alternative route until the que in Church Street has reduced back towards the sports ground.

refer to TGS 11 for a detailed plan of the alternative route

AGENDA OF THE LOCAL TRAFFIC COMMITTEE MEETING THURSDAY 15 FEBRUARY 2024

Burrawang Easter Market. Hoddle Street, Burrawang. Easter Saturday 30th March 2024.
Traffic Management Plan.

Section 2. EVENT DETAILS

2.5 Road Closures

HODDLE STREET

Hoddle Street will be closed in both directions from 5.00 am to 5.00 pm between Church Street and Region Street.

Barrier Boards with 'Road Closed' signs attached to be installed :-

- at the intersection of Hoddle Street and Church Street.
- at the intersection of Hoddle Street and Region Street.

Anti incursion vehicles will be located inside the road closure points to allow for pedestrian access but prohibit vehicle entry.

CROWN STREET

Crown Street will be closed from 5.00 am to 4.00 pm between Hoddle Street and Range Street.

Barrier Boards with 'Road Closed' signs attached to be installed :-

- at the intersection of Crown Street and Dale Street.
- at the intersection of Crown Street and Range Street.

Water filled barriers will be located inside the road closure point to allow for pedestrian access but prohibit vehicle entry.

McGRATHS ROAD

A road closure in bound will be installed from 8.00 am to 4.00 pm on McGraths Road at the Illawarra Highway intersection.

Barrier Boards with 'Road Closed' signs attached to be installed at the intersection of McGraths Road and the Illawarra Highway.

Out bound traffic will be able to use McGraths Road to return to the Illawarra Highway.

Inbound traffic will detour to Church Street for access to Burrawang.

BURRAWANG STATION ROAD

A road closure in bound will be installed from 8.00 am to 4.00 pm on Burrawang Station Road at the Illawarra Highway intersection.

Barrier Boards with 'Road Closed' signs attached to be installed at the intersection of Burrawang Station Road and the Illawarra Highway.

Out bound traffic will be able to use Burrawang Station Road to return to the Illawarra Highway.

Inbound traffic will detour to Church Street for access to Burrawang.

Traffic Controllers will monitor all road closure points in Burrawang.

Traffic Controllers shall monitor all side road closure points on the Illawarra Highway.

AGENDA OF THE LOCAL TRAFFIC COMMITTEE MEETING THURSDAY 15 FEBRUARY 2024

Burrawang Easter Market. Hoddle Street, Burrawang. Easter Saturday 30th March 2024.
Traffic Management Plan.

Section 2. EVENT DETAILS

2.6 Detour Routes

Detour for north bound traffic on Church Street to be installed at the intersection of Church Street and Range Street.

Detour traffic to travel via Range Street and Region Street, Barrett Street and Burrawang Station Road to the Illawarra Highway.

Detour traffic turns left onto the Illawarra Highway and travel westwards to Church Street.

Detour traffic turns left into Church Street.

End of north bound detour in Church Street.

Detour to be installed for west bound traffic wanting to use the side roads on the Illawarra Highway at the intersections of McGraths Lane and Burrawang Station Road.

Detour traffic to travel westward along the Illawarra Highway to Church Street.

Detour traffic turns left into Church Street.

End of west bound detour in Church Street.

2.7 One Way Traffic Conditions

CHURCH STREET

- traffic flow to be limited to one way only in a south bound direction from the sports ground entrance to the Range Street intersection.

Traffic flow to remain two lane / two way between the sports ground and the Illawarra Highway.

DALE STREET

- traffic flow to be limited to one way only in an west bound direction from Region Street to Church Street.

RANGE STREET

- traffic flow to be limited to one way only in an east bound direction from Church Street to Region Street.

REGION STREET

- traffic flow to be limited to one way only in an north bound direction from Range Street to Barrett Street.

BARRETT STREET

- traffic flow to be limited to one way only in an east bound direction from Region Street to Burrawang Station Road intersection.

BURRAWANG STATION ROAD

- traffic flow to be limited to one way only in a north bound direction from Barrett Street to the Illawarra Highway intersection.

McGRATHS ROAD

- traffic flow to be limited to one way only in an east bound direction from Barrett Street to the Illawarra Highway intersection.

AGENDA OF THE LOCAL TRAFFIC COMMITTEE MEETING THURSDAY 15 FEBRUARY 2024

Burrawang Easter Market. Hoddle Street, Burrawang. Easter Saturday 30th March 2024.
Traffic Management Plan.

Section 3. TRANSPORT & PARKING

3.1 No Roadside Parking Areas

refer to TGS 08 for a detailed No Roadside Parking plan.

Flag line or rope line will be installed along the shoulders of the No Roadside Parking areas.

'No Stopping' or 'No Parking' signs will be installed along the No Roadside Parking areas.

No Parking areas will be created on :-

- Church Street between the Illawarra Highway and Wildes Meadow Road.
- Range Street between Church Street and Region Street.
- Region Street between Range Street and Hoddle / Barrett Street.
- Barrett Street between Region Street and Burrawang Station Road.
- Burrawang Station Road between Barrett Street and the Illawarra Highway.
- McGraths Road between Barrett Street and the Illawarra Highway.
- within 15 metres of the intersection of Region Street and Dale Street.
- within 15 metres of the intersection of Church Street and Dale Street.
- within 15 metres of the intersection of Crown Street and Dale Street.

AGENDA OF THE LOCAL TRAFFIC COMMITTEE MEETING THURSDAY 15 FEBRUARY 2024

Burrawang Easter Market. Hoddle Street, Burrawang. Easter Saturday 30th March 2024.
Traffic Management Plan.

Section 3. TRANSPORT & PARKING

3.2 Permitted Parking Areas

3.2.1 Public Car Parking

There will be available parking for up to 1,600 cars at any one time in the 3 different public parking locations around Burrawang Village.

CHURCH STREET SPORTS GROUND

Off street parking for vehicles attending the event will be provided within the sports ground on Church Street, 700 metres north of Hoddle Street.

The sports ground car park shall have a capacity of up to 400 cars.

There is an overflow parking paddock beside the sports ground with a capacity of 200 cars.

Traffic controllers will assist traffic movements at the entry point to the car park.

Parking marshals will be in attendance to assist with parking and exit traffic.

RANGE STREET Paddock

Off street parking for vehicles attending the event will also be provided within a paddock on the south side of Range Street, 100 metres east of Church Street.

The Range Street car park shall have a capacity of up to 800 cars.

Traffic controllers will assist traffic movements at the entry point to the car park.

Parking marshals will be in attendance to assist with parking and exit traffic.

refer to TGS 08 & TGS 09 for a detailed Parking plan.

AGENDA OF THE LOCAL TRAFFIC COMMITTEE MEETING THURSDAY 15 FEBRUARY 2024

Burrawang Easter Market. Hoddle Street, Burrawang. Easter Saturday 30th March 2024.
Traffic Management Plan.

Section 3. TRANSPORT & PARKING

3.2 Permitted Parking Areas

3.2.2 Accessible / Disabled Car Parking

There will be available parking for up to 100 disabled passholder cars at any one time in two different parking locations around Burrawang Village.

CHURCH STREET

The first Accessible / Disabled car park shall be located on the church grounds on the west side of Church Street, between Dale Street and Range Street.

The first Disabled car park shall have a capacity of up to 40 cars.

Parking marshals will be in attendance to assist with parking.

RANGE STREET

The second Disabled car park shall be located on the western end of the car park in Range Street, opposite the Crown Street intersection.

The second Disabled car park shall have a capacity of up to 60 cars.

Parking marshals will be in attendance to assist with parking.

refer to TGS 08 & TGS 09 for a detailed Disabled parking plan.

2.2.3 Accessible / Disabled Drop Off & Pick Up

Each accessible / disabled drop off and pick up area will be monitored by a Traffic Controller.

CHURCH STREET

An accessible / disabled drop off and pick up area will be located on the eastern side of Church Street, on the north side of the Hoddle Street intersection. Capacity 2 vehicles.

DALE STREET

An accessible / disabled drop off and pick up area will also be located on the northern side of Dale Street, on the west side of the Crown Street intersection. Capacity 4 vehicles.

Drivers :-

- will be able to drop off accessible / disabled patrons at these locations.
- must park their vehicle in one of the accessible / disabled or public parking areas afterwards.
- will be able to return to the accessible / disabled pick up area via the detour routes to pick up any accessible / disabled patron.
- must remain with the vehicle at all times in the drop off & pick-up area.
- must follow all instructions from the Traffic Controller on duty.

AGENDA OF THE LOCAL TRAFFIC COMMITTEE MEETING THURSDAY 15 FEBRUARY 2024

Burrawang Easter Market. Hoddle Street, Burrawang. Easter Saturday 30th March 2024.
Traffic Management Plan.

Section 3. TRANSPORT & PARKING

3.3 Public Drop off & Pick up area

The public drop off & pick up area shall be located on the eastern side of Church Street, north of the Hoddle Street intersection.

The public drop off and pick up area :-

- will have a capacity of up to 6 cars.
- will be monitored by a Traffic Controller.

Drivers :-

- will be able to drop off event patrons at this location, then must leave or park their vehicle in one of the public car parks afterwards.
- will be able to return to the public pick up area to pick up any patron, but must remain with the vehicle.
- must follow all instructions from the Traffic Controller on duty.

3.4 Event Shuttle Bus

The shuttle bus:

- will be operating on Church Street, between the sports ground at the bottom of the hill and Hoddle Street at the top.
- drop off and pick up area at the sports ground will be located within the sports ground.
- drop off and pick up zone at the event area will be located close to the intersection of Church Street and Hoddle Street.
- turning points at Hoddle Street and the sports ground entrance will be controlled by traffic controllers.
- driver must follow all instructions from the Traffic Controllers on duty.

SHUTTLE BUS VEHICLE MOVEMENT PLAN.

1. When the shuttle bus is dropping off and picking up inside the sports ground, the traffic controller on Church Street at the sports ground entrance will direct event cars into the sports ground car park and also up the hill to the Range Street car park at the top of Church Street.
2. When leaving the sports ground, the shuttle bus will join event traffic on Church Street to return to the Hoddle Street location.
3. The event cars will be allowed to follow the shuttle bus up Church Street until it arrives at the Hoddle Street drop off zone.
4. When the bus arrives at the Hoddle Street drop off zone, the traffic controller at this location will communicate with the traffic controller at the sports ground entrance to stop cars proceeding up Church Street and to send all cars into the sports ground. Event vehicles will be directed into the sports ground car park when the shuttle bus is at the Hoddle Street location to allow for the bus to have clear access back down the hill to the sports ground location.
5. After unloading and loading, the shuttle buses will do a U turn under traffic controller instruction at the Hoddle Street intersection and return down the hill to the sports ground.
6. When the shuttle bus has returned to the sports ground, the traffic controller on Church Street at the sports ground entrance will return to step 1 to repeat the 6 step VMP procedure.

refer to TGS 07 for a detailed Shuttle bus route & Vehicle Movement Plan

AGENDA OF THE LOCAL TRAFFIC COMMITTEE MEETING THURSDAY 15 FEBRUARY 2024

Burrawang Easter Market. Hoddle Street, Burrawang. Easter Saturday 30th March 2024.
Traffic Management Plan.

Section 3. TRANSPORT & PARKING

3.5 Taxis

The Taxi Rank shall be located on Church Street south of the Hoddle Street public drop off and pick up areas.

The Taxi Rank shall have a capacity of 1 taxi.

No taxi has ever dropped off or picked up at the event in eighteen years, so the taxi rank is highly unlikely to be used.

3.6 Stall holder Parking

Stall holders will be able to access the Hoddle Street event area from 5.00 a.m. to 8.00 a.m. on event day.

All stall holders must have their vehicles removed from the Hoddle Street event area by 8.00 a.m.

Exit from the event area shall only be from the eastern end of Hoddle Street, at the Region Street intersection.

The primary stall holder car parking area shall be located on both sides of Dale Street.

The Dale Street stall holder car parking area shall have a capacity of up to 80 cars.

The secondary stall holder car park will be located in the church yard on the eastern side of Church Street, between Dale Street and Range Street.

The secondary stall holder car park shall have a capacity of up to 50 cars.

No stall holder vehicle entry to the event area in Hoddle Street allowed between 8.00 a.m. and 3.00 p.m.

No stall holder vehicle movements allowed in the event area in Hoddle Street between 8.00 a.m. and 3.00 p.m.

Stall holders will be able to access the closed section of Hoddle Street after the all-clear is given by the traffic management supervisor from approximately 3.00 p.m. on event day.

Stall holders returning with their vehicles to their stall on the closed section of Hoddle Street after the event shall travel in a clockwise direction along Dale Street, Church Street and Hoddle Street.

Entry to the event area shall only be from the western end of Hoddle Street, at the Church Street intersection.

refer to TGS 10 for a detailed Stall holder parking plan

3.7 Tour and Charter Bus Parking

Tour and Charter Bus drop off, pick up and parking shall be located inside the road closure point at the eastern end of Hoddle Street.

The Bus parking area shall have a capacity of up to 4 buses.

Bus patrons must be dropped off and picked up at the bus drop off area and parking area on Hoddle Street.

3.8 Police and Emergency Vehicles Parking

Police and emergency vehicles will be able to park directly opposite Hoddle Street on the north bound side of Church Street, or at the bus parking area at the eastern end of Hoddle Street.

AGENDA OF THE LOCAL TRAFFIC COMMITTEE MEETING THURSDAY 15 FEBRUARY 2024

Burrawang Easter Market. Hoddle Street, Burrawang. Easter Saturday 30th March 2024.
Traffic Management Plan.

Section 3. TRANSPORT & PARKING

3.9 Pedestrians

CHURCH STREET

A pedestrian walkway will be created using bollards spaced along the centre line of the road.

Pedestrians will walk inside the bollard delineation on the western lane of Church Street, between the sports ground and Hoddle Street.

Traffic controllers or safety marshals will be located at intervals on the shoulder of Church Street to direct pedestrians to stay inside the delineated area.

All vehicular traffic except emergency vehicles, traffic management & event vehicles, and the shuttle bus shall be kept to one way only south bound on the eastern lane of Church Street.

RANGE STREET

Pedestrian crossings will be created on Range Street, on the eastern side of the car park entrance and at the disabled car park entrance.

Traffic controllers will control pedestrian movements across Range Street at the pedestrian crossing points.

All vehicular traffic except emergency services vehicles and traffic management vehicles shall be kept to one-way only on the east bound lane of Range Street.

CROWN STREET

The section of Crown Street between Range Street and Dale Street shall be closed to all vehicles to allow for pedestrians to use this section of Crown Street as a pedestrian walkway to the event area.

A traffic controller will stop traffic and direct pedestrians across Dale Street at the Crown Street intersection.

AGENDA OF THE LOCAL TRAFFIC COMMITTEE MEETING THURSDAY 15 FEBRUARY 2024

Burrawang Easter Market. Hoddle Street, Burrawang. Easter Saturday 30th March 2024.
Traffic Management Plan.

Section 3. TRANSPORT & PARKING

3.10 Wet Weather Contingency Plan

The event has a three-stage wet weather contingency plan

Stage 1. (Compulsory requirement)

In the case of wet weather causing the public car park and other parking areas to be at risk of becoming boggy, it will be necessary have a 4wd tractor or recovery vehicle on site with an operator on duty throughout the day to assist bogged vehicles.

The tractor or recovery vehicle must be powerful enough to tow a bogged 4wd if necessary.

Stage 2. (Optional requirement)

The event organizer may organize a shuttle bus service to and from Bowral, Robertson, etc. as alternative transport to the event site due to adverse weather.

Event patrons will be advised beforehand if possible to use the public transport provided to minimize the amount of cars attending the event.

Variable Message boards will display the alternative parking arrangements.

Stage 3. (Optional requirement)

The event organizer has the option to cancel the event at any stage due to adverse weather such as rain, strong winds, lightning, etc.

AGENDA OF THE LOCAL TRAFFIC COMMITTEE MEETING THURSDAY 15 FEBRUARY 2024

Burrawang Easter Market. Hoddle Street, Burrawang. Easter Saturday 30th March 2024.
Traffic Management Plan.

Section 4. TRAFFIC MANAGEMENT

4.1 Traffic Controllers

4 x Traffic Controllers will be required to set up the work site on the day prior to the event.

4 x Traffic Controllers will be required to set up and dismantle the work site signs from 5.00 a.m. to 8.00 a.m. and again from 3.00 p.m. to 6.00 p.m. on the day of the event.

4 x Traffic Controllers will be required on duty from 5.00 a.m. to 6.00 p.m. on the day of the event.

8 x Traffic Controllers will be required on site from 8.00 a.m. to 4.00 p.m. on the day of the event.

Location	TC's	SM's	Start	Finish
on Church Street at the sports ground entry / exit gate.	2		8.00 am	4.00 pm
along the Church Street "no parking" areas on the approaches to the event area.		3	8.00 am	4.00 pm
at the Church Street and Hoddle Street intersection.	2		5.00 am	4.00 pm
at the Church Street pedestrian crossing point near Hoddle Street.	1		8.00 am	4.00 pm
at the Church Street and Dale Street intersection.	1		8.00 am	4.00 pm
at the Church Street & Range Street intersection. Southern road closure point.	2		8.00 am	4.00 pm
on Dale Street at the disabled parking area and drop off pick up area.	1	1	5.00 am	4.00 pm
on Range Street at the disabled car park entry opposite the intersection of Crown Street.	1		8.00 am	4.00 pm
on Range Street at the car park entry point and pedestrian crossing.	2		8.00 am	4.00 pm
on Range Street at the car park exit point onto Region Street.		1	8.00 am	4.00 pm
at the Hoddle Street & Region Street intersection. Eastern road closure point.	1		8.00 am	4.00 pm
on Burrawang Station Road at the Barret Street intersection.	1		11.00 am	3.00 pm
on Burrawang Station Road at the Illawarra Highway intersection.	1		8.00 am	4.00 pm
on McGraths Road at the Illawarra Highway intersection.	1		8.00 am	4.00 pm
Traffic & Parking managers / relief TC's	2		5.00 am	6.00 pm
Total TC's & SM's	18	5		

Traffic controllers will :-

- maintain a 3 – 4 metre wide access path for emergency vehicles on the public roads through or around the event area.
- set up and dismantle all advance warning signs, detour signs, No Parking signs and barrier boards.
- monitor the traffic queue lengths on Church Street and activate and deactivate the alternative route plan as required.

AGENDA OF THE LOCAL TRAFFIC COMMITTEE MEETING THURSDAY 15 FEBRUARY 2024

Burrawang Easter Market. Hoddle Street, Burrawang. Easter Saturday 30th March 2024.
Traffic Management Plan.

Section 4. TRAFFIC MANAGEMENT

4.1 Traffic Controllers

Burrawang Easter Market. Saturday 30-03-24. Traffic Controller and Safety Marshal locations.

	Name	5.00 a.m.	8.00 a.m.
1	Alan R	Set up & pack up highway roadside signs	McGraths Road / Illawarra Highway intersection
2	Paul R	Set up & pack up highway roadside signs	Burrawang Station Road / Illawarra Highway intersection
3	B.E.M. Safety.		Church Street sports ground exit
4	Kaitlin		Church Street sports ground entry - car movements
5	Dana		Church Street sports ground entry - shuttle bus movements
6	B.E.M. Safety.		Church Street pedestrian path
7	B.E.M. Safety.		Church Street pedestrian path
8	B.E.M. Safety.		Church Street pedestrian path
9	Shannon	Set up town roadside signs	Church Street / Hoddle Street intersection - shuttle bus U turns
10	Fred	Set up town roadside signs	Church Street drop off zone
11	Helena		Church Street / Hoddle Street - pedestrian crossing
12	Charlie	Hoddle Street stall holder parking	Church Street / Dale Street intersection. Road closure
13	B.E.M. Safety.		Church Street disabled car park entry
14	Martin		Church Street / Range Street intersection - south bound
15	Phil		Church Street / Range Street intersection - north bound
16	B.E.M. Safety.		Range Street / Crown Street intersection. Road closure
17	Brett		Range Street disabled & 4WD car park entry
18	Chris		Range Street. public car park entry
19	Jacko		Range Street. pedestrian crossing
20	B.E.M. Safety.		Range Street. car park exit
21	Dave F	Dale Street / Crown Street intersection	Dale Street / Crown Street intersection
22	B.E.M. Safety.		Dale Street disabled drop off & pick up zone
23	Jane		Hoddle Street / Region Street intersection
24	Melissa		Burrawang Station Road / McGraths Road intersection
25	Craig	Hoddle Street stall holder entry	TC Supervisor / hot spots / relief TC
26	Alan S	Hoddle Street stall holder entry	Traffic & Parking manager / hot spots / relief TC

AGENDA OF THE LOCAL TRAFFIC COMMITTEE MEETING THURSDAY 15 FEBRUARY 2024

Burrawang Easter Market. Hoddle Street, Burrawang. Easter Saturday 30th March 2024.
Traffic Management Plan.

Section 4. TRAFFIC MANAGEMENT

4.2 Signs and Devices

Advance Warning Signs

Advance Warning Signs to be installed :-

- on the Illawarra Highway on both approaches to the Church Street intersection.
- on Church Street on both approaches to the event area.
- on McGraths Road on the approach to the event area.
- on Burrawang Station Road on the approach to the event area.

No Stopping signs

'No Stopping' signs will be installed :-

- on Church Street, Range Street, Region Street, Barrett Street and Burrawang Station Road.
- opposite the disabled drop off and pick up zone in Dale Street at the Crown Street intersection.
- 15 metres each side of all Dale Street intersections.

Advisory Parking Signs

Advisory Parking signs will be installed :-

- on Church Street directing patrons to the parking area inside the sports ground and also to a second parking area on the southern side of Range Street.
- on the Illawarra Highway at the intersections of McGraths Road and Burrawang Station Road directing patrons to access the parking areas via Church Street.
- at the drop off and pick up areas on the eastern side of Church Street.
- at the disabled parking area on the western side of Church Street and the southern side of Range Street.
- at the disabled drop off and pick up areas on the north-western corner of the intersection of Dale Street and Crown Street.

Additional event advisory and directional signs will be located on the Illawarra Highway eastbound and on Sheepwash Road south bound at the intersection of these two roads.

The event directional signs will have moveable arrows to allow for directing event patrons onto an alternative route to Burrawang via Sheepwash Road and Wildes Meadow Road if traffic queues on the Illawarra Highway at Church Street become excessive.

Detour Advisory Signs

Detour signs will be installed on Church Street, Dale Street, Region Street, Barrett Street, and Burrawang Station Road.

AGENDA OF THE LOCAL TRAFFIC COMMITTEE MEETING THURSDAY 15 FEBRUARY 2024

Burrawang Easter Market. Hoddle Street, Burrawang. Easter Saturday 30th March 2024.
Traffic Management Plan.

Section 4. TRAFFIC MANAGEMENT

4.2 Signs and Devices

Alternative inbound route signs

Additional event advisory and directional signs will be located on the Illawarra Highway eastbound and on Sheepwash Road south bound at the intersection of these two roads.

The event directional signs will have moveable arrows to allow for directing event patrons onto an alternative route to Burrawang via Sheepwash Road and Wildes Meadow Road if traffic queues on the Illawarra Highway at Church Street become excessive.

Road closure signs & devices

Barrier boards with 'Road Closed' signs attached will be installed at :-

- the intersection of Church Street and Hoddle Street. (Hoddle Street closed)
- the intersection of Church Street and Dale Street. (closed to north bound traffic on Church Street)
- the intersection of Church Street and Range Street. (closed to north bound traffic on Church Street)
- the intersection of Dale Street and Crown Street. (Crown Street closed)
- the intersection of Range Street and Crown Street. (Crown Street closed)
- the intersection of Hoddle Street and Region Street. (Hoddle Street closed)
- the intersection of Barrett Street and McGraths Road. (closed to west bound traffic on Barrett street)
- the intersection of Illawarra Highway & McGraths Road. (closed to west bound traffic on McGraths Rd)
- the intersection of the Illawarra Highway and Burrawang Station Road.
(closed to south bound traffic on Burrawang Station Road)

4.3 Advertising

Newspaper

The event Traffic Management shall be advertised in the local papers one week prior to the event.

AGENDA OF THE LOCAL TRAFFIC COMMITTEE MEETING THURSDAY 15 FEBRUARY 2024

Burrawang Easter Market. Hoddle Street, Burrawang. Easter Saturday 30th March 2024.
Traffic Management Plan.

Section 5. EMERGENCY SERVICES

5.1 Emergency Vehicles

Traffic Controllers will assist emergency vehicles with lights and sirens activated through or around the event area as quickly as it is safe to do so.

In the case of an emergency vehicle needing to travel through the event area on Church Street with long traffic queues in place, Traffic Controllers will :-

- stop any event traffic exiting onto Church Street at all side intersections.
- stop all traffic flow in both directions of travel on Church Street.
- determine that the last car travelling in the opposite direction to the emergency vehicle has passed safely through the event area.
- direct the emergency vehicle onto the right hand side of the road to travel past the traffic queue in the direction of travel.
- direct the emergency vehicle back onto the left-hand side of the road after passing the traffic queue in the direction of travel.
- wait for the emergency vehicle to clear the event area before allowing traffic to flow again on Church Street.

Traffic Controllers and other event staff will maintain a minimum three metre wide access path for emergency vehicles to all areas of the streets of Burrawang.

5.2 Police

User pay Police will be in attendance at the event as observers and to assist security staff if requested.

Police will not be assisting with traffic management, unless they decide during the event additional or alternative traffic management is required at any location.

Traffic controllers will obey all alternative traffic management instructions given by police on the day of the event.

The local police services will be notified of the possible delayed traffic flow on The Illawarra Highway on the day of the event.

Traffic Controllers will assist police vehicles with lights and sirens activated through or around the event area as quickly as it is safe to do so.

AGENDA OF THE LOCAL TRAFFIC COMMITTEE MEETING THURSDAY 15 FEBRUARY 2024

Burrawang Easter Market. Hoddle Street, Burrawang. Easter Saturday 30th March 2024.
Traffic Management Plan.

Section 5. EMERGENCY SERVICES

5.3 Ambulance

St. John Ambulance

St. John Ambulance staff will be in attendance at the event for first aid care.

The local St John Ambulance member at the event is TBN

Mobile: 0400 000 000 Email:

NSW Ambulance Service

The NSW Ambulance Service will not be in attendance at the event.

Ambulance access will be via Church Street.

The local NSW ambulance station is located in Bowral.

Phone: 000 / 131233.

The local ambulance service will be notified of the delayed traffic flow on The Illawarra Highway on event day.

Traffic Controllers will assist ambulances with lights and sirens activated through or around the event area as quickly as it is safe to do so.

5.4 Fire Brigade

The local fire station is located in Bowral.

Phone: 000 / 4862 1446 Mobile: Email:

The local fire service will be notified of the delayed traffic flow on The Illawarra Highway on event day.

Traffic Controllers will assist fire vehicles with lights and sirens activated through or around the event area as quickly as it is safe to do so.

AGENDA OF THE LOCAL TRAFFIC COMMITTEE MEETING THURSDAY 15 FEBRUARY 2024

Burrawang Easter Market. Hoddle Street, Burrawang. Easter Saturday 30th March 2024.
Traffic Management Plan.

Section 6. OTHER PUBLIC CONSIDERATIONS

6.1 Neighbours

The Burrawang Easter Market is supported by the residents of Burrawang and has an impact that is understood and tolerated by the residents of Burrawang.

6.2 Emergency Vehicles

Traffic controllers will maintain a minimum three metre wide access path :-

- for emergency vehicles on the public roads through or around the event area.
- for emergency vehicles on all roads and to all areas of the event outside of Hoddle Street.

6.3 Public Transport

As the event is on Easter Saturday no school buses will be affected.

There are no public transport services on Easter Saturday in Burrawang.

Taxis, Ubers and other public transport carrying out their business on the day of the event will have some disruption and delays to their operations while travelling in the vicinity of Burrawang.

Some delays of no more than 10 minutes may be expected for anyone wanting to travel through Burrawang on the day of the event.

AGENDA OF THE LOCAL TRAFFIC COMMITTEE MEETING THURSDAY 15 FEBRUARY 2024

Burrawang Easter Market. Hoddle Street, Burrawang. Easter Saturday 30th March 2024.
Traffic Management Plan.

Section 7. TERRORISM

Event management will refer to the Australian Government 'Guide to Terrorism in Crowded Places' 2017 to determine the level of risk of terrorism for this event before deciding what measures and / or control methods will be deemed sufficient for this event.

Traffic Controllers and Parking Marshals will be given an event pre-start induction, including what to do if suspicious activity is observed.

This page of the TMP will be used as part of the induction documentation.

7.1 Suspect activity

Suspicious activity includes a person or persons :-

- observing and / or taking notes of the procedures used by event staff.
- observing and / or taking notes of patron movements.
- taking photos from a car or a distance.
- becoming concerned or trying to conceal themselves if they notice they are being observed by any staff.

The traffic controller or parking marshal must :-

- not put yourself in any danger or approach anyone acting suspiciously.
- notify nearby traffic controllers or parking marshals and security staff as soon as possible of your concerns of suspicious activity.
- notify the traffic manager as soon as possible of your concerns of suspicious activity.
- take note of suspicious vehicle description including registration plate details if possible.
- take notes of suspicious persons description including height, build, clothing, appearance, etc.

The traffic manager must :-

- notify the security manager and site manager as soon as possible of the traffic controllers or parking marshals concerns and the location of the traffic controller or parking marshal.
- follow the instructions given by either police, the security manager or the event manager.

7.2 Vehicle incursion

Vehicle incursion into areas where large numbers of people are congregated is now being used as a method of terrorist activity resulting in serious injury and death to pedestrians.

An outdoor event poses many risks for vehicle incursion due to the general open ground layout including :-

- vehicle access from public roads around and into the event area.
- vehicle access within the event site.
- vehicular movements beside pedestrian walkways and footpaths.

Measures taken to minimize the risk of this occurring at the event site may include :-

- Minimise or eliminate the vehicle access points to the event area.
This could include restricted access points, detours and public road closures.
- Minimise or eliminate the vehicle access points inside the event site.
This could include internal road closures and restricted access points.
- Install vehicular anti incursion barriers at external road closure points.
- Install vehicular anti incursion barriers at internal incursion points.
- Install vehicular anti incursion barriers beside pedestrian walkways and footpaths.

AGENDA OF THE LOCAL TRAFFIC COMMITTEE MEETING THURSDAY 15 FEBRUARY 2024

Burrawang Easter Market. Hoddle Street, Burrawang. Easter Saturday 30th March 2024.
Traffic Management Plan.

Section 8. PERMITS AND APPROVALS

8.1 Shire Permit

WINGECARRIBEE SHIRE COUNCIL

Process.

1. The event organiser will obtain a S138 permit from the Planning Department to hold the event.

Form S138.

The event organiser will submit a S138 application form to Wingecarribee Shire Council online through the NSW planning portal website.

This Traffic Management Plan and Traffic Guidance Schemes will some of the documents to be included as part of the S138 application for Shire approval for the event.

After electronic submission, the event organiser will check with the Planning Department at Wingecarribee Shire Council for specific details of the approval process and fees.

The Planning Engineer at Wingecarribee Shire Council is Eric Luu.

Phone. 02 48680888 email. eric.luu@wsc.nsw.gov.au

2. The event organiser or traffic management planner submits a site-specific Traffic Management Plan and Traffic Guidance Schemes to the Traffic Department for consideration at the next Local Traffic Safety Committee meeting.

Local Traffic Committee.

This Location Risk assessment, Traffic Management Plan and associated Traffic Guidance Schemes will be sent electronically to the Traffic Engineer at Wingecarribee Shire Council.

The LRA, TMP and TGS' will be considered at the next Local Traffic Committee meeting, of which the Shire Traffic Engineer is one of the members.

The Traffic Engineer at Wingecarribee Shire Council is Michael Rayner.

Phone. 02 48680818 email. michael.rayner@wsc.nsw.gov.au

Any LTC recommendations from the meeting will be:-

- forwarded to the event organiser and / or the traffic management planner for additions or amendments as specified in the recommendations from the meeting.
- after any or all LTC recommendations have been met, LTC approval forwarded to Council for the next council meeting.

Council.

- Council considers and approves traffic management for the event at the next council meeting.
- Event organisers will obtain a S138 permit from Wingecarribee Shire Council, prior to traffic controllers installing signs and devices, reducing existing speed limits, and controlling traffic on any shire property prior to or on the day of the event.

**AGENDA OF THE LOCAL TRAFFIC COMMITTEE MEETING
THURSDAY 15 FEBRUARY 2024**

Burrawang Easter Market. Hoddle Street, Burrawang. Easter Saturday 30th March 2024.
Traffic Management Plan.

SECTION 8. PERMITS

8.2 TfNSW Road Occupancy Licence

A “Road Occupancy Licence” and “Speed Zone Authority” must be obtained from TfNSW at Wollongong, prior to traffic controllers installing any signs and devices, reducing the speed limit, and controlling traffic on The Illawarra Highway and Church Street on the day of the event.

ROL’s & SZA’s for Church Street in Burrawang and the Illawarra Highway side road intersections will be obtained.

The application forms for the table below are in a separate document titled :-
‘Burrawang Easter Market. ROL & SZA applications’.

ROL & SZA APPLICATIONS

Location	Work description	ROL application number	SZA application number
Church Street. Burrawang	Advance Warning Signs, 40 kmh speed limit. Traffic Controllers on duty.	TMC 0000000	TMC 0000000
Illawarra Highway & Church Street	Event traffic turning on highway. Advance Warning Signs, 60 kmh speed limit.	TMC 0000000	TMC 0000000
Illawarra Highway & Burrawang Station Rd.	Side road closure. Advance Warning Signs, Detour / Advisory signs.	TMC 0000000	N/A
Illawarra Highway & McGraths Road	Side road closure. Advance Warning Signs, 60 kmh speed limit. Detour / Advisory signs.	TMC 0000000	TMC 0000000

Examples of the ROL & SZA application forms are on the following pages.

AGENDA OF THE LOCAL TRAFFIC COMMITTEE MEETING THURSDAY 15 FEBRUARY 2024

Burrawang Easter Market. Hoddle Street, Burrawang. Easter Saturday 30th March 2024.
Traffic Management Plan.

SECTION 8. PERMITS.

8.3 Police Approval.

Schedule 1 Form - Notice of Intention to Hold a Public Assembly.

The Schedule 1 Form - Notice of Intention to Hold a Public Assembly is one of the documents that will be referred to as part of the police giving approval for the event and the proposed traffic management at the event.

Commonly known as a Form 1, the Notice of Intention to Hold a Public Assembly is the document that the event organiser needs to provide to police, and it outlines the necessary details.

A copy of the completed Form 1 for this event is in section 8.5 of this TMP.

Local Police.

The event organiser will submit the Form 1 by taking it to their nearest police station or emailing to the relevant police officers at the station.

They should also contact the officer in charge at the police station nearest the event if a road has to be closed.

The notice should be submitted at least fourteen days before a scheduled assembly.

The local police may give instructions to have certain additional requirements and / or conditions planned for and applied to the traffic management process on the day of the event.

If no opposition is or instruction is voiced by the officer in charge of events or the commissioner after 7 days, then it is legal.

This TMP will also be sent to the local police officer in charge of public events.

The police approval may give instruction to have certain additional requirements and / or conditions planned for and applied to the traffic management process on the day of the event.

Local police.

Robertson Police station.

Contact. Inspector Brendon Bernie. Phone. 02 4868 1222 email. @police.nsw.gov.au

Moss Vale Police station.

Contact 1. Inspector Brendon Bernie. Phone. 02 4868 1222 email. @police.nsw.gov.au

Contact 2. S/C Michael Hoep. Phone. 02 4868 0222. email.

Local Area Command.

The Traffic Management Plan will be considered at the next Local Traffic Committee meeting, of which the Police Local Area Commander is one of the members.

Police approval from the Local Area Command (LAC) at Goulburn will be obtained as part of the traffic management application and approval process through Council.

The LAC police approval may give instructions to have certain additional requirements and / or conditions planned for and applied to the traffic management process on the day of the event.

Local Area Command. Goulburn Police station.

Contact. S/C Hayley Upton. Ph. 02 4824 0799. email.

Traffic Controllers may also be given and will comply with instructions on the day of the event from any member of the NSW police force on duty.

**AGENDA OF THE LOCAL TRAFFIC COMMITTEE MEETING
THURSDAY 15 FEBRUARY 2024**

Burrawang Easter Market. Hoddle Street, Burrawang. Easter Saturday 30th March 2024.
Traffic Management Plan.

Section 8. PERMITS AND APPROVALS

8.4 Summary Offences Act form

Schedule 1 Form - Notice of Intention to Hold a Public Assembly

SUMMARY OFFENCES ACT 1988 - Sec 23

To the Commissioner of Police

1 I, Marion Weekes (name)
of Burrawang (address)
on behalf of Burrawang Easter Market Association (organisation)

Notify the Commissioner of Police that
on the 30th (day) of the 03rd (month), 2024 (year), it is intended to hold
either

(a) a public assembly , not being a procession, of approximately 2500 (number) persons
at any one time,
which will assemble at Hoddle Street, Burrawang (place)
at approximately 8.00 a.m. and disperse at approximately 3.00 p.m.

or

(b) a public assembly , being a procession of approximately (number) persons,
which will assemble at approximately am / pm , and at
approximately am / pm the procession will commence and shall proceed

.....
.....

(specify route , any stopping places and the approximate duration of any stops ; and the approximate time of
termination . A diagram may be attached)

2 The purpose of the proposed assembly is for the Burrawang Easter Saturday Market.

AGENDA OF THE LOCAL TRAFFIC COMMITTEE MEETING THURSDAY 15 FEBRUARY 2024

Burrawang Easter Market. Hoddle Street, Burrawang. Easter Saturday 30th March 2024.
Traffic Management Plan.

Section 8. PERMITS AND APPROVALS

8.4 Summary Offences Act form (continued)

3 The following special characteristics associated with the assembly would be useful for the Commissioner of Police to be aware of in regulating the flow of traffic or in regulating the assembly (*strike out whichever is not applicable*)

- (i) There will be 2 (*number*) vehicles and / or nil (*number*) of floats involved .
The type and dimensions are as follows;
Shuttle buses for patrons from sports ground car park to Hoddle Street and return.
 - (ii) There will be nil (*number*) of bands , musicians , entertainers , etc. which will entertain or address the assembly.
 - (iii) The following number and type of animals will be involved in the assembly;
nil
 - (iv) other special characteristics of the proposed assembly are as follows ;
Road closures in place. Detours in place. Traffic Controllers on duty.
-

4 I take responsibility for organising and conducting the proposed assembly.

5 Notices for the purposes of the *Summary Offences Act 1988* may be served upon me at the following address :

Marion Weekes
403a Wildes Meadow Road.
Wildes Meadow. 2577.

Telephone No. 0414 493 666. Email: marionweekes@optusnet.com.au

6 Signed

Capacity / Title : Event Organiser

Date 10-01-24

AGENDA OF THE LOCAL TRAFFIC COMMITTEE MEETING THURSDAY 15 FEBRUARY 2024

Burrawang Easter Market. Hoddle Street, Burrawang. Easter Saturday 30th March 2024.
Traffic Management Plan.

Section 8. PERMITS AND APPROVALS

8.5 TfNSW TMP Template

Special Event Resources

Special Event transport Management Plan Template

Refer to chapter 7 of the Guide for a complete description of the transport management Plan

1. EVENT DETAILS

1.1 Event Summary

Event Name : Burrawang Easter Market
Event Location : Hoddle Street . Burrawang.
Event Date : Saturday 30-03-24 Event Start Time : 8.00 a.m. Event Finish Time : 3.00 p.m.
Event Setup Start Time : 5.00 a.m. Event Pack down Finish Time : 6.00 p.m.
Event is on-street non-moving.

1.2 Contact names

Event Organiser * Burrawang Easter Market Association (Marion Weekes)
Phone Mobile 0414 493 666. Email: marionweekes@optusnet.com.au

Event Management Company (if applicable)
Phone Mobile E-mail

Police LAC Goulburn Police Station. (S/C Hayley Upton)
Phone 4822 1221 Mobile E-mail.

Council Wingecarribee Shire Council. (Michael Rayner)
Phone 4868 0888 Mobile E-mail michael.rayner@wsc.nsw.gov.au

Roads & Maritime Services (if Class 1) Wollongong RMS
Phone Mobile E-mail

Note : The Event Organiser is the person or organisation in whose name the Public Liability Insurance is taken out

1.3 Brief description of the event. (one paragraph)

Easter Saturday market in Hoddle Street, Burrawang.

AGENDA OF THE LOCAL TRAFFIC COMMITTEE MEETING THURSDAY 15 FEBRUARY 2024

Burrawang Easter Market. Hoddle Street, Burrawang. Easter Saturday 30th March 2024.
Traffic Management Plan.

Section 8. PERMITS AND APPROVALS

8.5 TfNSW TMP Template

2 RISK MANAGEMENT - TRAFFIC

- 2.1 Occupational Health & Safety - Traffic Control
Risk assessment plan (or plans) attached
- 2.2 Public Liability Insurance
Public liability insurance arranged. Certification of Currency attached.
- 2.3 Police
Police written approval obtained
- 2.4 Fire Brigades and Ambulance
Fire Brigades notified
Ambulance notified

3 TRAFFIC AND TRANSPORT MANAGEMENT

- 3.1 The route or location
Map attached
- 3.2 Parking
Parking organised - details attached
- 3.3 Construction, traffic calming and traffic generating developments
There are no construction activities, traffic calming devices or traffic generating developments at the location / route or on the detour routes
- 3.4 Trusts, authorities or Government enterprises
This event uses facility managed by a trust, authority or enterprise, written approval attached.
- 3.5 Impact on / of Public transport
Public transport plans created - details attached
- 3.6 Reopening roads after moving events
This is a non - moving event
- 3.7 Traffic Management requirements unique to this event
Description of unique traffic management requirements attached
- 3.8 Contingency plans
Contingency plans attached
- 3.9 Heavy vehicle impacts
Does not impact heavy vehicles
- 3.10 Special event clearways
Special event clearways not required

AGENDA OF THE LOCAL TRAFFIC COMMITTEE MEETING THURSDAY 15 FEBRUARY 2024

Burrawang Easter Market. Hoddle Street, Burrawang. Easter Saturday 30th March 2024.
Traffic Management Plan.

Section 8. PERMITS AND APPROVALS

8.5 TfNSW TMP Template

4 MINIMISING IMPACT ON NON-EVENT COMMUNITY & EMERGENCY SERVICES

- 4.1 Access for local residents, businesses, hospitals and emergency vehicles
Plans to minimise impact on the non-event community attached
- 4.2 Advertise traffic management arrangements
Road closures or restrictions -advertising medium and copy of proposed advertisements attached
- 4.3 Special event warning signs
Special event information signs are described in the Traffic Control Plan/s
- 4.4 Permanent Variable Message Signs
This event does not use permanent Variable Message Signs
- 4.5 Portable Variable Message Signs
The event does not use portable VMS

5 PRIVACY NOTICE

The "Personal information" contained in the completed Transport Management Plan may be collected and held by the NSW Police, the Transport for NSW (TfNSW), or Local Government.

I declare that the details in this application are true and complete. I understand that ;

- The "personal information" is being collected for submission of the Transport Management Plan for the event described in section 1 of this document.
- I must supply the information under the Road Transport Legislation (as defined in the *Road Transport (General) Act 1999*) and the *Road Act 1993*.
- Failure to supply full details and to sign or confirm this declaration can result in the event not proceeding.
- The 'personal information' being supplied is either my own or I have the approval of the person concerned to provide his / her 'personal information'.
- The 'personal information' held by the Police, TfNSW or Local Government may be disclosed inside and outside of NSW to event managers or any other person or organisation required to manage or provide resources required to conduct the Event or to any business, road user or resident who may be impacted by the event.

**AGENDA OF THE LOCAL TRAFFIC COMMITTEE MEETING
THURSDAY 15 FEBRUARY 2024**

Burrawang Easter Market. Hoddle Street, Burrawang. Easter Saturday 30th March 2024.
Traffic Management Plan.

Section 8. PERMITS AND APPROVALS

8.5 TfNSW TMP Template

6 APPROVAL

TMP Approved by : Event Organiser 10-01-24 Date

7 AUTHORISATION TO *REGULATE TRAFFIC

Council's traffic management requirements have been met. Regulation of traffic is therefore authorised for all non-classified roads described in the risk management plans attached to this TMP.

Regulation of traffic authorised by : Council Date

The TfNSW traffic management requirements have been met. Regulation of traffic is therefore Authorised for all classified roads described in the risk management plans attached to this TMP.

Regulation of traffic authorised by : TfNSW Date

* *'Regulate traffic' means restrict or prohibit the passage along a road of persons, vehicles or animals (Roads Act 1993). Council and TfNSW require traffic to be regulated as described in the risk management plans with the layouts installed under the direction of a qualified person.*

AGENDA OF THE LOCAL TRAFFIC COMMITTEE MEETING THURSDAY 15 FEBRUARY 2024

Burrawang Easter Market. Hoddle Street, Burrawang. Easter Saturday 30th March 2024.
Traffic Management Plan.

Section 9. TRAFFIC GUIDANCE SCHEMES

REFER TO THE '11 x TGS' DOCUMENT FOR THE SITE SPECIFIC TRAFFIC GUIDANCE SCHEMES.

Traffic Guidance Schemes have been produced to cover all hazards and risks associated with the event.

The Traffic Guidance Schemes are as follows :-

- TGS 01 - Church Street.
Advance Warning Signs & 40 kmh speed limit.
- TGS 02 - Illawarra Highway. from McGraths Road to Church Street.
Advance Warning Signs & detour / access signs.
- TGS 03 - Illawarra Highway & Church Street intersection. Turning event traffic.
Advance Warning Signs & 60 kmh speed limit.
- TGS 04 - Illawarra Highway & Burrawang Station Road intersection. Side road closure.
Advance Warning Signs & detour advisory signs.
- TGS 05 - Illawarra Highway & McGraths Road intersection. Side road closure.
Advance Warning Signs & 60 kmh speed limit.
- TGS 06 - Burrawang Village.
one way travel and detour routes.
- TGS 07 - Burrawang Village. Shuttle Bus Route
Vehicle Movement Plan.
- TGS 08 - Burrawang Village.
Event parking.
- TGS 09 - Range Street.
Cars and pedestrians
- TGS 10 - Range Street car parks
- TGS 11 - Sports ground car parks
- TGS 12 - Stall Holder parking
- TGS 13 - Alternative in bound route via Wildes Meadow

END OF TRAFFIC MANAGEMENT PLAN

Burrawang Easter Market



Easter Saturday 30th March, 2024

Hoddle Street, Burrawang

Traffic Guidance Schemes



TGS document. version 1. date. 08-01-24.

Prepared by Craig Eeles.

'Prepare A Work Zone Traffic Management Plan' cert. no. TCT0015737

AGENDA OF THE LOCAL TRAFFIC COMMITTEE MEETING THURSDAY 15 FEBRUARY 2024

Burrawang Easter Market.

Hoddle Street. Burrawang.

Saturday 30th March, 2024.

TRAFFIC GUIDANCE SCHEMES

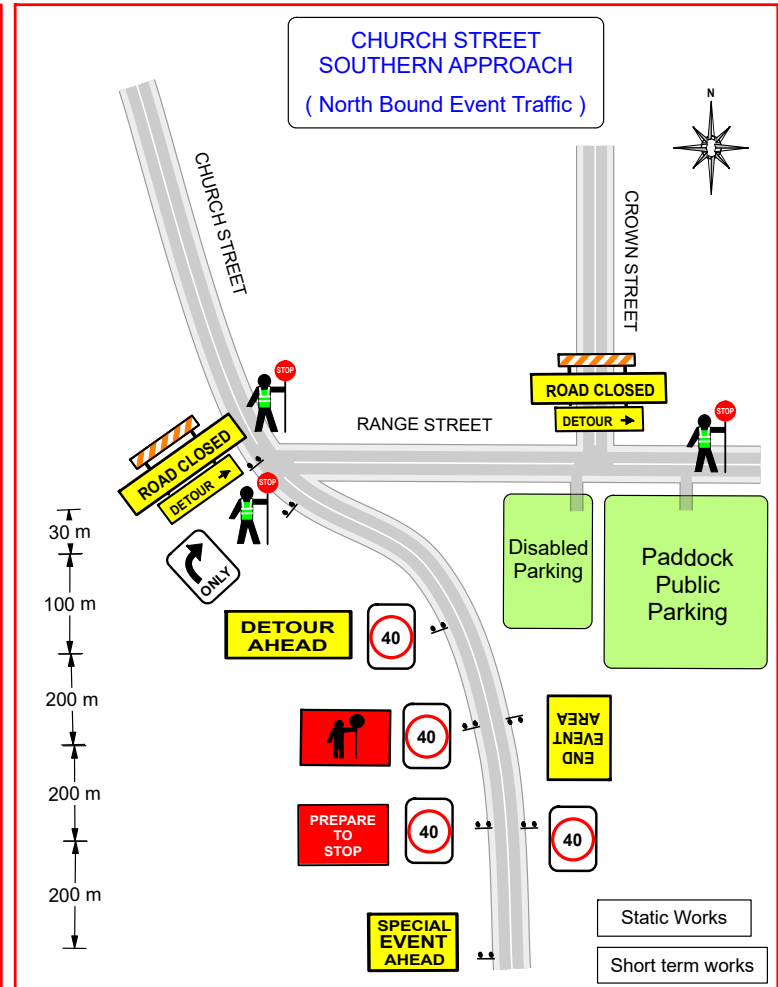
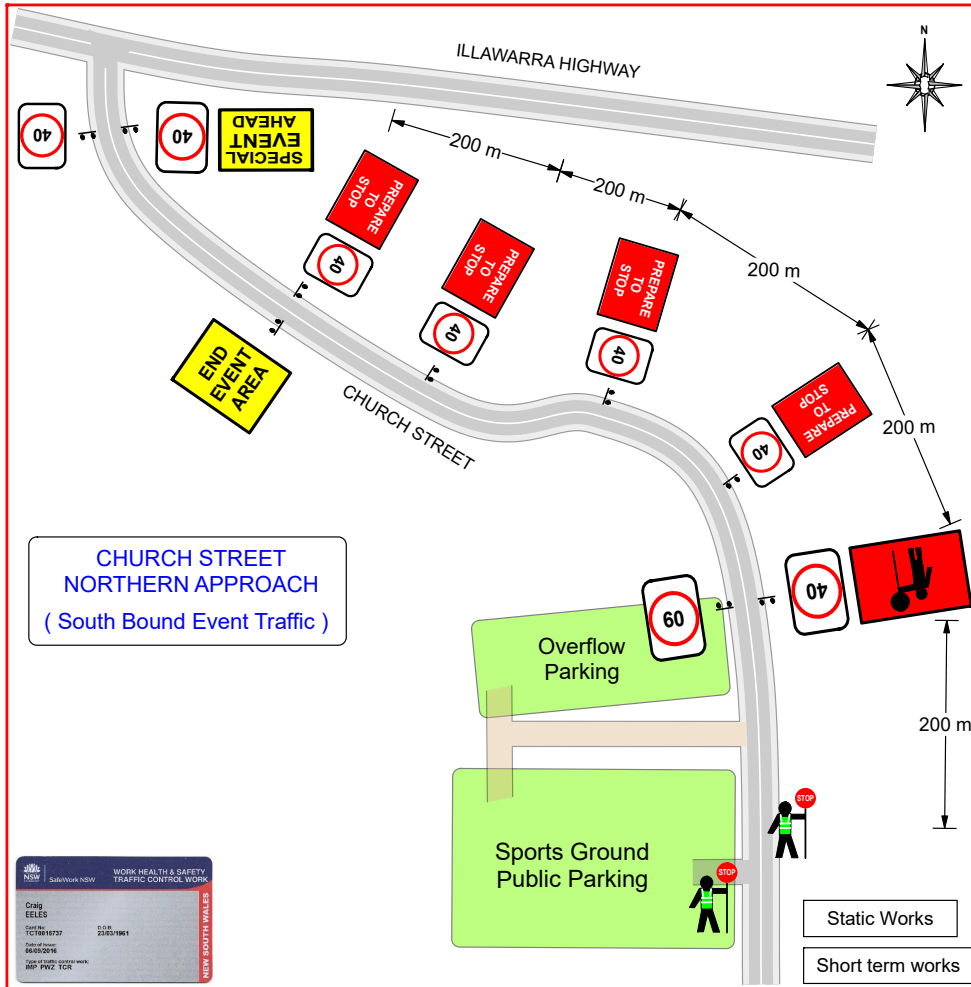
Traffic Guidance Schemes have been produced to cover all hazards and risks associated with the event.

The Traffic Guidance Schemes are as follows :-

- TGS 01 - Church Street. Burrawang.
Advance Warning Signs & 40 kmh speed limit.
- TGS 02 - Illawarra Highway.
From McGraths Road to Church Street.
Advance Warning Signs & detour / access signs.
- TGS 03 - Illawarra Highway & Church Street intersection.
Turning event traffic.
Advance Warning Signs & 60 kmh speed limit.
- TGS 04 - Illawarra Highway & Burrawang Station Road intersection.
Side road closure.
Advance Warning Signs & detour advisory signs.
- TGS 05 - Illawarra Highway & McGraths Road intersection.
Side road closure.
Advance Warning Signs & 60 kmh speed limit.
- TGS 06 - Burrawang Village.
one way travel and detour routes.
- TGS 07 - Burrawang Village.
Shuttle Bus Route
Vehicle Movement Plan.
- TGS 08 - Burrawang Village.
Event parking and drop off / pick up.
- TGS 09 - Range Street. Burrawang.
Cars and pedestrians.
- TGS 10 - Range Street.
Car parks.
- TGS 11 - Sports ground.
Car parks.
- TGS 12 - Burrawang Village.
Stall Holder parking
- TGS 13 - Alternative in bound route via Wildes Meadow

**AGENDA OF THE LOCAL TRAFFIC COMMITTEE MEETING
THURSDAY 15 FEBRUARY 2024**


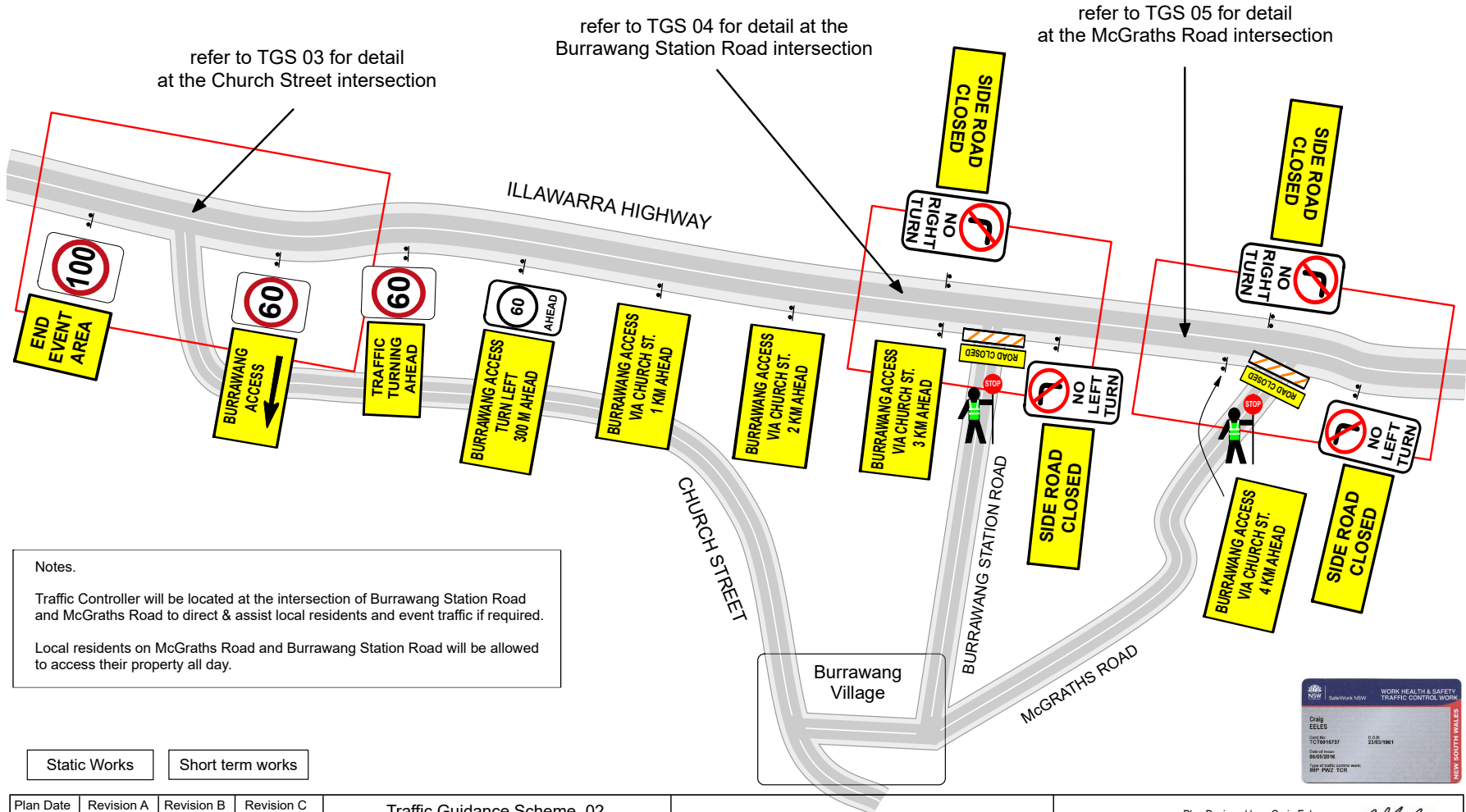
www.burrawang.nsw.gov.au



Plan Date 03-01-24	Revision A	Revision B	Revision C	Traffic Guidance Scheme 01	Client : Burrawang Easter Market	Plan Designed by : Craig Eeles PAWZTMP Cert. No. TCT 0015737
TGS Ref. BURRAWANG - 300324 - TGS 01				Church Street. Burrawang	Location: Church Street. Burrawang	This plan is not to scale. This plan is intended to comply with AS 1742.3-2019 "Manual of Uniform Traffic Control Devices; Part 3: Traffic control for works on roads" and the Transport NSW "Traffic Control At Worksites" 2020 manual (version 6). Any modifications or alterations to this plan must be made by a suitably qualified person to the above standards. This plan remains the property of All Area Traffic Services.
<p>ALL AREA TRAFFIC SERVICES 07 Old Hume Highway Mitsong, NSW, 2375. phone: 0407 870088 email: allarea@ata.com</p>				Advance Warning Signs 40 kmh speed limit	Event Date : Easter Saturday 30-03-24 Times : 6.00 a.m. to 4.00 p.m.	

**AGENDA OF THE LOCAL TRAFFIC COMMITTEE MEETING
THURSDAY 15 FEBRUARY 2024**


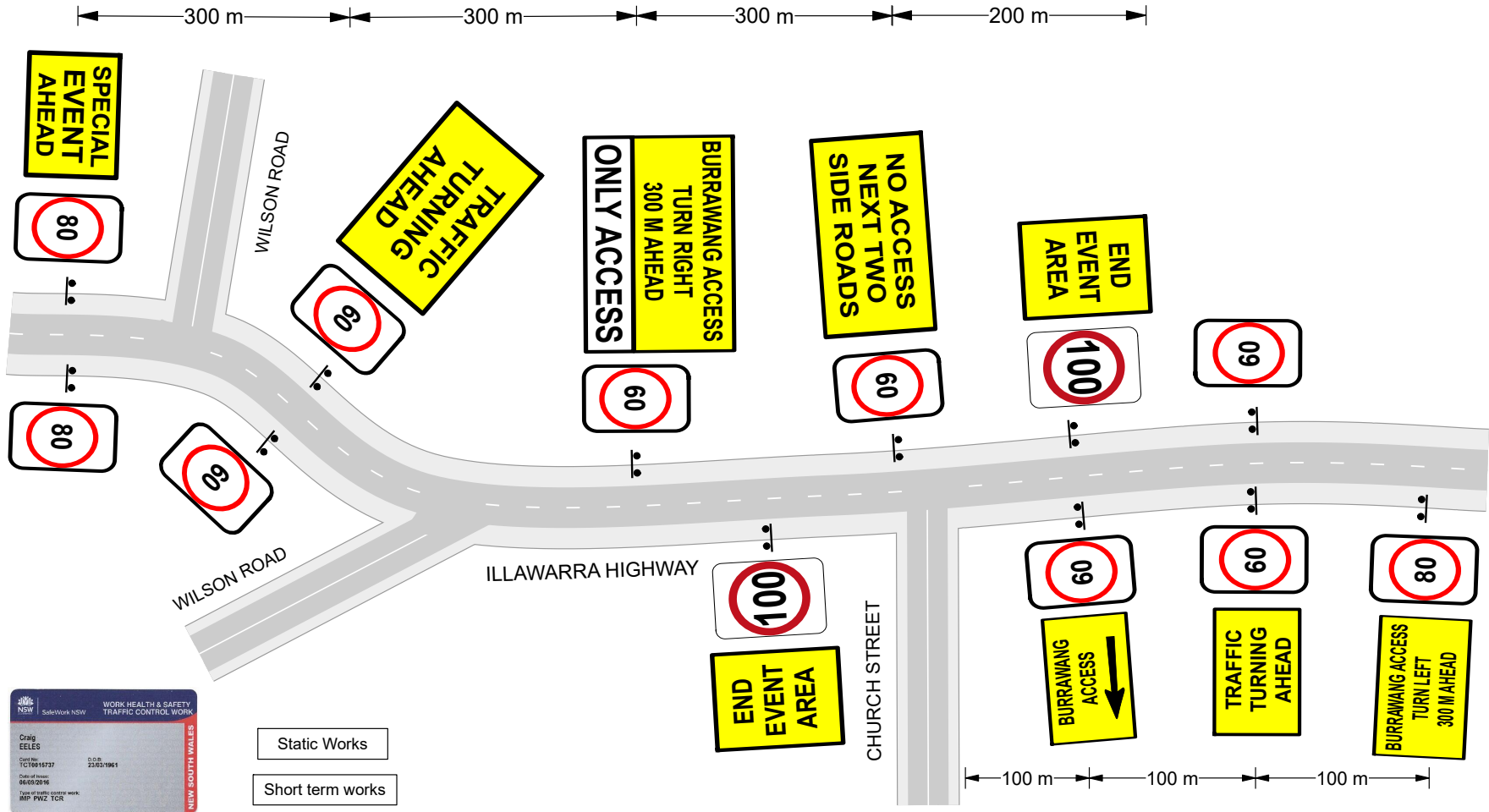
www.murrumbidgee.nsw.gov.au



Plan Date 03-01-24	Revision A	Revision B	Revision C	Traffic Guidance Scheme 02	Client : Burrawang Easter Market Location: Illawarra Highway, Burrawang Event Date : Easter Saturday 30-03-24 Times : 8.00 a.m. to 4.00 p.m.	Plan Designed by : Craig Eeles PAWZTMP Cert. No. TCT 0015737
TGS Ref. BURRAWANG - 300324 - TGS 02				<p>Illawarra Highway Side Road Closures Advance Warning Signs & Detour / Access signs</p>	<p>This plan is not to scale.</p> <p>This plan is intended to comply with AS 1742.3-2019 "Manual of Uniform Traffic Control Devices; Part 3: Traffic control for works on roads" and the Transport NSW "Traffic Control At Worksites" 2020 manual (version 6).</p> <p>Any modifications or alterations to this plan must be made by a suitably qualified person to the above standards.</p> <p>This plan remains the property of All Area Traffic Services.</p>	<p>ALL AREA TRAFFIC SERVICES 07 Old Hume Highway, Murrumbidgee NSW, 2575. phone: 0467 872093 email: ollan@ataffs@gmail.com</p>

**AGENDA OF THE LOCAL TRAFFIC COMMITTEE MEETING
THURSDAY 15 FEBRUARY 2024**

www.murrumbidgee.nsw.gov.au

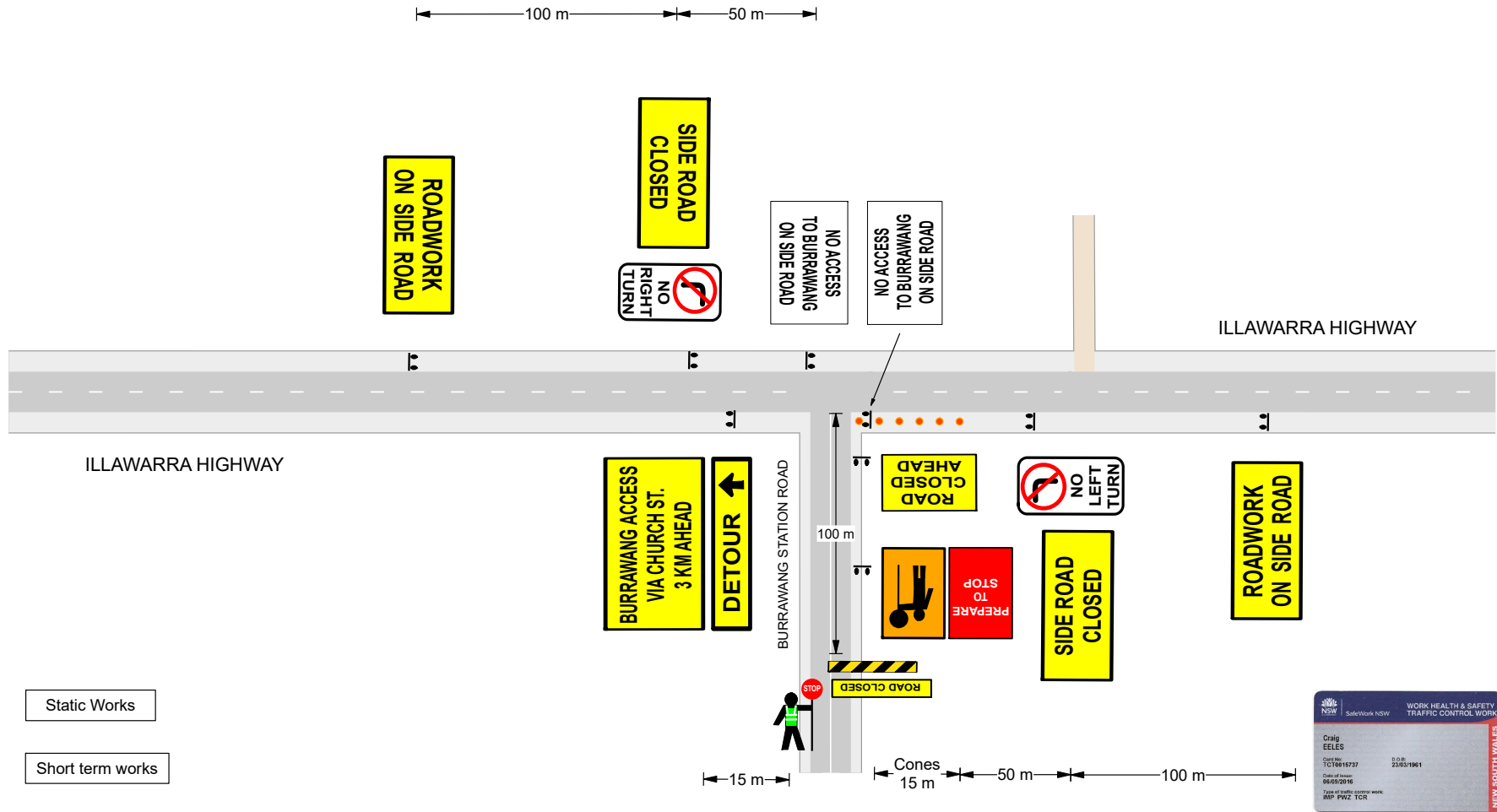


Static Works
Short term works

Plan Date 03-01-24	Revision A	Revision B	Revision C	Traffic Guidance Scheme 03	Client : Burrawang Easter Market	Plan Designed by : Craig Eeles PAWZTMP Cert. No. TCT 0015737 <i>C Eeles</i>
TGS Ref. BURRAWANG - 300324 - TGS 03				Illawarra Highway & Church Street Advance Warning Signs 60 kmh speed limit	Location: Illawarra Highway & Church Street, Burrawang	This plan is not to scale.
					Event Date : Easter Saturday 30-03-24	This plan is intended to comply with AS 1742.3-2019 "Manual of Uniform Traffic Control Devices; Part 3: Traffic control for works on roads" and the Transport NSW "Traffic Control At Worksites" 2020 manual (version 6).
					Times : 8.00 a.m. to 4.00 p.m.	Any modifications or alterations to this plan must be made by a suitably qualified person to the above standards.
						This plan remains the property of All Area Traffic Services.

**AGENDA OF THE LOCAL TRAFFIC COMMITTEE MEETING
THURSDAY 15 FEBRUARY 2024**

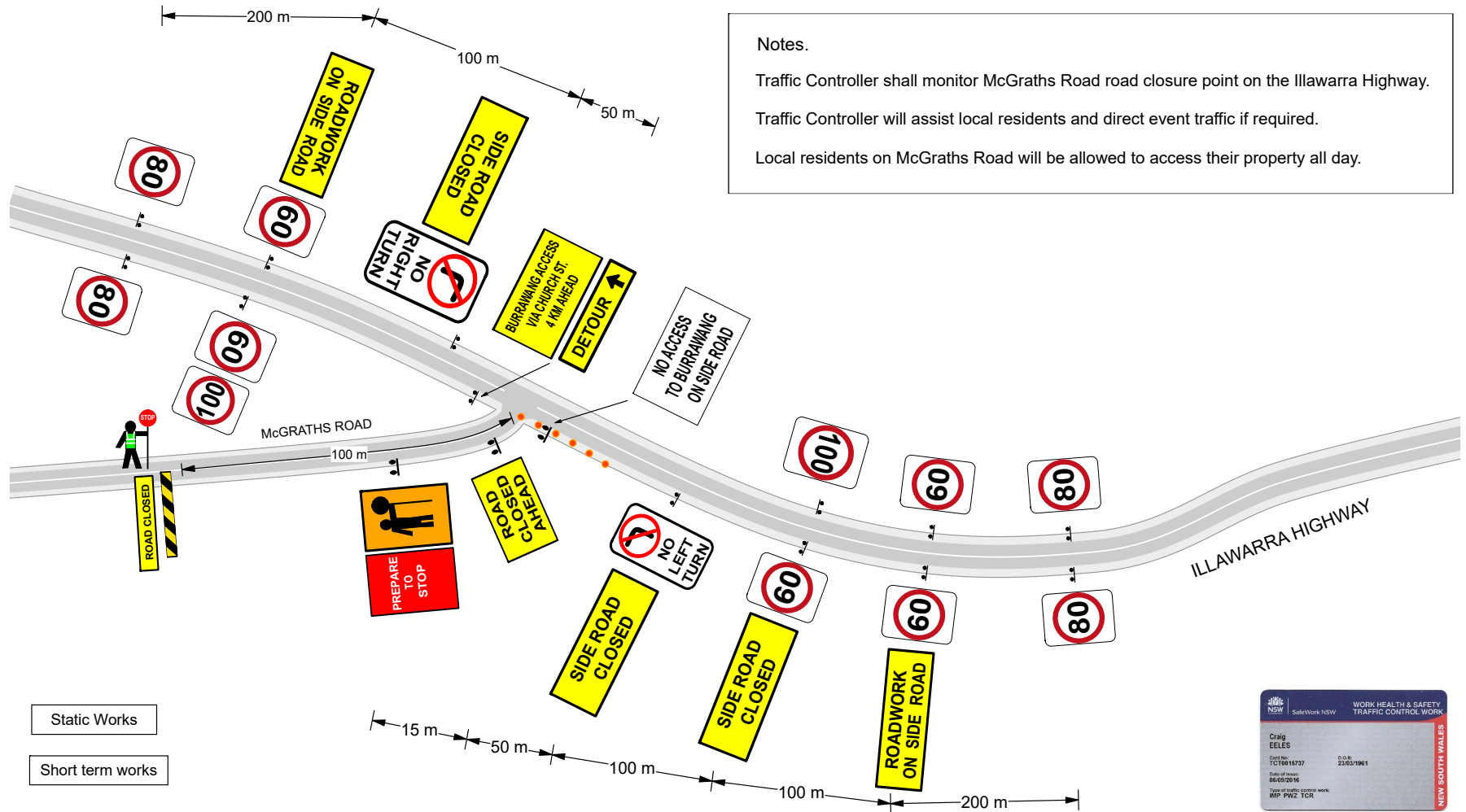
www.trafficcontrol.com.au



Plan Date 03-01-24	Revision A	Revision B	Revision C	Traffic Guidance Scheme 04	Client : Burrawang Easter Market	Plan Designed by : Craig Eeles PAWZTMP Cert. No. TCT 0015737
TGS Ref. BURRAWANG - 300324 - TGS 04				Illawarra Highway & Burrawang Station Road Side Road closure Advance Warning Signs	Location: Illawarra Highway & Burrawang Station Rd. Burrawang	This plan is not to scale. This plan is intended to comply with AS 1742.3-2019 "Manual of Uniform Traffic Control Devices; Part 3: Traffic control for works on roads" and the Transport NSW "Traffic Control At Worksites" 2020 manual (version 6). Any modifications or alterations to this plan must be made by a suitably qualified person to the above standards. This plan remains the property of All Area Traffic Services.
<p>ALL AREA TRAFFIC SERVICES 07 Old Hume Highway Mittagong, NSW, 2575. phone: 0407 870088 email: illawarratraf@gmail.com</p>					Event Date : Easter Saturday 30-03-24	
					Times : 8.00 a.m. to 4.00 p.m.	


**AGENDA OF THE LOCAL TRAFFIC COMMITTEE MEETING
THURSDAY 15 FEBRUARY 2024**

www.mtcc.com.au



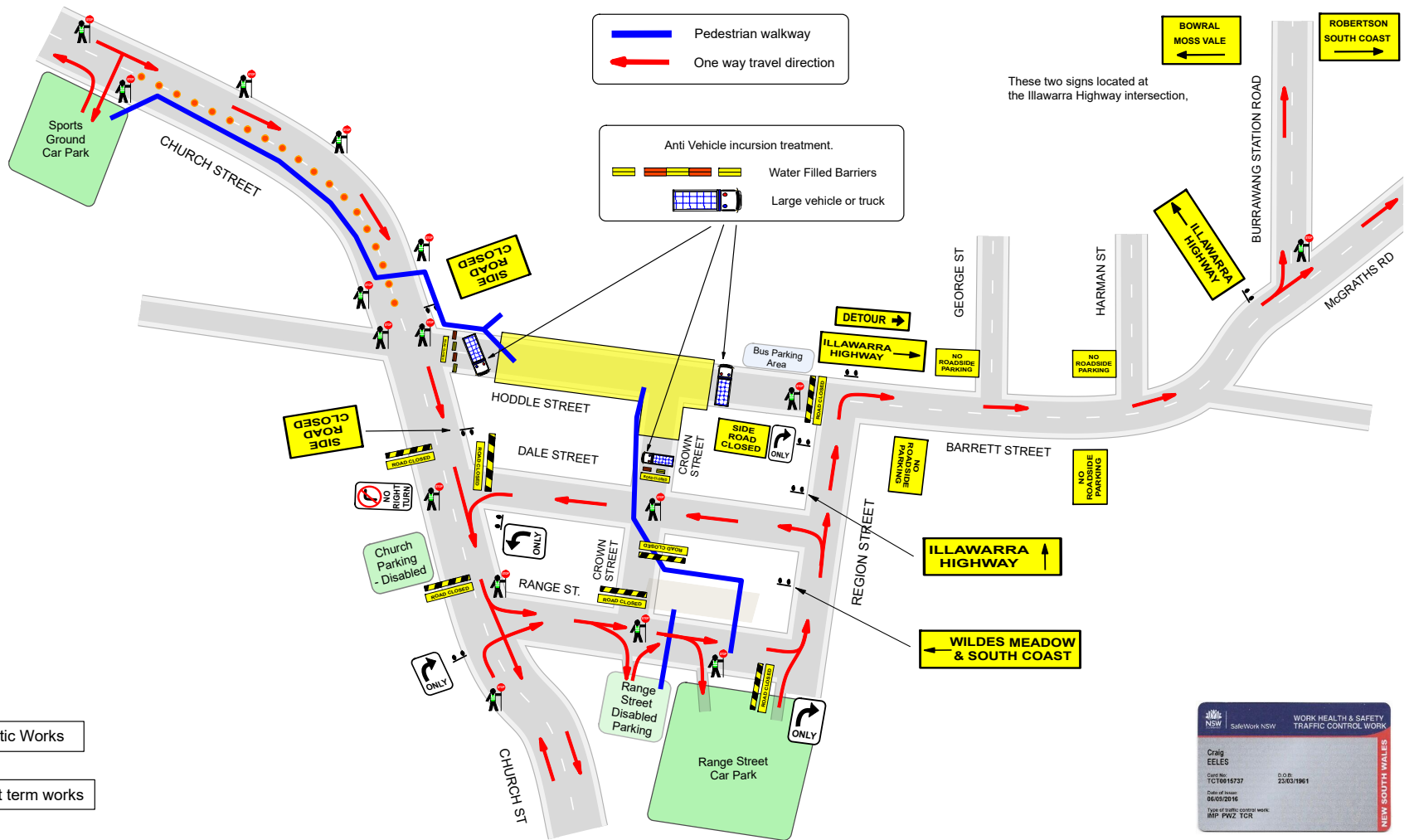
Notes.
 Traffic Controller shall monitor McGraths Road road closure point on the Illawarra Highway.
 Traffic Controller will assist local residents and direct event traffic if required.
 Local residents on McGraths Road will be allowed to access their property all day.

Static Works
 Short term works




Plan Date 03-01-24	Revision A	Revision B	Revision C	Traffic Guidance Scheme 05	Client : Burrawang Easter Market	Plan Designed by : Craig Eeles PAWZTMP Cert. No. TCT 0015737
TGS Ref. BURRAWANG - 300324 - TGS 05				Illawarra Highway & McGraths Road Side Road Closure Advance Warning Signs 60 kmh speed limit	Location: Illawarra Highway & McGraths Road. Burrawang	This plan is not to scale. This plan is intended to comply with AS 1742.3-2019 "Manual of Uniform Traffic Control Devices; Part 3: Traffic control for works on roads" and the Transport NSW "Traffic Control At Worksites" 2020 manual (version 6). Any modifications or alterations to this plan must be made by a suitably qualified person to the above standards. This plan remains the property of All Area Traffic Services.
					Event Date : Easter Saturday 30-03-24	
					Times : 8.00 a.m. to 4.00 p.m.	

**AGENDA OF THE LOCAL TRAFFIC COMMITTEE MEETING
THURSDAY 15 FEBRUARY 2024**



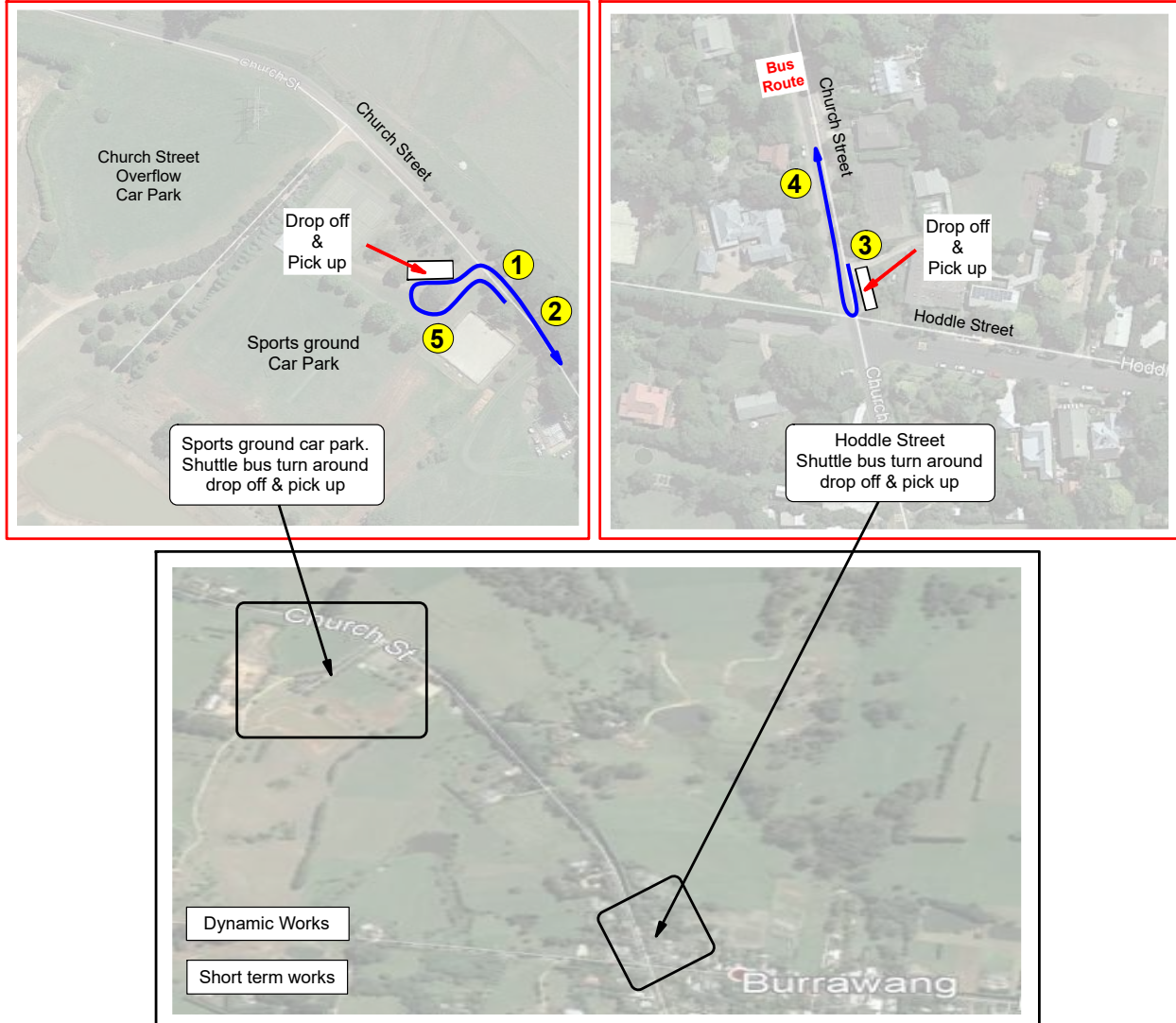
Static Works
Short term works




Plan Date 03-03-23	Revision A	Revision B	Revision C	Traffic Guidance Scheme 06	Client : Burrawang Easter Market	Plan Designed by : Craig Eeles PAWZTMP Cert. No. TCT 0015737
TGS Ref. BURRAWANG - 300324 - TGS 06				Burrawang Village	Location: Burrawang Village	This plan is not to scale. This plan is intended to comply with AS 1742.3-2019 "Manual of Uniform Traffic Control Devices; Part 3: Traffic control for works on roads" and the Transport NSW "Traffic Control At Worksites" 2020 manual (version 6). Any modifications or alterations to this plan must be made by a suitably qualified person to the above standards. This plan remains the property of All Area Traffic Services.
ALL AREA TRAFFIC SERVICES 07 Old Hume Highway Milingimbi NSW 2575 phone: 0407 870088 email: allarea@atf.com.au				One-way travel routes	Event Date : Easter Saturday 30-03-24 Times : 6.00 a.m. to 4.00 p.m.	

AGENDA OF THE LOCAL TRAFFIC COMMITTEE MEETING THURSDAY 15 FEBRUARY 2024

Shuttle Bus drop off & pick up locations




- ① Event vehicles will be directed to the Range Street car park while the shuttle bus is in the sports ground.
- ② Event vehicles will follow the shuttle bus up the hill to the Hoddle Street drop off & pick up point and then vehicles proceed on to the Range Street car park.
- ③ Event vehicles will be redirected into the sports ground car park when the shuttle bus reaches the Hoddle Street drop off & pick up point.
- ④ Event vehicles will continue to be sent into the sports ground car park while the shuttle bus returns from Hoddle Street to the sports ground.
- ⑤ Repeat steps 1 - 4.



Traffic Guidance Scheme 07				Shuttle Bus drop off & pick up locations		TGS Ref. BURRAWANG - 080423 - TGS 07	
Plan Date 04-01-24	Revision A	Revision B	Revision C	Client : Burrawang Easter Market		Plan Designed by : Craig Eeles PAWZTMP Cert. No. TCT 0015737 <i>C Eeles</i>	
<p>ALL AREA TRAFFIC SERVICES 07 Old Hume Highway Mittagong, NSW, 2575. phone. 0407 870088 email allareatrafics@gmail.com</p>				Location: Church Street, Burrawang		This plan is not to scale.	
				Event Date : Easter Saturday 30-03-24		This plan is intended to comply with AS 1742.3-2019 "Manual of Uniform Traffic Control Devices; Part 3: Traffic control for works on roads" and the Transport NSW "Traffic Control At Worksites" 2020 manual (version 6).	
				Times : 8.00 a.m. to 3.00 p.m.		Any modifications or alterations to this plan must be made by a suitably qualified person to the above standards.	
						This plan remains the property of All Area Traffic Services.	

**AGENDA OF THE LOCAL TRAFFIC COMMITTEE MEETING
THURSDAY 15 FEBRUARY 2024**

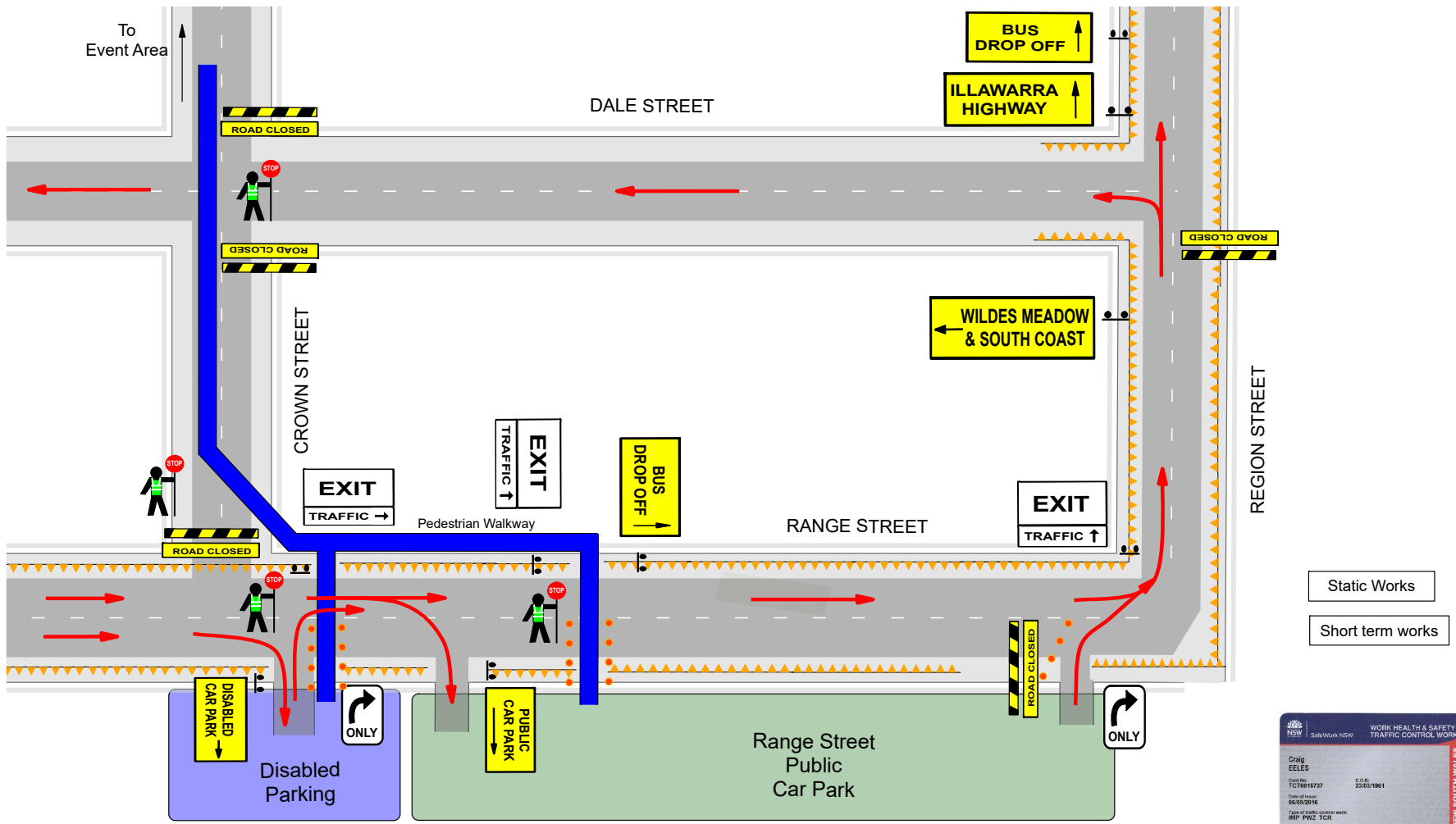
www.murrumbidgee.nsw.gov.au



Plan Date 04-01-24	Revision A	Revision B	Revision C	Traffic Guidance Scheme 08	Client : Burrawang Easter Market	Plan Designed by : Craig Eeles PAWZTMP Cert. No. TCT 0015737
TGS Ref. BURRAWANG - 300324 - TGS 08				Burrawang Village Event parking & drop off / pick up	Location: Burrawang Village	This plan is not to scale. This plan is intended to comply with AS 1742.3-2019 "Manual of Uniform Traffic Control Devices; Part 3: Traffic control for works on roads" and the Transport NSW "Traffic Control At Worksites" 2020 manual (version 6). Any modifications or alterations to this plan must be made by a suitably qualified person to the above standards. This plan remains the property of All Area Traffic Services.
<p>ALL AREA TRAFFIC SERVICES 07 Old Hume Highway Mudgee, NSW, 2256 phone: 0407 870088 email: allareatraf@icloud.com</p>					Event Date : Easter Saturday 30-03-24	
					Times : 6.00 a.m. to 4.00 p.m.	

**AGENDA OF THE LOCAL TRAFFIC COMMITTEE MEETING
THURSDAY 15 FEBRUARY 2024**


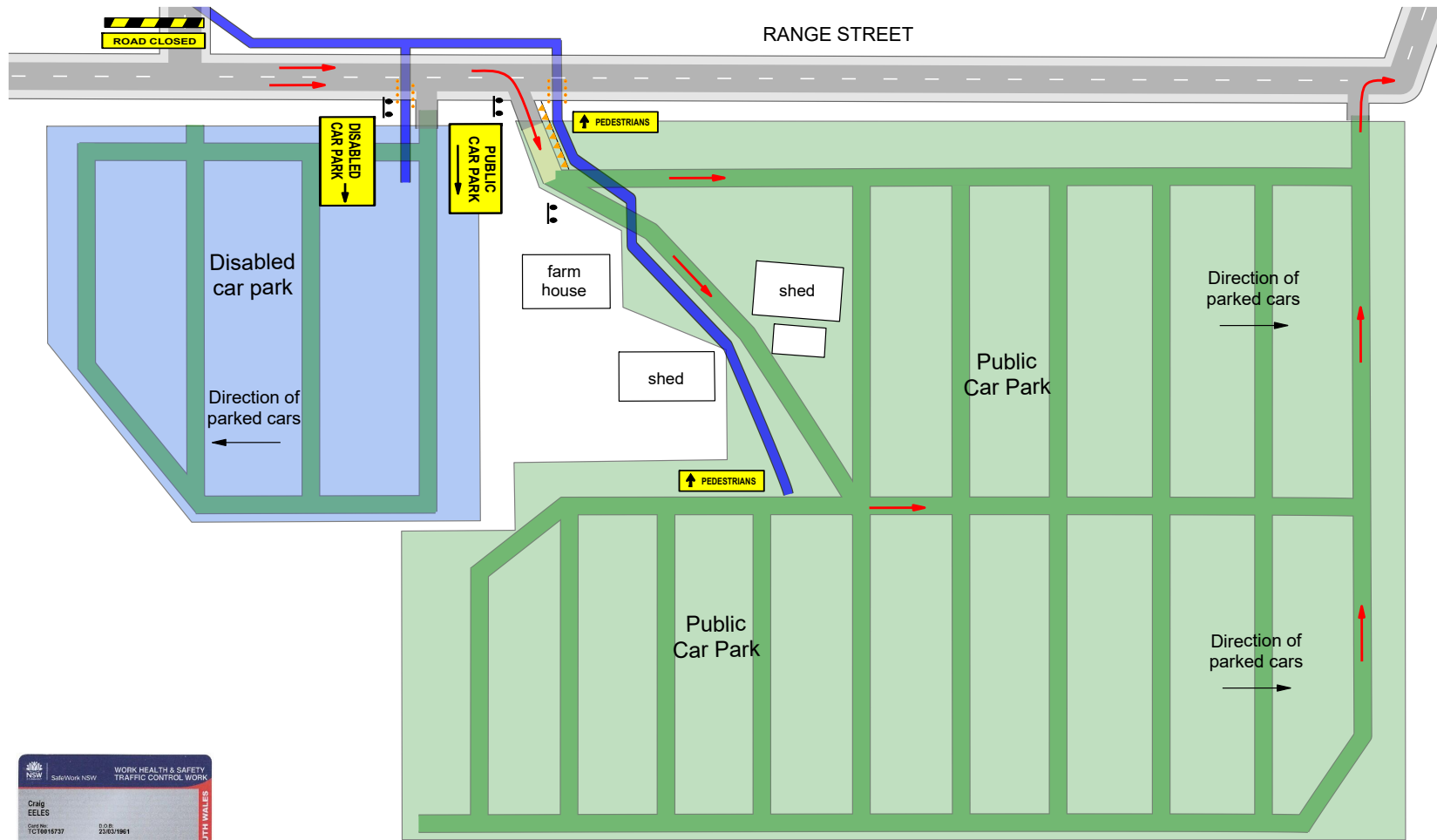
www.burrawang.nsw.gov.au



Plan Date 04-01-24	Revision A	Revision B	Revision C	Traffic Guidance Scheme 09	Client : Burrawang Easter Market	Plan Designed by : Craig Eeles PAWZTMP Cert. No. TCT 0015737
TGS Ref. BURRAWANG - 300324 - TGS 09				Range Street, Burrawang	Location: Burrawang Village	This plan is not to scale. This plan is intended to comply with AS 1742.3-2019 "Manual of Uniform Traffic Control Devices; Part 3: Traffic control for works on roads" and the Transport NSW "Traffic Control At Worksites" 2020 manual (version 6). Any modifications or alterations to this plan must be made by a suitably qualified person to the above standards. This plan remains the property of All Area Traffic Services.
<p>ALL AREA TRAFFIC SERVICES 07 Old Hume Highway Mudgegong, NSW 2375. phone: 0407 870088 email: allareatrafic@gmail.com</p>				Vehicle travel & Pedestrians	Event Date : Easter Saturday 30-03-24 Times : 6.00 a.m. to 4.00 p.m.	

**AGENDA OF THE LOCAL TRAFFIC COMMITTEE MEETING
THURSDAY 15 FEBRUARY 2024**

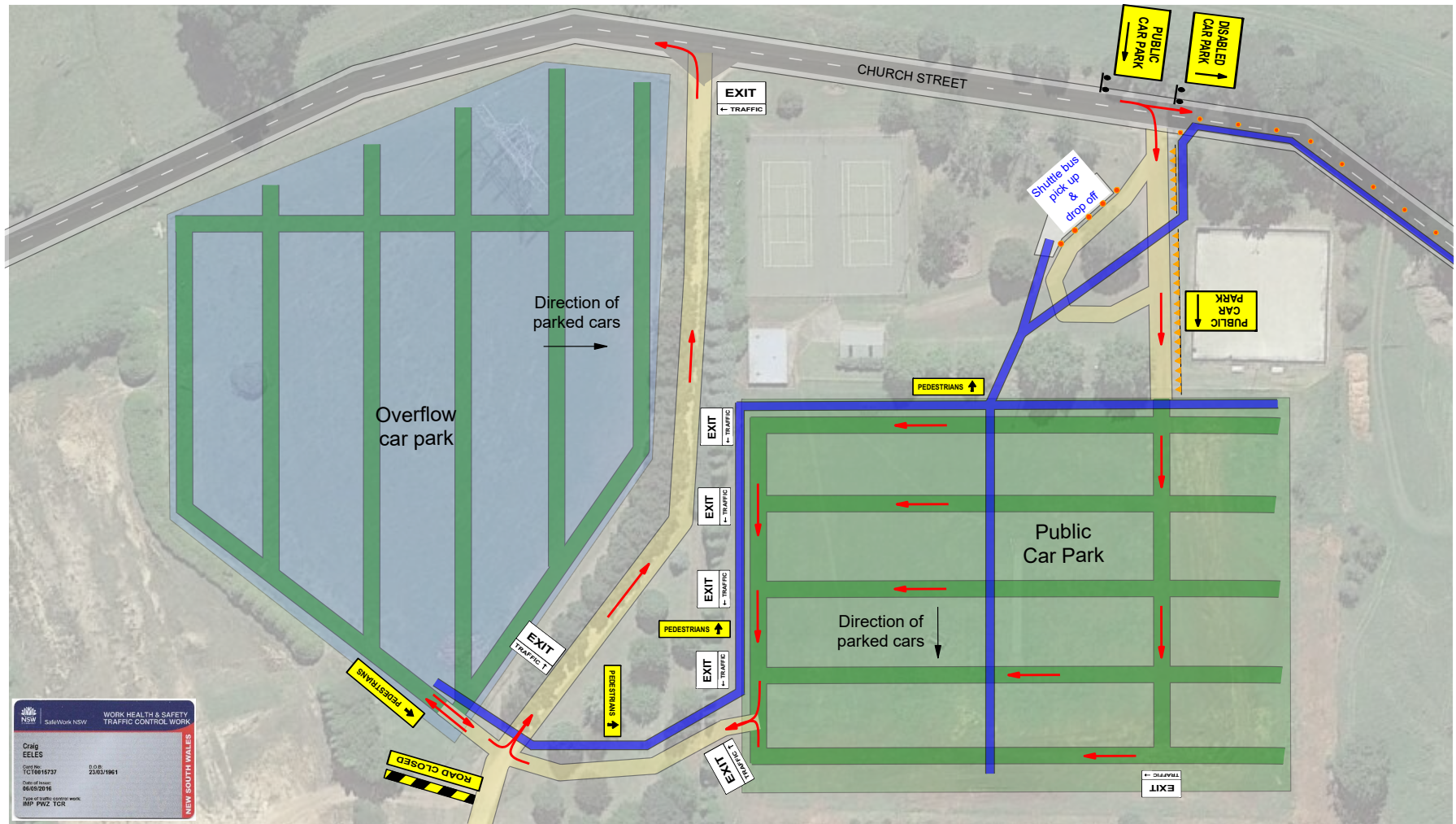
www.burrawang.nsw.gov.au



Plan Date 04-01-24	Revision A	Revision B	Revision C	Traffic Guidance Scheme 10	Client : Burrawang Easter Market	Plan Designed by : Craig Eeles PAWZTMP Cert. No. TCT 0015737 <i>C. Eeles</i>
TGS Ref. BURRAWANG - 300324 - TGS 10				Range Street Public car park & Disabled car park	Location: Burrawang Village	This plan is not to scale. This plan is intended to comply with AS 1742.3-2019 "Manual of Uniform Traffic Control Devices; Part 3: Traffic control for works on roads" and the Transport NSW "Traffic Control At Worksites" 2020 manual (version 6). Any modifications or alterations to this plan must be made by a suitably qualified person to the above standards. This plan remains the property of All Area Traffic Services.
<p>ALL AREA TRAFFIC SERVICES 07 Old Hume Highway Mileagong, NSW, 2375. phone: 0407 870088 email: allareatrafic@gmail.com</p>					Event Date : Easter Saturday 30-03-24	
					Times : 6.00 a.m. to 4.00 p.m.	

**AGENDA OF THE LOCAL TRAFFIC COMMITTEE MEETING
THURSDAY 15 FEBRUARY 2024**


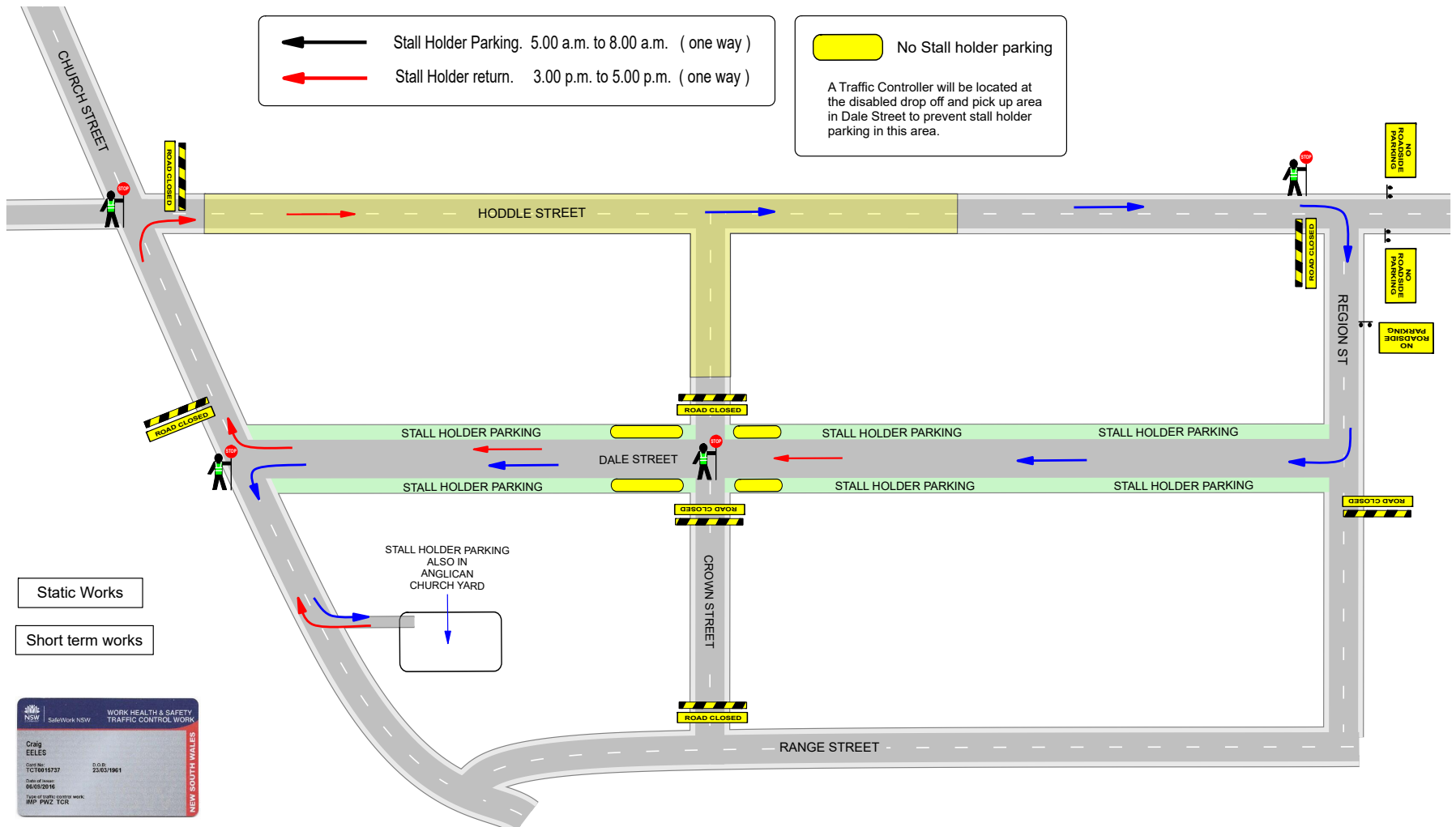
www.burrawang.nsw.gov.au



Plan Date 04-01-24	Revision A	Revision B	Revision C	Traffic Guidance Scheme 11	Client : Burrawang Easter Market	Plan Designed by : Craig Eeles PAWZTMP Cert. No. TCT 0015737 <i>C. Eeles</i>
TGS Ref. BURRAWANG - 300324 - TGS 11				Burrawang Sports Ground	Location: Burrawang Village	This plan is not to scale.
<p>ALL AREA TRAFFIC SERVICES 07 Old Hume Highway Milingong, NSW, 2375. phone: 0407 870088 email: allareatrafic@gmail.com</p>				Public car park & Overflow car park	Event Date : Easter Saturday 30-03-24	This plan is intended to comply with AS 1742.3-2019 "Manual of Uniform Traffic Control Devices; Part 3: Traffic control for works on roads" and the Transport NSW "Traffic Control At Worksites" 2020 manual (version 6).
					Times : 6.00 a.m. to 4.00 p.m.	Any modifications or alterations to this plan must be made by a suitably qualified person to the above standards.
						This plan remains the property of All Area Traffic Services.

**AGENDA OF THE LOCAL TRAFFIC COMMITTEE MEETING
THURSDAY 15 FEBRUARY 2024**

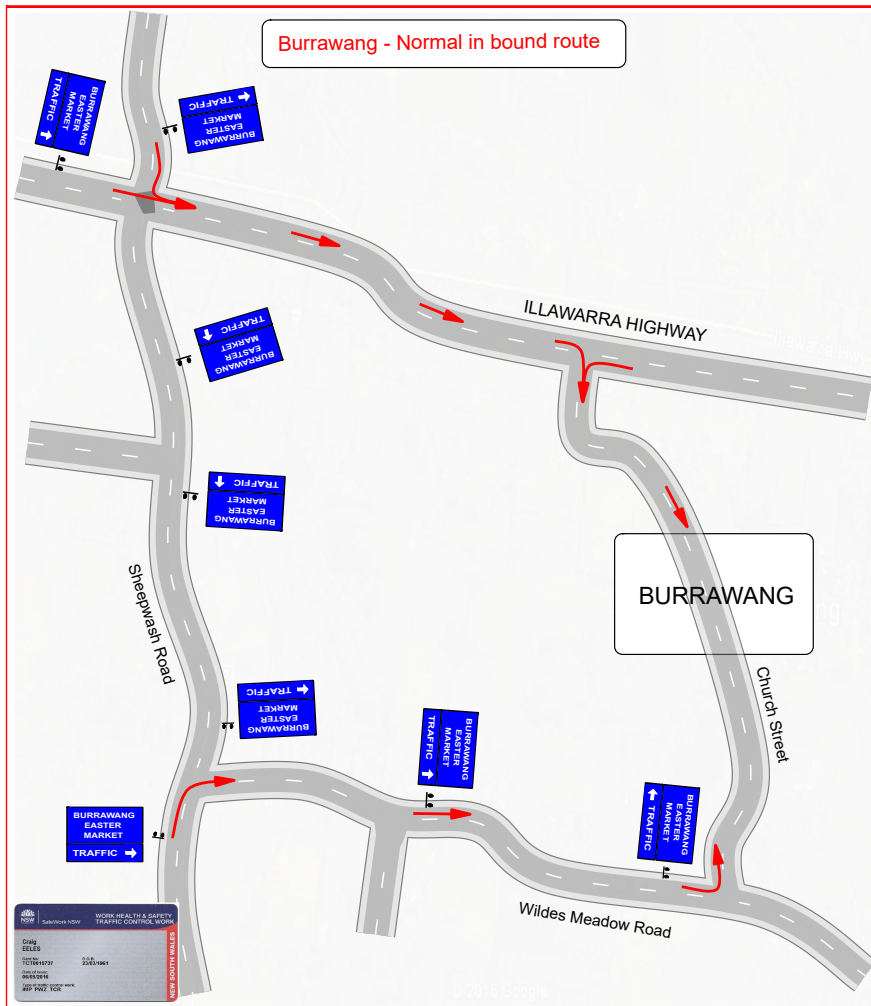
www.burrawang.nsw.gov.au



Plan Date 08-01-24	Revision A	Revision B	Revision C	Traffic Guidance Scheme 12	Client : Burrawang Easter Market	Plan Designed by : Craig Eeles PAWZTMP Cert. No. TCT 0015737 <i>C Eeles</i>
TGS Ref. BURRAWANG - 300324 - TGS 12				Burrawang Easter Market Stallholder parking plan	Location: Burrawang Village	This plan is not to scale.
<p>ALL AREA TRAFFIC SERVICES 07 Old Hume Highway Mittagong NSW 2875 phone: 0407 870088 email: allareatraf@icloud.com</p>					Event Date : Easter Saturday 30-03-24	This plan is intended to comply with AS 1742.3-2019 "Manual of Uniform Traffic Control Devices; Part 3: Traffic control for works on roads" and the Transport NSW "Traffic Control At Worksites" 2020 manual (version 6).
					Times : 5.00 a.m. to 5.00 p.m.	Any modifications or alterations to this plan must be made by a suitably qualified person to the above standards.
						This plan remains the property of All Area Traffic Services.

AGENDA OF THE LOCAL TRAFFIC COMMITTEE MEETING THURSDAY 15 FEBRUARY 2024

www.murrumbidgee.nsw.gov.au



Plan Date 08-01-24	Revision A	Revision B	Revision C	Traffic Guidance Scheme 13	Client : Burrawang Easter Market	Plan Designed by : Craig Eeles PAWZTMP Cert. No. TCT 0015737 <i>C Eeles</i>
TGS Ref. BURRAWANG - 300324 - TGS 13				Burrawang Easter Market	Location: Sheepwash Rd & Wildes Meadow Road	This plan is not to scale. This plan is intended to comply with AS 1742.3-2019 "Manual of Uniform Traffic Control Devices, Part 3: Traffic control for works on roads" and the Transport NSW "Traffic Control At Worksites" 2020 manual (version 6). Any modifications or alterations to this plan must be made by a suitably qualified person to the above standards. This plan remains the property of All Area Traffic Services.
				Sheepwash Rd & Wildes Meadow Road	Event Date : Easter Saturday 30-03-24	
				Alternative inbound route	Times : 8.00 a.m. to 1.00 p.m.	