

# AGENDA

of the  
**Local Traffic Committee Meeting**  
held **Electronically**,  
on

**Monday 6 February 2023**

**1 AGENDA REPORTS .....4**

1.1 A Day On The Green At Centennial Vineyards, 26 February 2023 .....4

## **Our Mission, Our Vision, Our Values**

### **OUR MISSION**

To create and nurture a vibrant and diverse community growing and working in harmony with our urban, agricultural and natural environments

### **OUR VISION**

**Leadership:** *'An innovative and effective organisation with strong leadership'*

**People:** *'A vibrant and diverse community living harmoniously, supported by innovative services and effective communication with Council'*

**Places:** *'Places that are safe, maintained, accessible, sympathetic to the built and natural environment, that supports the needs of the community'*

**Environment:** *'A community that values and protects the natural environment enhancing its health and diversity'*

**Economy:** *'A strong local economy that encourages and provides employment, business opportunities and tourism'*

### **OUR VALUES**

Integrity, trust and respect

Responsibility and accountability

Communication and teamwork

Service quality

## **1 AGENDA REPORTS**

---

### **1.1 A Day on the Green at Centennial Vineyards, 26 February 2023**

**Report Author:** Traffic Engineer

**Authoriser:** Director Service and Project Delivery

---

#### **PURPOSE**

Consideration of the Traffic Management Plans for A Day on the Green which is to be held at Centennial Vineyards on 26 February 2023. The event is approved to hold up to 10,000 people.

---

#### **RECOMMENDATION**

**THAT the traffic arrangements proposed by All Area Traffic Services for A Day on the Green to be held at Centennial Vineyards on Sunday 26 February 2023 be approved subject to the implementation of the approved Traffic Management Plan and approval from the Police Service in accordance with the Guide to Traffic and Transport Management for Special Events for a Class 2 event.**

---

#### **REPORT**

##### **REPORT**

A Day On The Green concert will be held at Centennial Vineyards on Sunday 26th February 2023.

Patrons will be provided with an afternoon and evening of entertainment and live music within the grounds of Centennial Vineyards.

Attendance of up to 10,000 people has been planned for.

##### **Approximate Schedule of Events**

- 2.00 pm Car parks open;
- 2.30 pm Unofficial soft venue gates open;
- 3.00 pm Advertised venue gates open;
- 4.15 pm Approximate show start;
- 8.00 pm Main act;
- 9.30 pm Approximate show finish.

Patrons will arrive and leave Centennial Vineyards by car, shuttle bus, tour bus, and other public transport.

Event organisers will use various methods to influence patrons to use the local shuttle bus service and other public transport services to travel to the event to minimise the demand for parking on site.

Patrons will be dissuaded to use private vehicles.

A substantial parking fee will be charged for on-site car parking at Centennial Vineyards.

This is intended to reduce the car numbers and increase the average passenger number from 2.6 to 3.0 patrons per car.

Traffic management signs and devices for the event shall occupy road reserves and property controlled by Wingecarribee Shire Council and RMS Southern region.

Most cars will be arriving at the event site via Kirkham Road, Oxley Hill Road, Old Hume Highway and Centennial Road (western end) between 2.00 pm and 6.00 pm on event day.

Buses will be arriving at the event site via Kirkham Road and Centennial Road (eastern end) between 2.00 pm and 6.00 pm on event day.

### **TRAFFIC MANAGEMENT**

#### **OLD HUME HIGHWAY AT MITTAGONG**

The Old Hume Highway through Mittagong will be affected by event traffic from 12.00 pm to 12.00 am on event day.

Variable Message Board will be installed on The Old Hume Highway on the approaches to Bowral Road from 12.00 pm to 12.00 am on event day.

Event directional signs will be installed on The Old Hume Highway between Main Street in Mittagong and the Motorway on ramp at Welby from 12.00 pm to 7.00 pm on event day.

refer to TGS 01 for detailed plans of traffic management signs and devices on The Old Hume Highway through Mittagong.

#### **OLD HUME HIGHWAY AT CENTENNIAL ROAD (western end)**

The Old Hume Highway near the western end of Centennial Road will be affected by event traffic from 12.00 pm to 12.00 am on event day.

Advance Warning Signs, Lane closure signs and speed reduction signs will be installed on The Old Hume Highway on the approaches to Centennial Road from 12.00 pm to 12.00 am on event day.

Traffic Controllers will control traffic flow at The Old Hume Highway and Centennial intersection from 12.00 pm to 12.00 am on event day.

### **INGRESS**

It is expected to have an additional 200 - 250 vehicles per hour travelling on the Old Hume Highway and arriving at the event site via Centennial Road (western end) between 2.00 pm and 6.00 pm on event day.

The 1 km long left lane of the two uphill lanes on The Old Hume Highway, on the south bound approach to Centennial Road, will allow event traffic to be separated from through traffic during the ingress phase.

The right turn slip lane at the end of the two uphill lanes on The Old Hume Highway, on the north bound approach to Centennial Road, will allow event traffic to be separated from through traffic during the ingress phase.

### **EGRESS**

## **AGENDA OF THE LOCAL TRAFFIC COMMITTEE MEETING MONDAY 6 FEBRUARY 2023**

---

Approximately 1,200 cars will exit the event site via The Old Hume Highway during the egress phase of the event.

Non-event through traffic on The Old Hume Highway reduces dramatically after 7.00 pm.

Event traffic will therefore have minimal delays exiting the event site and accessing The Old Hume Highway during the egress phase.

Bowral traffic will turn left at the Old Hume Highway and detour via Oxley Hill Road to Bowral

Moss Vale traffic will turn left at the Old Hume Highway and detour via Berrima.

Mittagong and Sydney traffic will turn right at the Old Hume Highway and proceed north to Mittagong.

### **MITTAGONG ROAD**

Mittagong Road will be affected by event traffic from 12.00 p. to 12.00 am on event day.

Advance Warning Signs and speed reduction signs shall be installed on Mittagong Road from 12.00 pm to 12.00 am on event day.

Traffic Controllers will control traffic flow on Mittagong Road at the Kirkham Road intersection to expediate turning event vehicles from 12.00 pm to 12.00 am on event day.

### **INGRESS**

It is expected to have an additional 80 - 120 cars and 20 - 30 buses per hour travelling on Mittagong Road and turning at the Kirkham Road intersection.

Buses will be arriving at the event site via Kirkham Road and Centennial Road (eastern end) between 2.00 pm and 6.00 pm on event day.

Most cars will be arriving to park at the event site via Kirkham Road, Oxley Hill Road, Old Hume Highway and Centennial Road (western end) between 2.00 pm and 6.00 pm on event day

Traffic Controllers will control traffic flow on Mittagong Road at the Kirkham Road intersection to expediate turning event vehicles from 12.00 pm to 12.00 am on event day.

### **EGRESS**

During Egress:

- up to 250 pick-up cars, taxis, etc. will enter and exit the event site via Kirkham Road and Centennial Road;
- up to 120 buses will exit the event site via Centennial Road and Kirkham Road;
- shuttle buses and other pick-up vehicles leaving Centennial Vineyards will travel east on Centennial Road and access Mittagong Road at the Kirkham Road intersection; and
- cars exiting the public car parks will travel west on Centennial Road to the Old Hume Highway and detour to Moss Vale, Bowral and Mittagong via The Old Hume Highway during the egress phase.

This will minimise the number of cars exiting onto Mittagong Road during the egress phase.

### **KIRKHAM ROAD**

Kirkham Road will be affected by event traffic from 12.00 pm to 12.00 am on event day.

Advance Warning Signs and speed reduction signs shall be installed on Kirkham Road from 12.00 pm to 12.00 am on event day.

## **AGENDA OF THE LOCAL TRAFFIC COMMITTEE MEETING MONDAY 6 FEBRUARY 2023**

---

Traffic Controllers will control traffic flow on Kirkham Road at the Centennial Road intersection from 12.00 pm to 12.00 am on event day.

Refer to TGS 05 for a detailed plan of traffic management on Kirkham Road.

### **OXLEYS HILL ROAD**

Oxley Hill Road will be affected by event traffic from 12.00 p. to 12.00 am on event day.

Advance Warning Signs and speed reduction signs shall be installed on Oxley Hill Road from 12.00 pm to 12.00 am on event day.

No Traffic Controllers will be located on Oxley Hill Road.

Refer to TGS 06 for a detailed plan of traffic management on Oxley Hill Road and Kirkham Road.

### **CENTENNIAL ROAD**

Variable Message Boards will be installed on Centennial Road one week prior to the event.

The VMBs will give advance notice of the upcoming event and evening road closure.

Centennial Road will be affected by event traffic from 12.00 pm to 12.00 am on event day.

Advance Warning Signs, speed reduction signs, No Roadside Parking signs, and flag lines shall be installed on Centennial Road from 9.00 am to 12.00 am on event day.

Buses, taxis and other drop off vehicles will be arriving at the event site via Kirkham Road and Centennial Road (eastern end) between 1.00 pm and 6.00 pm on event day.

Most cars will be arriving to park at the event site via Kirkham Road, Oxley Hill Road, Old Hume Highway and Centennial Road

(western end) between 1.00 pm and 6.00 pm on event day.

Traffic Controllers will control traffic flow on Centennial Road at the Kirkham Road intersection and the Old Hume Highway intersection and at each of the event road gates A, B & C from 12.00 pm to 12.00 am on event day.

### **INGRESS**

It is expected to have an additional 20 - 30 vehicles per hour travelling west on Centennial Road from Kirkham Road between 1.00 pm and 6.00 pm on event day.

It is expected to have an additional 200 - 250 vehicles per hour travelling east on Centennial Road from The Old Hume Highway between 1.00 pm and 6.00 pm on event day.

Refer to TGS 03 & TGS 04 for detailed plans of traffic management on Centennial Road during ingress

### **EGRESS**

Centennial Road will be one way only west bound between event gate C (car park road gates) and The Old Hume Highway from 9.00 pm to 12.00 am during the egress phase.

Cars exiting the public car parks will travel west to the Old Hume Highway and detour to Bowral and Mittagong during the egress phase.

Centennial Road will remain two-way between event gate A (buses, taxis and pick-ups) and Kirkham Road during the egress phase.

All pick up vehicles will access and leave the event site via Kirkham Road only during the egress phase.

## **AGENDA OF THE LOCAL TRAFFIC COMMITTEE MEETING MONDAY 6 FEBRUARY 2023**

---

Access to Centennial Vineyards will be via gate A only during the egress phase.

Traffic Controllers will control traffic flow on Centennial Road at the Kirkham Road intersection, The Old Hume Highway intersection and at each of the event gates A, B & C from 12.00 pm to 12.00 am on event day.

### **TRAFFIC IMPACT ON CENTENNIAL ROAD**

#### **INGRESS**

The Ingress phase of the event shall be from approximately 2.00 pm to 7.00 pm.

Buses will be arriving at the event site via Kirkham Road and Centennial Road (eastern end) between 1.00 pm and 6.00 pm on event day.

Most cars will be arriving to park at the event site via Kirkham Road, Oxley Hill Road, Old Hume Highway and Centennial Road (western end) between 2.00 pm and 6.00 pm on event day.

It is expected to have an additional 20 - 50 cars and 20 - 30 buses per hour travelling west on Centennial Road from Kirkham Road between 2.00 pm and 6.00 pm on event day.

It is expected to have an additional 200 - 250 cars per hour travelling east on Centennial Road from the Old Hume Highway between 2.00 pm and 6.00 pm on event day.

Peak traffic arrivals during the ingress phase are expected between 3.00 pm and 5.00 pm.

#### **EGRESS**

The Egress phase of the event shall be from 8.00 pm to approximately 12.00 am.

Up to 1,200 cars will exit the event site via the western end of Centennial Road and the Old Hume Highway.

Up to 250 cars will enter and exit the event site via Centennial Road and Kirkham Road.

Up to 120 buses will exit the event site via Centennial Road and Kirkham Road.

Peak traffic departures during the egress phase are expected between 10.00 pm and 11.00 pm.

### **COMMUNITY CONSULTATION**

Variable Message Boards will be installed on Centennial Road 1 week prior to the event giving advance notice of the event.

The event traffic management shall be advertised in the local papers one week prior to the event.

If "A Day On The Green" feature article is included in the edition prior to the event, the traffic management details will be included in this feature.

If no feature is in the newspaper, then a notice will be placed in the Public Notices section of the local newspaper stating like the following:



A DAY ON THE GREEN  
TRAFFIC MANAGEMENT  
Centennial Road, Bowral  
will be affected by event traffic from  
1.00 pm to 11.00 pm on Sunday 26-02-23.  
Possible delays may be experienced near  
Centennial Vineyards, 3 km west of Bowral.  
Changed traffic conditions will be in place  
near the event area from  
12.00 pm to 12.00 am on Sunday 26-02-23.  
For further details visit our website  
[adayonthegreen.com.au](http://adayonthegreen.com.au)

---

## **CONCLUSION**

A Day on the Green has been a popular event in the past drawing many locals and tourist to Bowral and providing and economic benefit to area.

The Traffic Management Company employed to manage this event has extensive experience in successfully managing events locally, including significant events such as the Bong Bong Picnic Races and previous A Day on the Green events.

It is recommended that Traffic Management Plan be approved for use on 26 February 2023.

---

## **ATTACHMENTS**

1. ADOT G. Centennial Vineyards. 26-02-23. TMP [1.1.1 - 54 pages]
2. ADOT G. Centennial. 260223. Traffic Guidance Schemes [1.1.2 - 24 pages]

**AGENDA OF THE LOCAL TRAFFIC COMMITTEE MEETING  
MONDAY 6 FEBRUARY 2023**



Outdoor concert  
( attendance up to 10,000 )

Centennial Vineyards  
252 Centennial Road, Bowral

Sunday 26th February 2023

Traffic Management Plan



Traffic Management Plan. Version 1. Plan date. 12-10-22  
Prepared by Craig Eeles. "Prepare A Work Zone Traffic Management Plan" cert. no. TCT0015737

# AGENDA OF THE LOCAL TRAFFIC COMMITTEE MEETING MONDAY 6 FEBRUARY 2023

A Day On The Green.

Centennial Vineyards, Bowral.

Sunday 26th February 2023

Traffic Management Plan

## CONTENTS

### Section 1 - INTRODUCTION

- 1.1 Introduction
- 1.2 References

### Section 2 - EVENT DETAILS

- 2.1 Event Organisers & Managers
- 2.2 Public Liability Insurance
- 2.3 Event Location
- 2.4 Event Details
- 2.5 Vehicle & Patron estimates
- 2.6 Shuttle Bus patron estimates
- 2.7 Shuttle Bus Route details
- 2.8 Affected roads
- 2.9 Traffic Impact Report

### Section 3 - TRAFFIC MANAGEMENT

- 3.1 Traffic Controllers
- 3.2 Parking Marshalls
- 3.3 Security Staff
- 3.4 Signs and Devices
- 3.5 Roadside Parking restrictions
- 3.6 Advertising

### Section 4 - PARKING & PUBLIC TRANSPORT

- 4.1 Event Parking
- 4.2 Public Drop off & Pick up areas
- 4.3 Shuttle Buses
- 4.4 Taxis
- 4.5 Pedestrians
- 4.6 Wet Weather Contingency Plan

### Section 5 - EMERGENCY SERVICES

- 5.1 Emergency Vehicles
- 5.2 Police
- 5.3 Ambulance
- 5.4 Fire Brigade

### Section 6 - TERRORISM

- 6.1 Suspect Activity
- 6.2 Vehicle Incursion

### Section 7 - OTHER PUBLIC CONSIDERATIONS

- 7.1 Neighbours
- 7.2 Public Transport Services
- 7.3 Environment
- 7.4 Night conditions

### Section 8 - PERMITS

- 8.1 Shire Permit application
- 8.2 TfNSW Road Occupancy Licence applications
- 8.3 TfNSW Special Event TMP Template
- 8.4 Summary Offences Act form

### Section 9 - LOCATION RISK ASSESSMENT

- 9.1 Location Risk Assessment

### Section 10 - TRAFFIC GUIDANCE SCHEMES

TGS VMB 01. Centennial Road. Advance notice of road closure.

TGS 01. Old Hume Hwy. Mittagong - VMB & Ingress directional signs

TGS 02. The Old Hume Highway & Centennial Road - Ingress.

TGS 03. Centennial Road - East bound. Ingress.

TGS 04. Centennial Road - West bound. Ingress & Egress.

TGS 05. Kirkham Road & Centennial Road. Ingress & Egress.

TGS 06. Kirkham Road & Mittagong Road. Ingress & Egress.

TGS 07. Kirkham Road & Oxleys Hill Road. Ingress

TGS 08. Centennial Road - Egress. Old Hume Highway approach

TGS 09. Old Hume Highway - Egress. Detour Routes

TGS 10. Centennial Road - Pedestrian Plan

TGS 11. Centennial Road. No Roadside Parking signs and devices

TGS 12. Centennial Vineyards - Internal parking plan

TGS 13. Centennial Vineyards - Ingress directional signs

TGS 14. Centennial Vineyards - Egress directional signs

TGS 15. Centennial Vineyards - Taxi & public drop off / pick up

TGS 16. Centennial Vineyards - Bus Area - Ingress

TGS 17. Centennial Vineyards - Bus Area - Egress

TGS 18. Moss Vale Shuttle Bus - VMP

TGS 19. Bowral Shuttle Bus - VMP

TGS 20. Mittagong Shuttle Bus - VMP

# AGENDA OF THE LOCAL TRAFFIC COMMITTEE MEETING MONDAY 6 FEBRUARY 2023

A Day On The Green.  
Traffic Management Plan.

Centennial Vineyards, Bowral.

Sunday 26th February 2023

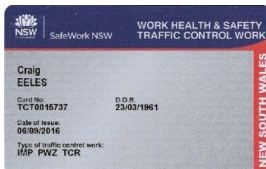
page 1

## Section 1 - INTRODUCTION

### 1.1 Introduction

This Traffic Management Plan ( TMP )

- is based on the successful method of traffic management developed by event managers and traffic & parking managers at numerous 'A Day On The Green' concerts previously held at various wineries around Australia for the past 20 years.
- is based on the successful method of operation developed by event managers and traffic & parking managers at numerous 'A Day On The Green' concerts previously held at Centennial Vineyards between 2006 and 2012 and retuning in April 2022.
- has been produced in consultation with Event Management, Police, Local Councils, RMS, and other stakeholders.
- takes into consideration the safety of patrons and event participants, and with emphasis on the safe passage of all traffic and pedestrians either involved in the event or travelling through, past or around the event area.
- takes into consideration the disruption to the local community, business' and traders.
- takes into consideration emergency services routes through, past or around the event area.
- is the document to be referred to by event staff regarding any traffic management at the event.
- is written as a document for relevant authorities to refer to when considering the issue of any traffic management permits and approvals for the event.
- is written to ensure that traffic management at the event is implemented in accordance with A.S. 1742.3 - 2019, the Transport NSW Traffic Control At Work Sites manual 2020 ( version 6 ) and the TfNSW "Guide to Transport Management at Special Events" - 2018 for a class 2 event.
- has been developed by a traffic management planner with qualifications to Prepare A Work Zone Traffic Management Plan. Craig Eeles. Certificate No. TCT0015737.



Signature:

### 1.2 References

The following documents and / or manuals have been used as references in developing this TMP :-

- OHS Act 2004
- NSW WH&S Act 2012
- Road Transport Act 2013
- Australian Government Guide to Terrorism in Crowded Places 2017
- RMS "Guide to Transport Management at Special Events" - 2018
- Transport NSW "Traffic Control At Worksites" - 2020 (version 6)
- AS 1742.3 - 2019

# AGENDA OF THE LOCAL TRAFFIC COMMITTEE MEETING MONDAY 6 FEBRUARY 2023

A Day On The Green.  
Traffic Management Plan.

Centennial Vineyards, Bowral.

Sunday 26th February 2023.

page 2

## Section 2 - EVENT DETAILS

### 2.1 Event Organisers and Managers

The "A Day On The Green" concert is being organised and managed by Roundhouse Entertainment.

The Event Manager from Roundhouse Entertainment is Eugene Brouwer  
Mobile: 0411 751599 Email: eugene@roundhouse.com.au

The Site Manager from Roundhouse Entertainment for the event is Paul White  
Mobile: 0418 511531 Email: paul@roundhouse.com.au

The Traffic & Parking Manager from All Area Traffic Services for the event is Craig Eeles.  
Mobile: 0407 870088 Email: allareattraffic@gmail.com

### 2.2 Public Liability Insurance

Current public liability Certificate of Currency will be provided closer to the event date.

Examples of existing or recent COC's are shown below.

#### Roundhouse Entertainment

**SLE**  
SLE Worldwide Australia Pty Limited  
A.B.N. 15 066 898 575 AFSL237268  
Level 15, 45 Clarence Street  
SYDNEY NSW 2000  
Telephone 61 (2) 9249 4850  
Facsimile 61 (2) 9249 4840  
Website: www.sleaustralia.com.au

**Certificate of Currency**

**Type of Cover:** Public & Products Liability

**The Insured:** Roundhouse Entertainment Pty Ltd

**Period Of Insurance:** 01 August 2022 To 4:00pm on 01 August 2023

**The Business:** Event Organiser of the 2022-23 season of The Day on The Green.

Saturday 5 November	Sirromet Wines, Mt Cotton QLD	Crowded House 13,000
Sunday 6 November	Sirromet Wines, Mt Cotton QLD	Crowded House 10,000
Saturday 12 November	Bimbadgen, Hunter Valley NSW	Crowded House 11,000
Saturday 19 November	Mt Duneed, Geelong VIC	Crowded House 15,500
Saturday 3 December	Peter Lehmann Wines, Barossa Valley, SA	Killers 8,000
Saturday 10 December	Mt Duneed, Geelong VIC	Killers 19,500

Future events to be endorsed on

**Limits of Liability:**

**Public Liability**  
\$ 20,000,000 any one Occurrence

**Products Liability**  
\$ 20,000,000 any one Period of Insurance

**Sublimits:** Care, Custody & Control \$ 100,000 limited in the aggregate  
Advertising Injury \$ 20,000,000 any one Occurrence

**Excess:** Personal Injury \$ 5,000 each and every Occurrence inclusive of Supplementary Payments  
Property Damage \$ 2,500 each and every Occurrence inclusive of Supplementary Payments  
Advertising Injury \$ 2,500 each and every Occurrence inclusive of Supplementary Payments  
Personal Injury \$25,000 each and every Claim inclusive of Supplementary Payments

#### All Area Traffic Services

**PRORISK**  
**Certificate Of Insurance**  
**Public & Products Liability Insurance**

**Policy Number:** PRPUC/428545-PL

**Insurance Period:** From 9 January 2021 at 4.00pm Local Standard Time  
To 9 January 2022 at 4.00pm Local Standard Time

**Insured:** Tanyelle Pty Ltd

**Insured's Address:** 22 Venus Street  
INVERLOCH VIC 3996

**Business:** Traffic Management

**Limit of Indemnity:** \$20,000,000 per Occurrence in respect of Public Liability and in the Aggregate in respect of Products Liability

**Policy:** ProRisk Public and Products Liability Insurance Policy v02.20

**Security:** Swiss Re International SE Australia Branch (AFSL 355098 - ABN 38 138 873 211)

This Certificate is issued by Professional Risk Underwriting Pty Ltd in accordance with the authority granted to them by the Security under the Agreement referred to in the Schedule.

This certificate is not a substitute for the Policy and Schedule of Insurance issued to you. The Policy, not this certificate, details your rights and obligations and the extent of your insurance cover.

IN WITNESS WHEREOF this Certificate has been signed at Melbourne this 12 January 2021.

*[Signature]*  
Authorised Signatory

**Professional Risk Underwriting Pty Ltd**  
Level 3, 100 Wellington Parade, Melbourne, VIC 3002 (PO Box 842, East Melbourne, VIC 3002)  
Telephone: 03 9235 5250 Facsimile: 1800 853 073 Email: enquires@prorisk.com.au  
ABN: 80 103 853 073 AFSL: 308076

# AGENDA OF THE LOCAL TRAFFIC COMMITTEE MEETING MONDAY 6 FEBRUARY 2023

A Day On The Green.  
Traffic Management Plan.

Centennial Vineyards, Bowral.

Sunday 26th February 2023.

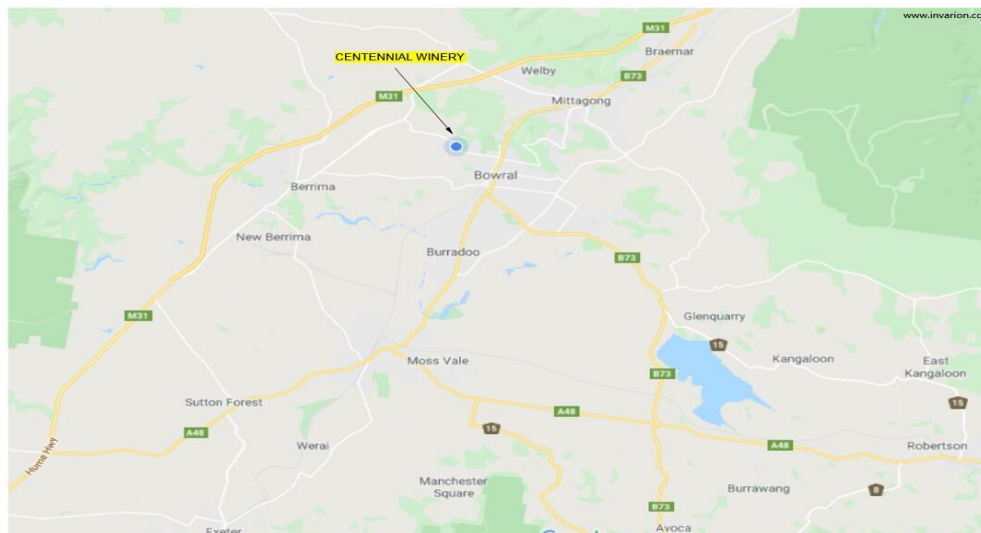
page 3

## Section 2 - EVENT DETAILS

### 2.3 Event Location

The 'A Day On The Green' concert will be conducted at Centennial Vineyards, situated on Centennial Road, Bowral. The Centennial Vineyards are located in a semi-rural area, approximately 3 km's west of Bowral. Travel time by car is approximately 5 minutes from the centre of Bowral.

CENTENNIAL VINEYARDS.  
252 Centennial Road. Bowral



CENTENNIAL VINEYARDS.  
On-site parking areas available



# AGENDA OF THE LOCAL TRAFFIC COMMITTEE MEETING MONDAY 6 FEBRUARY 2023

A Day On The Green.  
Traffic Management Plan.

Centennial Vineyards, Bowral.

Sunday 26th February 2023.

page 4

## Section 2 - EVENT DETAILS

### 2.4 Event Description

'A Day On The Green' concert will be held at Centennial Vineyards on Sunday 26th February 2023.

Patrons will be provided with an afternoon and evening of entertainment and live music within the grounds of Centennial Vineyards.

Attendance of up to 10,000 people has been planned for.

It is expected to have 10,000 patrons attending the event.

#### Approximate Show Times

2.00 p.m.	Car parks open
2.30 p.m.	Unofficial soft venue gates open
3.00 p.m.	Advertised venue gates open
4.15 p.m.	Approximate show start
8.00 p.m.	Main act. Sting
9.30 p.m.	Approximate show finish.

Patrons will arrive and leave Centennial Vineyards by car, shuttle bus, tour bus, and other public transport.

Event organisers will use various methods to influence patrons to use the local shuttle bus service and other public transport services to travel to the event to minimise the demand for parking on site.

Patrons will be dissuaded to use private vehicles.

A substantial parking fee will be charged for on-site car parking at Centennial Vineyards.

This will reduce the car numbers and increase the average passenger number from 2.6 to 3.0 patrons per car.

### 2.5 Vehicle & Patron estimates

Approximately 40 % of the patrons will arrive by shuttle bus.

Approximately 10 % of the patrons will arrive by private charter bus and mini-bus.

Approximately 40 % of patrons will arrive by private car to park on site.

Approximately 10 % of patrons will arrive by taxi, Uber or private car drop off within the Centennial Vineyards site.

#### EXPECTED VEHICLE & PATRON NUMBERS

Event attendance	Expected shuttle bus patrons (#1)	Egress No. of shuttle buses	Expected charter bus patrons	No. of charter buses	Expected mini-bus patrons	No. of mini buses	Expected car park patrons	Expected car park vehicles (#2)	Expected Taxi & Uber patrons	Expected drop off patrons
10,000	5,300	48	250	5	400	25	3,000	960	700	350
	53 %		2.5 %		4 %		30 %		7 %	3.5 %

#1. The above data is based from the 16-04-22 Crowded House concert ticketing report with shuttle bus registrations and postcode data on where People purchased tickets.

#2. Car parking numbers calculated @ 3.12 patrons per vehicle as per parking statistics from 16-04-22 concert as shown in the table below.



# AGENDA OF THE LOCAL TRAFFIC COMMITTEE MEETING MONDAY 6 FEBRUARY 2023

A Day On The Green.

Centennial Vineyards, Bowral.

Sunday 26th February 2023.

Traffic Management Plan.

page 5

## Section 2 - EVENT DETAILS

### 2.5 Vehicle & Patron estimates

#### HISTORICAL PARKING STATISTICS

Venue & Attendance Details			Public transport. Patron numbers				Drop off & Pick up		Public parking numbers	
Venue	Date	Attendance	Local Shuttle bus	Out of town Shuttle bus	Charter bus	Mini bus	Taxi & Uber	Public Drop off & pick up	Public car parks	VIP car parks
Bimbadgen Estate. Hunter Valley. NSW	19-11-16	9,700	3,400 ( 35. % )	240 ( 2.5 % )	60 ( 0.7 % )	400 ( 4.1 % )	40 cars = 120 patrons ( 1.3 % )	130 cars = 390 patrons ( 4 % )	1,770 cars	180 cars
			Total public transport. = 4,220 patrons. ( 43.5 % )				Total drop off & pick up = 1,450 patrons ( 14.5 % )		2,080 cars @ 2.63 pax. = 5,480 patrons. ( 56.5 % )	
Bimbadgen Estate. Hunter Valley. NSW	01-12-18	10,000	4,700 ( 47 % )	250 ( 2.5 % )	150 ( 1.5 % )	250 ( 2.5 % )	35 cars = 100 patrons ( 1.0 % )	150 cars = 450 patrons ( 4.5 % )	1,610 cars	230 cars
			Total public transport. = 5,450 patrons. ( 54.5 % )				Total drop off & pick up = 1,450 patrons ( 14.5 % )		1,840 cars @ 2.82 pax. = 4,550 patrons. ( 45.5 % )	
Heifer Station Wines. Orange. NSW	01-02-20	10,000	5,000 ( 50 % )	300 ( 3 % )	250 ( 2.5 % )	200 ( 2 % )	70 cars = 200 patrons ( 2.0 % )	80 cars = 40 patrons ( 4.4 % )	980 cars	80 cars
			Total public transport. = 5,750 patrons. ( 57.5 % )				Total drop off & pick up = 740 patrons ( 6.0 % )		1,240 cars @ 3.12 pax. = 3,850 patrons. ( 38.5 % )	
Centennial Winery Bowral. NSW	16-04-22	10,000	4,500 ( 45 % )	800 ( 8 % )	250 ( 2.5 % )	400 ( 4 % )	115 cars = 350 patrons ( 3.5 % )	230 cars = 700 patrons ( 7 % )	850 cars	110 cars
			Total public transport. = 5,950 patrons. ( 59.5 % )				Total drop off & pick up = 1,050 patrons ( 10.5 % )		960 cars @ 3.12 pax. = 3,000 patrons. ( 30 % )	



# AGENDA OF THE LOCAL TRAFFIC COMMITTEE MEETING MONDAY 6 FEBRUARY 2023

A Day On The Green.

Centennial Vineyards, Bowral.

Sunday 26th February 2023.

Traffic Management Plan.

page 6

## Section 2 - EVENT DETAILS

### 2.6 Shuttle Bus patron estimates

A day on the Green 16-04-22 - Centennial wines local bus shuttle numbers

<b>Attendance:</b>	<b>10,000</b>
Onsite parking & ( 30 % )	3,000
drop off / pickup: ( 8 % )	800
Taxi & Uber: ( 2.5 % )	250
Local Shuttle total (Mittagong, Bowral, Moss Vale): ( 45 % )	4,500
Out of town shuttles total (Campbelltown, Wollongong, Goulburn, etc): ( 8 % )	800
Mini buses: ( 2.5 % )	250
Private charter buses: ( 4 % )	400

Breakdown of the local Shuttle service - Mittagong, Bowral & Moss Vale (4,500 pax)

Data does not take into account patrons arriving by train at Bowral and Mittagong stations.

	Total shuttle bus Patrons	Locals / patrons staying in accommodation walking to pick up points	Car parking / @ 3 0 patrons per car = No. cars	Locals dropped off at bus stops
		( 50% )	( 35% )	( 15% )
<b>Mittagong bus shuttle ( 35% )</b>	1,575	788	551 / 183 cars	236
Caravan Park precinct	265	132	93 / 31 cars	39
Tourist info centre precinct	265	133	93 / 31 cars	40
Mittagong Station precinct	425	212	148 / 49 cars	64
Mittagong CBD precinct	380	190	132 / 44 cars	57
Welby precinct	240	120	85 / 28 cars	36
<b>Bowral bus shuttle ( 50% )</b>	2,250	1,125	787 / 262 cars	338
Centennial Road	225	112	79 / 26 cars	34
Bowral pool	115	57	40 / 14 cars	18
Bowral Station	495	247	173 / 58 cars	74
Bowral CBD precinct	585	293	204 / 68 cars	88
Loseby Park precinct	605	304	212 / 70 cars	90
Kangaloon Rd	225	112	79 / 26 cars	34
<b>Moss Vale bus shuttle ( 15% )</b>	725	363	254 / 85 cars	108
Willow drive	69	35	24 / 8 cars	11
Leighton Gardens	32	16	11 / 4 cars	5
Argyle Street	118	59	42 / 14 cars	16
Moss Vale Road - CBD precinct	438	219	153 / 51 cars	65
Briars Country	68	34	24 / 8 cars	11

## AGENDA OF THE LOCAL TRAFFIC COMMITTEE MEETING MONDAY 6 FEBRUARY 2023

A Day On The Green.  
Traffic Management Plan.

## Centennial Vineyards, Bowral.

Sunday 26th February 2023.

page 7

## Section 4 - PARKING & PUBLIC TRANSPORT

## 2.7 Shuttle Bus Details

refer to TGS 16 for a detailed Shuttle Bus area plan at the Vineyards

*Refer to TGS 18, TGS 19 & TGS 20 for detailed plans of pick-up points in Moss Vale, Bowral and Mittagong.*

Berrima Bus Lines will be the provider of local shuttle buses between the Centennial Vineyards and surrounding towns.

The contacts from Berrima Bus Lines ( 02 4871 3211 ) for the event will be:-

Geoff Ferris.      Mobile: 0418 214 135      Email:

Chris Moule.      Mobile: 0417 430926      Email:

A primary local shuttle bus service will pick up and drop off at various locations throughout Mittagong, Bowral, and Moss Vale and deliver and return patrons to and from the Vineyards.

A secondary shuttle bus service to and from the Vineyards will be provided from over 20 other locations including :-

Bundanoon - Exeter - Robertson - Burrawang - Hill Top - Colo Vale - Camden - Picton - Tahmoor - Bargo - Yanderra - Yerrinbool - Campbelltown - Macarthur - Wollongong - Shell Harbour - Ulladulla - Nowra - Kangaroo Valley - Goulburn - Marulan.

Buses will not return to departure points to pick up any "late comers".

## SHUTTLE BUS INFORMATION

A DAY ON THE GREEN

# GETTING TO CENTENNIAL WINES

252 Centennial Rd, Bowral NSW 2576

FREE BOWRAL TOWN SHUTTLE

Every 15 minutes - commencing 30 minutes prior to gates opening

- Peppers Craigieburn
- Cm centennial Rd & Bononia St
- Bowral Pool, Bus Stop outside on Mittagong Road
- Bowral Station, Station St Car Park - east side
- Bowral CBD, Bowley Street next to Public School
- Loreley Park, Park Road opp Bowral High
- Kangaroo Road, outside Bowral Golf Club

FREE MITTAGONG SHUTTLE

Every 15 minutes - commencing 30 minutes prior to gates opening

- Caravan Park, Electrica Street Bus Shelter
- Tourist Information Centre, Old Hume Hwy
- Mittagong Station, Regent Street
- McDonalds/FRSL Bus Stop, Bessmer Street
- Welly, Bandooley Street & Old Hume Hwy

\$20 RETURN MOSS VALE SHUTTLE

Every 30 minutes - commencing 30 minutes prior to gates opening

- Willow Drive, bus shelter opposite Caravan Park
- Leighton Gardens, Argyle Street
- Argyle St, Bus Stop between Hawkins & Suttor Rd
- Argyle Street before 2nd Suttor Road Bus Stop
- Briars Country Lodge
- Moss Vale Road, opp Eridge Park
- Moss Vale Road, Bus Stop before Osbourne Rd

TAXIS & RIDESHARE

Taxis in this area are in very short supply and must be pre-booked. We recommend catching the FREE Bowral or Mittagong shuttle service instead and hailing a taxi in town. RIDE SHARING services are not available in this regional area.

FOOT TRAFFIC

You must arrive & leave the venue in a vehicle. No pedestrian foot traffic will be allowed to leave this venue. If you are being picked up, you must be collected from the drop off and pick up zone inside the venue.

DROP OFF & PICK UP

To avoid congestion we advise dropping off your guests at Bowral or Mittagong train station, to catch the free shuttle bus. Any drop off or pick up at the venue must be done in the dedicated area at the venue. Drop off and pick up on the surrounding roads is strictly prohibited.

PRIVATE COACH PARKING

Private coach parking passes must be pre-purchased for \$10 through [info@roundhouse.com.au](http://info@roundhouse.com.au), please specify the capacity of the coach you are bringing when emailing Roundhouse - anything from a 12 seater onwards will be classified as a coach.

P VENUE PARKING

\$20 prepaid / \$30 on the day. CAR POOLING = FREE PARKING

*"If you CAR-POOL to a day on the green and arrive in a vehicle with 4 or more paying ticket holders you will NOT be charged for parking. Please Note: There are no refunds for pre-paid parking if you arrive with four or more passengers."*

COACHES

1 x Service to arrive 30 minutes after gates open

DISABLED PARKING

There will be limited disabled parking spaces available at the venue, you must pre-book these spaces through [info@roundhouse.com.au](http://info@roundhouse.com.au), there is no charge for this parking. Please note that this event is held at a winery and therefore there are some uneven surfaces.

# AGENDA OF THE LOCAL TRAFFIC COMMITTEE MEETING MONDAY 6 FEBRUARY 2023

A Day On The Green.

Centennial Vineyards, Bowral.

Sunday 26th February 2023.

Traffic Management Plan.

page 8

---

## Section 4 - PARKING & PUBLIC TRANSPORT

### 2.7 Shuttle Bus Details

Shuttle bus access to the shuttle bus drop off and pick up area inside the Vineyards will be via Gate A on Centennial Road.

Shuttle buses will also exit via gate A.

A dedicated area for shuttle bus drop off and pick up will be provided in the eastern section of Centennial Vineyards.

The Shuttle bus area will have a capacity of up to 60 shuttle buses.

A pedestrian walkway shall be installed from the shuttle bus area to the concert area.

Shuttle Bus patrons shall return to the shuttle bus area at the end of the event and board their bus where they alighted earlier.

Refer to the info sheets on the following pages for detailed information on the out of local area shuttle bus services being provided.

# AGENDA OF THE LOCAL TRAFFIC COMMITTEE MEETING MONDAY 6 FEBRUARY 2023

A Day On The Green.

Centennial Vineyards, Bowral.

Sunday 26th February 2023.

Traffic Management Plan.

page 9

---

## **Section 4 - PARKING & PUBLIC TRANSPORT**

### **2.7 Shuttle Bus Details**

#### **SHUTTLE BUS INFORMATION - NORTH**

#### **PLANNED PICK UP TIMES AND LOCATIONS.**

##### **Hill Top, Colo Vale Service:**

1. Hill Top - Chalker Parade Bus Shed, 2.00 pm
2. Colo Vale - Bus Shelter, Railway Ave, 2.10 pm
3. Colo Vale - Bus Shelter, Wattle St Corner Banksia St, 2.15 pm

##### **Camden, Picton, Tahmoor Service:**

1. Camden - John St Bus Stop, 1.20 pm
2. South Camden - Bus Stop opposite Camden Valley Inn, 1.25 pm
3. Picton - Bus stop opposite Shire Hall, 1.45 pm
4. Tahmoor - Bus Stop Old Hume Hwy after Progress St, 1.55 pm

##### **Bargo, Yanderra, Yerrinbool Service:**

1. Bargo - Railside Ave, opposite Shops - West side of station, 2.00 pm
2. Yanderra - opposite Village Centre, Remembrance Drive, 2.05 pm
3. Yerrinbool - Outside Railway Station, Old Hume Hwy, 2.15 pm

##### **Campbelltown Service:**

1. Campbelltown Station - Farrow Rd Bus Stop (lots of parking), 1.30 pm

##### **Macarthur Service:**

1. Macarthur Square Bus Stop - Menangle Rd opposite Station, 1.40 pm

##### **Wilton Service:**

1. Wilton - Shops, Greenbridge Dr, Bingara Gorge, 2.00 pm

# AGENDA OF THE LOCAL TRAFFIC COMMITTEE MEETING MONDAY 6 FEBRUARY 2023

A Day On The Green.  
Traffic Management Plan.

Centennial Vineyards, Bowral.

Sunday 26th February 2023.

page 10

## Section 4 - PARKING & PUBLIC TRANSPORT

### 2.7 Shuttle Bus Details

#### SHUTTLE BUS INFORMATION – EAST & SOUTH PLANNED PICK UP TIMES AND LOCATIONS.

##### **Bundanoon, Exeter, Sutton Forest Service:**

1. Bundanoon Railway Station East Side, 1.30 pm
2. Exeter General Store Bus Stop, 1.45 pm
3. Sutton Forest - Exeter Rd Bus Stop before Illawarra Hwy, 1.50 pm

##### **Berrima Service:**

1. New Berrima - Taylor Ave opposite Melbourne St, 2.15 pm
2. Berrima - Bus Stop, Argyle St, Outside Gaol, 2.20 pm

##### **Robertson Service:**

1. Robertson - Bus Stop opposite Big Potato, 2.00 pm
2. Robertson - Bus Stop opposite Big Potato, 2.10 pm

##### **Burrawang Service:**

1. Burrawang - Bus Stop at General Store, 2.15 pm

##### **Wollongong, Fairy Meadow Service:**

1. Wollongong - Wollongong Railway Station, 1.20 pm
2. North Wollongong - Keira St opposite Nth Wollongong Hotel, 1.25 pm
3. Fairy Meadow - Princes Hwy opposite Woodhill Street, 1.30 pm

##### **Shellharbour, Albion Park Service:**

1. Albion Park Rail - Railway Station, 1.20 pm
2. Shellharbour Square Shopping Centre, 1.30 pm

##### **Ulladulla, Nowra Service:**

1. Ulladulla - Princes Hwy opp Marlin, 12.15 pm
2. Milton - Princes Hwy, Bus Stop corner Church St, 12.25 pm
3. Princes Hwy Cnr Sussex Inlet Rd, 12.45 pm
4. Falls Creek - Princes Hwy, Jervis Bay Rd, 1.00 pm
5. South Nowra - Princes Hwy & Flinders Road, 1.10 pm
6. Nowra - Stewart Place Bus Stop, 1.15 pm

##### **Kangaroo Valley Service:**

1. Kangaroo Valley - Bus Stop outside Kangaroo Valley Public School, 1.50 pm

##### **Goulburn Service:**

1. Goulburn Railway Station, 1.30 pm

##### **Marulan Service:**

1. Marulan - Outside Hotel, 1.55 pm

Buses will not return to departure points to pick up any "late comers".

# AGENDA OF THE LOCAL TRAFFIC COMMITTEE MEETING MONDAY 6 FEBRUARY 2023

A Day On The Green.

Centennial Vineyards, Bowral.

Sunday 26th February 2023.

Traffic Management Plan.

page 11

---

## Section 2 - EVENT DETAILS

### 2.8 Affected Roads

Traffic management signs and devices for the event shall occupy road reserves and property controlled by Wingecarribee Shire Council and RMS Southern region.

Most cars will be arriving at the event site via Kirkham Road, Oxley Hill Road, Old Hume Highway and Centennial Road ( western end ) between 2.00 p.m. and 6.00 p.m. on event day.

Buses will be arriving at the event site via Kirkham Road and Centennial Road ( eastern end ) between 2.00 p.m. and 6.00 p.m. on event day.

#### TfNSW ROADS

##### OLD HUME HIGHWAY AT MITTAGONG

The Old Hume Highway through Mittagong will be affected by event traffic from 12.00 p.m. to 12.00 a.m. on event day.

Variable Message Board will be installed on The Old Hume Highway on the approaches to Bowral Road from 12.00 p.m. to 12.00 a.m. on event day.

Event directional signs will be installed on The Old Hume Highway between Main Street in Mittagong and the Motorway on ramp at Welby from 12.00 p.m. to 7.00 p.m. on event day.

*refer to TGS 01 for detailed plans of traffic management signs and devices on The Old Hume Highway through Mittagong*

##### OLD HUME HIGHWAY AT CENTENNIAL ROAD ( western end )

The Old Hume Highway near the western end of Centennial Road will be affected by event traffic from 12.00 p.m. to 12.00 a.m. on event day.

Advance Warning Signs, Lane closure signs and speed reduction signs will be installed on The Old Hume Highway on the approaches to Centennial Road from 12.00 p.m. to 12.00 a.m. on event day.

Traffic Controllers will control traffic flow at The Old Hume Highway and Centennial intersection from 12.00 p.m. to 12.00 a.m. on event day.

#### INGRESS

It is expected to have an additional 200 - 250 vehicles per hour travelling on the Old Hume Highway and arriving at the event site via Centennial Road (western end) between 2.00 p.m. and 6.00 p.m. on event day.

The 1 km long left lane of the two uphill lanes on The Old Hume Highway, on the south bound approach to Centennial Road, will allow event traffic to be separated from through traffic during the ingress phase.

The right turn slip lane at the end of the two uphill lanes on The Old Hume Highway, on the north bound approach to Centennial Road, will allow event traffic to be separated from through traffic during the ingress phase.

#### EGRESS

Approximately 1,200 cars will exit the event site via The Old Hume Highway during the egress phase of the event.

Non-event through traffic on The Old Hume Highway reduces dramatically after 7.00 p.m.

Event traffic will therefore have minimal delays exiting the event site and accessing The Old Hume Highway during the egress phase.

Bowral traffic will turn left at the Old Hume Highway and detour via Oxley Hill Road to Bowral

Moss Vale traffic will turn left at the Old Hume Highway and detour via Berrima.

Mittagong and Sydney traffic will turn right at the Old Hume Highway and proceed north to Mittagong.

*Refer to TGS 02 for detailed plans of traffic management on The Old Hume Highway at Centennial Road*

# AGENDA OF THE LOCAL TRAFFIC COMMITTEE MEETING MONDAY 6 FEBRUARY 2023

A Day On The Green.  
Traffic Management Plan.

Centennial Vineyards, Bowral.

Sunday 26th February 2023.

page 12

---

## Section 2 - EVENT DETAILS

### 2.8 Affected Roads

#### TfNSW ROADS

##### MITTAGONG ROAD

Mittagong Road will be affected by event traffic from 12.00 p.m. to 12.00 a.m. on event day.

Advance Warning Signs and speed reduction signs shall be installed on Mittagong Road from 12.00 p.m. to 12.00 a.m. on event day.

Traffic Controllers will control traffic flow on Mittagong Road at the Kirkham Road intersection to expediate turning event vehicles from 12.00 p.m. to 12.00 a.m. on event day.

#### INGRESS

It is expected to have an additional 80 - 120 cars and 20 - 30 buses per hour travelling on Mittagong Road and turning at the Kirkham Road intersection.

Buses will be arriving at the event site via Kirkham Road and Centennial Road (eastern end) between 2.00 p.m. and 6.00 p.m. on event day.

Most cars will be arriving to park at the event site via Kirkham Road, Oxley Hill Road, Old Hume Highway and Centennial Road ( western end ) between 2.00 p.m. and 6.00 p.m. on event day

Traffic Controllers will control traffic flow on Mittagong Road at the Kirkham Road intersection to expediate turning event vehicles from 12.00 p.m. to 12.00 a.m. on event day.

#### EGRESS

During Egress :-

- up to 250 pick-up cars, taxis, etc. will enter and exit the event site via Kirkham Road and Centennial Road.
- up to 120 buses will exit the event site via Centennial Road and Kirkham Road.
- shuttle buses and other pick-up vehicles leaving Centennial Vineyards will travel east on Centennial Road and access Mittagong Road at the Kirkham Road intersection.
- cars exiting the public car parks will travel west on Centennial Road to the Old Hume Highway and detour to Moss Vale, Bowral and Mittagong via The Old Hume Highway during the egress phase.

This will minimise the number of cars exiting onto Mittagong Road during the egress phase.

*refer to TGS 07 for a detailed plan of traffic management on Mittagong Road*

# AGENDA OF THE LOCAL TRAFFIC COMMITTEE MEETING MONDAY 6 FEBRUARY 2023

A Day On The Green.  
Traffic Management Plan.

Centennial Vineyards, Bowral.

Sunday 26th February 2023.

page 13

---

## Section 2 - EVENT DETAILS

### 2.8 Affected Roads

#### COUNCIL ROADS

##### KIRKHAM ROAD

Kirkham Road will be affected by event traffic from 12.00 p.m. to 12.00 a.m. on event day.

Advance Warning Signs and speed reduction signs shall be installed on Kirkham Road from 12.00 p.m. to 12.00 a.m. on event day.

Traffic Controllers will control traffic flow on Kirkham Road at the Centennial Road intersection from 12.00 p.m. to 12.00 a.m. on event day.

*refer to TGS 05 for a detailed plan of traffic management on Kirkham Road*

##### OXLEYS HILL ROAD

OxleyS Hill Road will be affected by event traffic from 12.00 p.m. to 12.00 a.m. on event day.

Advance Warning Signs and speed reduction signs shall be installed on Oxley Hill Road from 12.00 p.m. to 12.00 a.m. on event day.

No Traffic Controllers will be located on Oxley Hill Road.

*refer to TGS 06 for a detailed plan of traffic management on Oxley Hill Road and Kirkham Road.*

##### CENTENNIAL ROAD

Variable Message Boards will be installed on Centennial Road one week prior to the event.

The VMB's will give advance notice of the upcoming event and evening road closure.

Centennial Road will be affected by event traffic from 12.00 p.m. to 12.00 a.m. on event day.

Advance Warning Signs, speed reduction signs, No Roadside Parking signs and flag lines shall be installed on Centennial Road from 9.00 a.m. to 12.00 a.m. on event day.

Buses, taxis and other drop off vehicles will be arriving at the event site via Kirkham Road and Centennial Road ( eastern end ) between 1.00 p.m. and 6.00 p.m. on event day.

Most cars will be arriving to park at the event site via Kirkham Road, Oxley Hill Road, Old Hume Highway and Centennial Road ( western end ) between 1.00 p.m. and 6.00 p.m. on event day.

Traffic Controllers will control traffic flow on Centennial Road at the Kirkham Road intersection and the Old Hume Highway intersection and at each of the event road gates A, B & C from 12.00 p.m. to 12.00 a.m. on event day.

#### INGRESS

It is expected to have an additional 20 - 30 vehicles per hour travelling west on Centennial Road from Kirkham Road between 1.00 p.m. and 6.00 p.m. on event day.

It is expected to have an additional 200 - 250 vehicles per hour travelling east on Centennial Road from The Old Hume Highway between 1.00 p.m. and 6.00 p.m. on event day.

*refer to TGS 03 & TGS 04 for detailed plans of traffic management on Centennial Road during ingress*

#### EGRESS

Centennial Road will be one way only west bound between event gate C (car park road gates) and The Old Hume Highway from 9.00 p.m. to 12.00 a.m. during the egress phase.

Cars exiting the public car parks will travel west to the Old Hume Highway and detour to Bowral and Mittagong during the egress phase.

Centennial Road will remain two-way between event gate A ( buses, taxis and pick-ups ) and Kirkham Road during the egress phase.

All pick up vehicles will access and leave the event site via Kirkham Road only during the egress phase.

Access to Centennial Vineyards will be via gate A only during the egress phase.

Traffic Controllers will control traffic flow on Centennial Road at the Kirkham Road intersection, The Old Hume Highway intersection and at each of the event gates A, B & C from 12.00 p.m. to 12.00 a.m. on event day.

*refer to TGS 04, TGS 08 & TGS 09 for detailed plans of traffic management on Centennial Road during egress*



# AGENDA OF THE LOCAL TRAFFIC COMMITTEE MEETING MONDAY 6 FEBRUARY 2023

A Day On The Green.

Centennial Vineyards, Bowral.

Sunday 26th February 2023.

Traffic Management Plan.

page 13

---

## Section 2 - EVENT DETAILS

### 2.5 Traffic Impact Report

#### TRAFFIC IMPACT ON CENTENNIAL ROAD

##### INGRESS

The Ingress phase of the event shall be from approximately 2.00 pm to 7.00 pm.

Buses will be arriving at the event site via Kirkham Road and Centennial Road (eastern end) between 1.00 p.m. and 6.00 p.m. on event day.

Most cars will be arriving to park at the event site via Kirkham Road, Oxley Hill Road, Old Hume Highway and Centennial Road ( western end ) between 2.00 p.m. and 6.00 p.m. on event day

It is expected to have an additional 20 - 50 cars and 20 - 30 buses per hour travelling west on Centennial Road from Kirkham Road between 2.00 p.m. and 6.00 p.m. on event day.

It is expected to have an additional 200 - 250 cars per hour travelling east on Centennial Road from the Old Hume Highway between 2.00 p.m. and 6.00 p.m. on event day.

Peak traffic arrivals during the ingress phase are expected between 3.00 p.m. and 5.00 p.m.

##### EGRESS

The Egress phase of the event shall be from 8.00 pm to approximately 12.00 am.

Up to 1,200 cars will exit the event site via the western end of Centennial Road and the Old Hume Highway.

Up to 250 cars will enter and exit the event site via Centennial Road and Kirkham Road.

Up to 120 buses will exit the event site via Centennial Road and Kirkham Road.

Peak traffic departures during the egress phase are expected between 10.00 p.m. and 11.00 p.m.

# AGENDA OF THE LOCAL TRAFFIC COMMITTEE MEETING MONDAY 6 FEBRUARY 2023

A Day On The Green.

Centennial Vineyards, Bowral.

Sunday 26th February 2023.

Traffic Management Plan.

page 14

## Section 3 - TRAFFIC MANAGEMENT

### 3.1 Traffic Controllers

Trained and accredited traffic controllers will be contracted to implement the TGS's provided and control traffic flow on the day of the event.

#### PRE-EVENT SIGN INSTALLATION

8 x Traffic Controllers will be contracted from 6.00 a.m. to set up and dismantle the work site signs and devices as per the TGS's provided by the event organisers.

Traffic Controllers shall install all signs and devices on Centennial Road by 9.00 a.m.

Traffic Controllers shall install all signs and devices on all other roads for ingress by 12.00 pm.

#### INGRESS

##### CAR PARKS, DROP OFF AREAS, ETC. OPEN AT 2.00 PM

35 x Traffic Controllers will be contracted to be on duty from 1.00 p.m. to control traffic flow :-

- on all approach roads to Centennial Road
- on Centennial Road at the entry gates to Centennial Vineyards
- on internal access tracks inside Centennial Vineyards
- at the designated parking and drop off areas inside Centennial Vineyards.

External Traffic Controllers shall assist traffic during ingress :-

- on the Old Hume Highway at the Centennial Road intersection. ( 4 x TC )
- on Mittagong Road at the Kirkham Road intersection. ( 3 x TC )
- on Kirkham Road at the Centennial Road intersection. ( 3 x TC )
- on the approaches to and at the entry / exit gates to Centennial Vineyards. ( 10 x TC )
- at any other locations as directed by the traffic management supervisor or police.

Internal Traffic Controllers shall assist traffic during ingress :-

- on the Centennial Vineyards driveway & car park access tracks intersections. ( 9 x TC )
- at the Centennial Vineyards shuttle bus area. ( 2 x TC )
- at the Centennial Vineyards Taxi Rank. ( 1 x TC )
- at the Centennial Vineyards public drop off and pick up area. ( 3 x TC )
- at any other locations as directed by the traffic management supervisor or police.

# AGENDA OF THE LOCAL TRAFFIC COMMITTEE MEETING MONDAY 6 FEBRUARY 2023

A Day On The Green.

Centennial Vineyards, Bowral.

Sunday 26th February 2023.

Traffic Management Plan.

page 15

---

## Section 3 - TRAFFIC MANAGEMENT

### 3.1 Traffic Controllers

#### EGRESS

Traffic Controllers shall install all signs and devices for egress by 9.00 pm.

35 x Traffic Controllers will be contracted on site from 9.00 p.m. to control traffic and assist patrons to exit Centennial Vineyards during the egress phase.

Internal Traffic Controllers shall assist traffic during egress :-

- on the Centennial Vineyards driveway & car park access track intersections. ( 6 x TC )
- at the Centennial Vineyards shuttle bus area. ( 5 x TC )
- at the Centennial Vineyards Taxi Rank. ( 1 x TC )
- at the Centennial Vineyards public drop off and pick up area. ( 3 x TC )
- at any other locations as directed by the traffic management supervisor or police.

External Traffic Controllers shall assist traffic during egress :-

- on The Old Hume Highway at the Centennial Road intersection. ( 4 x TC )
- on Kirkham Road at the Centennial Road intersection. ( 3 x TC )
- on Mittagong Road at the Kirkham Road intersection. ( 3 x TC )
- on the approaches to and at the entry / exit gates to Centennial Vineyards. ( 10 x TC )
- at any other locations as directed by the traffic management supervisor or police.

#### POST EVENT SIGN REMOVAL

Traffic Controllers shall remove all signs and devices previously installed on any roads as soon as it is safe to do so after the event.

Traffic Controllers shall return all roads to normal travel speeds as soon as it is safe to do so after the event.

# AGENDA OF THE LOCAL TRAFFIC COMMITTEE MEETING MONDAY 6 FEBRUARY 2023

A Day On The Green.  
Traffic Management Plan.

Centennial Vineyards, Bowral.

Sunday 26th February 2023.

page 16

---

## Section 3 - TRAFFIC MANAGEMENT

### 3.2 Parking Marshals

Parking marshals shall be contracted to assist with the internal public transport areas and parking of all event vehicles.

Local volunteer groups ( SES & RFS ) will be used to provide parking marshals at this event.

The parking marshals will be given an on-site induction prior to the start of work.

The parking marshals will work under the guidance and instruction from the event traffic manager.

#### EVENT MORNING

A minimum of 3 parking marshals will be required on site from 8.00 a.m. to assist and direct Vineyards staff and event staff, caterers, etc. to their designated parking areas.

#### INGRESS

CAR PARKS, DROP OFF AREAS, ETC. OPEN AT 2.00 PM

A minimum of 30 parking marshals will be required on site from 1.00 p.m. for a pre-start induction & briefing and be in their designated locations by 1.30 p.m. to assist and direct patrons to their designated parking or drop off areas.

Parking marshals shall assist traffic during ingress :-

- at the emergency access track intersection.
- at the taxi rank and drop off areas.
- at the entry points to the public, staff, disabled, reserved parking and sponsor car parks.
- assisting with parking inside the car parks.
- at any other locations as directed by the traffic management supervisor.

#### EGRESS

A minimum of 10 parking marshals will be required on site from 9.00 p.m. to assist patrons to exit Centennial Vineyards.

Parking marshals shall assist traffic during egress :-

- on the exit routes from the car parking areas
- at the taxi, Uber & public pick up areas
- at any other locations as directed by the traffic management supervisor.

# AGENDA OF THE LOCAL TRAFFIC COMMITTEE MEETING MONDAY 6 FEBRUARY 2023

A Day On The Green.

Centennial Vineyards, Bowral.

Sunday 26th February 2023.

Traffic Management Plan.

page 17

---

## Section 3 - TRAFFIC MANAGEMENT

### 3.3 Security staff

#### EVENT MORNING

2 x Security staff shall be contracted from 8.00 a.m. for the duration of the event to ;-

- assist with correct admission at entry Gate A to the permit holder only back-stage and artists area.
- assist with correct admission for other event staff.

#### INGRESS

2 x Security staff shall be contracted from 1.00 p.m. for the duration of the ingress phase of the event to : -

- monitor patron behavior at the public transport drop off areas.

#### EGRESS

10 x Security staff shall be contracted from 8.00 p.m. for the duration of the egress phase of the event to : -

- assist with pedestrian flow on the walkway to and also at the waiting areas for public transport.
- monitor patron behavior at the public transport pick up areas

# AGENDA OF THE LOCAL TRAFFIC COMMITTEE MEETING MONDAY 6 FEBRUARY 2023

A Day On The Green.  
Traffic Management Plan.

Centennial Vineyards, Bowral.

Sunday 26th February 2023.

page 18

---

## Section 3 - TRAFFIC MANAGEMENT

### 3.4 Signs and Devices

#### EXTERNAL

Advance Warning Signs to be installed on :-

- Centennial Road on both approaches to Centennial Vineyards
- The Old Hume Highway on the approaches to the Centennial Road intersection
- Mittagong Road on the approach to the Kirkham Road intersection.
- Kirkham Road on the approach to the Centennial Road intersection.

Advisory and directional signs to be installed on :-

- The Old Hume Highway at the Bowral Road intersection.
- The Old Hume Highway at the Cavendish Street intersection.
- The Old Hume Highway at the Lyell Street intersection.
- The Old Hume Highway at the Hume Motorway intersection.
- The Old Hume Highway at the Wombeyan Caves Road intersection.
- The Old Hume Highway at the Centennial Road intersection.
- Mittagong Road at the Kirkham Road intersection.
- Kirkham Road at the Centennial Road intersection.
- Kirkham Road on the approach to the Oxley Hill Road intersection.
- Oxley Hill Road on the approach to the Old Hume Highway intersection.
- Centennial Road at each event gate.
- Centennial Road on the approach to the Old Hume Highway intersection.

#### INTERNAL

Advisory and directional signs to be installed :-

- on all of the Centennial Vineyards access tracks, directing patrons to each specific parking area and drop off and pick-up areas inside Centennial Vineyards.

*refer to TGS 13 for a detailed ingress parking signage plan*

Exit advisory signs to be installed :-

- From each car park and bus parking area to the exit gates of Centennial Vineyards.
- From each pick-up area to the exit gates of Centennial Vineyards.

*refer to TGS 14 for a detailed egress exit signage plan*

# AGENDA OF THE LOCAL TRAFFIC COMMITTEE MEETING MONDAY 6 FEBRUARY 2023

A Day On The Green.  
Traffic Management Plan.

Centennial Vineyards, Bowral.

Sunday 26th February 2023.

page 19

## Section 3 - TRAFFIC MANAGEMENT

### 3.5 Roadside Parking restrictions

It is planned to prevent roadside parking along the shoulder areas of Centennial Road.

Prior to the event "No Stopping" signs and flag lines will be installed on both sides of the road for 1 km each way from event gate A at Centennial Vineyards to prevent roadside parking on the day of the event.

Traffic controllers will monitor the No Roadside Parking areas during ingress to prevent roadside parking on the approaches to or near the venue on the day of the event.

*refer to TGS 11 for a detailed No Roadside Parking signage plan on Centennial Road*

Flag lines and No Stopping signs to be installed :-

- on Centennial Road on the approaches to and past Centennial Vineyards.
- on all of the Centennial Vineyards access tracks where event vehicles will be travelling.

### 3.6 Advertising

Variable Message Boards will be installed on Centennial Road 1 week prior to the event giving advance notice of the event.

The event traffic management shall be advertised in the local papers one week prior to the event.

If "A Day On The Green" feature article is included in the edition prior to the event, the traffic management details will be included in this feature.

If no feature is in the newspaper then a notice will be placed in the Public Notices section of the local newspaper stating similar to the following:-

A DAY ON THE GREEN  
TRAFFIC MANAGEMENT  
Centennial Road, Bowral  
will be affected by event traffic from  
1.00 pm to 11.00 pm on Sunday 26-02-23.  
Possible delays may be experienced near  
Centennial Vineyards, 3 km west of Bowral.  
Changed traffic conditions will be in place  
near the event area from  
12.00 pm to 12.00 am on Sunday 26-02-23.  
For further details visit our website  
[adayonthegreen.com.au](http://adayonthegreen.com.au)

# AGENDA OF THE LOCAL TRAFFIC COMMITTEE MEETING MONDAY 6 FEBRUARY 2023

A Day On The Green.

Centennial Vineyards, Bowral.

Sunday 26th February 2023.

Traffic Management Plan.

page 20

---

## Section 4 - PARKING & PUBLIC TRANSPORT

### 4.1 Event Parking

*refer to TGS 12 for a detailed internal parking plan*

Patrons will be encouraged to park off site in existing parking areas in Bowral, Mittagong and Moss Vale.

Parking areas for vehicles arriving at Centennial Vineyards will be provided within the Vineyards grounds.

Access to all public parking areas at the Vineyards will be via Gate C on Centennial Road.

The primary exit for all public parking areas will be via Gate C on Centennial Road.

The secondary exit for all public parking areas will be via Gate B on Centennial Road.

The egress exit track to gate B will not be opened until all large buses have left the bus parking area.

#### 4.1.1 Off-site Car Parking

Bowral. Off-site parking.

Shuttle bus pick up from :- Centennial Road, Bowral pool, Bowral Station, Bowral CBD precinct, Loseby Park precinct, Kangaloon Road.

Mittagong. Off-site parking.

Shuttle bus pick up from :- Caravan Park precinct, Tourist info centre precinct, Mittagong Station precinct, Mittagong CBD precinct, Welby precinct.

Moss Vale. Off-site parking.

Shuttle bus pick up from :- Willow Drive precinct, Leighton Gardens precinct, Argyle Street, Moss Vale CBD precinct, Briars Country Inn

More detailed shuttle bus information is found in section 2.7 of the TMP

*Refer to TGS 18, TGS 19 & TGS 20 for detailed bus plans for Mittagong, Bowral and Moss Vale.*



# AGENDA OF THE LOCAL TRAFFIC COMMITTEE MEETING MONDAY 6 FEBRUARY 2023

A Day On The Green.  
Traffic Management Plan.

Centennial Vineyards, Bowral.

Sunday 26th February 2023.

page 21

---

## Section 4 - PARKING & PUBLIC TRANSPORT

### 4.1.2 General Public Car Parks

The general public car parks shall be located inside the Vineyards.

Access to the public car parks will be via Gate C on Centennial Road.

A total of approximately 2,000 car parking spaces will be available in all the public car parks.

Up to 1,000 cars are expected to be parked in the general admission car parks on event day.

Up to 1,200 cars are expected to be parked in all the public car parks on event day.

### 4.1.3 Disabled Car Park

The Disabled car park shall be located inside the Vineyards near the venue entry gate 2 (car park gate).

The Disabled car park shall have a capacity of up to 100 cars.

Up to 100 cars are expected to be parked in the disabled car park on event day.

### 4.1.4 Garden Bar Car Park

Garden Bar parking will be located inside the Vineyards near the venue entry gate 2 (car park gate).

The Garden Bar car park will have a capacity of up to 100 cars.

Up to 160 cars are expected to be parked in the Garden Bar car park on event day.

### 4.1.5 Sponsors Car Park

Sponsors parking will be located beside the disabled parking area near venue entry gate 2 (car park gate).

The Sponsors car park shall have a capacity of up to 30 cars.

Up to 20 cars are expected to be parked in the sponsors car park on event day.

### 4.1.6 Staff Car Park

The event staff and security staff car park shall be located inside the Vineyards near the back-stage area of the venue.

The staff car parks shall have a capacity of up to 200 cars.

Up to 150 cars are expected to be parked in the staff car park on event day.

### 4.1.7 Vendor and Caterer Parking

Vendors and Caterers with goods arriving will be directed to the vendors car park behind the vendor areas.

After 2.00 p.m. any vendors or caterer vehicles arriving will have to park in the staff car park or public car park.

### 4.1.8 Police and Emergency Vehicles Parking

Police & other emergency vehicle parking shall be located inside Centennial Vineyards near the venue.

Police and other emergency vehicles shall access their parking areas via Gate A.

# AGENDA OF THE LOCAL TRAFFIC COMMITTEE MEETING MONDAY 6 FEBRUARY 2023

A Day On The Green.  
Traffic Management Plan.

Centennial Vineyards, Bowral.

Sunday 26th February 2023.

page 22

---

## Section 4 - PARKING & PUBLIC TRANSPORT

### 4.1.9 Tour and Charter Bus Parking

Tour and Charter Bus parking shall be located inside Centennial Vineyards, beside the local shuttle bus area.

( TMP section 4.3 and TGS 16 & TGS17 ).

Bus access to all bus areas will be via Gate A on Centennial Road.

Tour & Charter buses will also exit via gate A onto Centennial Road.

Gate A will have a minimum width of 7 metres to allow for two-way bus flow at the gate.

A dedicated all weather track for large charter and shuttle buses will be provided to and from the bus parking area.

The Tour & Charter Bus parking area shall have a capacity of up to 30 large buses.

Patrons shall stay on their bus and alight only when the bus has parked.

A pedestrian walkway shall be installed from the charter bus parking area to the concert area.

Bus patrons shall return to the charter bus parking area at the end of the event and board their bus where they alighted earlier.

### 4.1.10 Mini-Bus Parking

Mini-Bus parking shall also be located inside Centennial Vineyards, beside the Tour & Charter Bus parking area.

Mini-bus access to the mini-bus area will be via Gate A on Centennial Road.

Mini-buses will exit via gate A onto Centennial Road.

The Mini-Bus parking area shall have a capacity of up to 50 min- buses.

Patrons shall stay on their mini-bus and alight only when the vehicle has parked or pulled up at the mini-bus drop off area.

A pedestrian walkway shall be installed from the mini-bus parking area to the concert area.

Mini-Bus patrons shall return to the mini-bus parking area at the end of the event and board their vehicle where they alighted earlier.

### 4.1.11 Uber & Limousine Parking

Uber & Limousine drop off, pick up and parking shall be located beside the public drop off & pick up area inside the Vineyards.

Vehicular access to the Uber & Limo parking areas will be via Gate A on Centennial Road.

Ubers & Limos will exit via gate A.

The Uber & Limo parking area shall have a capacity of up to 40 Uber vehicles & Limousines.

A pick-up waiting bay for patrons will be provided at the Uber & Limo pick up area.

## 4.2 Public Drop off & Pick up area

The public drop off & pick up area shall be located inside the Vineyards near the shuttle buses.

Vehicular access to public drop off and pick up area will be via Gate A on Centennial Road.

Drop off & Pick up traffic will also exit via gate A.

The public drop off area used during ingress will have a capacity of up to 100 cars at one time.

A pick-up waiting bay for patrons will be provided beside the drop off area.

There will be a parking area able to park up to 50 additional cars beside the pick-up area for drivers waiting during egress for patrons not already at the pick-up waiting area.

# AGENDA OF THE LOCAL TRAFFIC COMMITTEE MEETING MONDAY 6 FEBRUARY 2023

A Day On The Green.

Centennial Vineyards, Bowral.

Sunday 26th February 2023.

Traffic Management Plan.

page 23

---

## Section 4 - PARKING & PUBLIC TRANSPORT

### 4.3 Shuttle Buses

See section 2.6 & 2.7 of the TMP for shuttle bus information.

### 4.4 Taxis

*refer to TGS 15 for a detailed Taxi Rank plan*

A local Taxi service will be the provider of a taxi service between the Vineyards and surrounding areas.

A dedicated taxi rank for taxi drop off and pick up will be provided near to gate A beside the bus area inside the Vineyards on the eastern side of the venue.

Taxi access to the taxi rank inside the Vineyards will be via Gate A on Centennial Road.

Taxis will also exit via gate A.

The Taxi Rank shall have a capacity of up to 15 taxis.

A pick-up waiting bay for up to 250 patrons will be provided beside the Taxi Rank.

After egress if a considerable number of patrons are still waiting for taxis at the taxi rank, event organisers shall provide a shuttle bus to take the remaining patrons to the taxi rank in Bowral.

The contact person from the local taxi service for the event will be Laurie Stewart

Phone: 02 48610000. Mobile:

Email:

# AGENDA OF THE LOCAL TRAFFIC COMMITTEE MEETING MONDAY 6 FEBRUARY 2023

A Day On The Green.

Centennial Vineyards, Bowral.

Sunday 26th February 2023.

Traffic Management Plan.

page 24

---

## Section 4 - PARKING & PUBLIC TRANSPORT

### 4.5 Pedestrians

Pedestrian walkways will be created and delineated with temporary fencing and / or flag lines to separate pedestrians from vehicles wherever possible.

A pedestrian crossing will be created at the crossing point on the gate A access track.

Traffic controllers will stop pedestrians when vehicles are passing over the pedestrian crossing.

Patron waiting areas near the drop off and pick up locations will be delineated with flag line and / or crowd control fencing.

Security staff will monitor patron behavior at the pick-up areas during the egress phase.

#### PEDESTRIAN ACCESS ON CENTENNIAL ROAD

*refer to TGS 10 for a detailed Centennial Road pedestrian plan.*

#### INGRESS

A temporary walkway will be created on the northern side of Centennial Road from the event gate A to approximately 1 km east of gate A.

The roadside walkway will be delineated from the trafficable area with flag line and/ or onion mesh type temporary fencing.

A Traffic controller near the eastern end of the walkway will direct pedestrians walking to Centennial Vineyards to use the roadside walkway provided and to stay on the shoulder area at all times.

#### EGRESS

Security staff will be located on the gate A access track and at Centennial Road gate A to try and prevent pedestrians walking out of the event site and onto Centennial Road.

Pedestrians will be asked to use the shuttle bus or taxi service provided inside the Vineyards to return to Bowral.

If pedestrians continue to walk out of the Vineyards, security staff and traffic controllers will direct pedestrians onto the walkway on the northern side of Centennial Road.

Approximately 100 metres east of gate A a courtesy vehicle will be parked beside the walkway.

Security staff and/ or police will ask the pedestrians to accept a ride into town in the courtesy vehicle.

If pedestrians refuse to use this service, they will be directed to use the roadside walkway provided and to stay on the shoulder area at all times when walking back towards Bowral.

# AGENDA OF THE LOCAL TRAFFIC COMMITTEE MEETING MONDAY 6 FEBRUARY 2023

A Day On The Green.  
Traffic Management Plan.

Centennial Vineyards, Bowral.

Sunday 26th February 2023.

page 25

## Section 4 - PARKING & PUBLIC TRANSPORT

### 4.6 Wet Weather Contingency Plan

Major track construction and drainage works have been undertaken at Centennial Vineyards. This will ensure that all areas including access tracks, bus areas and car parks will still be trafficable in wet weather.

If wet weather is experienced prior to the event and predicted on the day of the event, patrons will be advised as much as possible beforehand to use the public transport services provided to minimize the number of cars trying to park at the event.

In the case of wet weather causing the public car park and other parking areas to become boggy after arrival on event day, a 4wd tractor or similar machinery with an operator on duty will be on standby to assist bogged vehicles if required.

### ALTERNATIVE PARKING PLAN

In the event of excessive wet weather prior to the event and predicted on the day of the event, the on-site parking shall be closed for all two-wheel drive vehicles.

4wd vehicles only will be allowed to access the on-site car parks.

The off-site parking facilities for 2wd vehicles will be located at various existing parking locations throughout Bowral, Mittagong, Moss Vale and other nearby towns listed in the shuttle bus section 4.3 of the TMP.

The use of large existing parking areas such as Moss Vale showgrounds and Bong Bong Racecourse will be considered.

At least 1,000 car park spaces will be available off site between Mittagong and Moss Vale in the case of wet weather.

Additional buses will be implemented to adequately transport patrons to and from the event.

Event patrons will be advised beforehand as much as possible to use the off-site parking facilities and public transport provided to minimize the number of cars attending the event.

Traffic Controllers will be located at the entrance to Centennial Vineyards to prevent patrons accessing the Vineyards by 2wd car and to assist in directing patrons to the off-site parking locations.

Event organisers will have VMB's, directional signs installed and Traffic Controllers at specific locations where motorists may require additional direction to the off-site parking locations.

Traffic controllers and parking marshals shall be located at the off-site locations to assist with traffic flow and parking of the patrons' vehicles, and to assist with shuttle buses that will move event patrons to and from the Vineyards.

Examples of wet weather off-site parking locations in Bowral are in the table below and on the following pages.

Location	Section length	Available parking areas each side	Parking spaces each side	Total parking spaces
Bowral.				
Swimming Pool precinct				
Oxley Drive	480 m	360 m	60	120
Clarke Street	350 m	210 m	35	70
Rose Street	500 m	300 m	50	100
High School precinct				
Park Road	300 m	240 m	40	80
Aitken Road	300 m	210 m	35	70
			Total spaces	440

# AGENDA OF THE LOCAL TRAFFIC COMMITTEE MEETING MONDAY 6 FEBRUARY 2023

A Day On The Green.  
Traffic Management Plan.

Centennial Vineyards, Bowral.

Sunday 26th February 2023.

page 26

## Section 3 - EVENT DETAILS

### 4.6 Wet Weather Contingency Plan

Bowral roadside parking

#### OXLEY DRIVE

Event participants will be able to park on the shoulders of Oxley Drive between Mittagong Road and Rose Street. This section of Oxley Drive is 480 m in length.

Excluding 25 % for driveways and residential roadside parking, approximately 360 m available for parking each side. At 6 m per space this equates to 60 cars each side = 120 car spaces available.

Oxley Drive roadside parking looking west from Clarke Street.



#### CLARKE STREET

Event participants will be able to park on the shoulders of Clarke Street. Clarke Street is 350 m in length.

Excluding 40 % for driveways and residential roadside parking, approximately 210 m available for parking each side. At 6 m per space this equates to 35 cars each side = 70 car spaces available.

Clarke Street roadside parking looking north from Oxley Drive.



#### ROSE STREET

Event participants will be able to park on the shoulders of Rose Street. Rose Street is 500 m in length.

Excluding 40 % for driveways and residential roadside parking, approximately 300 m available for parking each side. At 6 m per space this equates to 50 cars each side = 100 car spaces available.

Rose Street roadside parking looking south from Oxley Drive.



# AGENDA OF THE LOCAL TRAFFIC COMMITTEE MEETING MONDAY 6 FEBRUARY 2023

A Day On The Green.  
Traffic Management Plan.

Centennial Vineyards, Bowral.

Sunday 26th February 2023.

page 27

## Section 3 - EVENT DETAILS

### 4.6 Wet Weather Contingency Plan

Bowral roadside parking

#### HIGH SCHOOL / LOSEBY PARK PRECINCT. OFF-SITE PARKING

Event participants will be able to park on the shoulders of Park Road and Aitken Road in the Loseby Park precinct, where a shuttle bus service will transport participants to and from the event area.

A sign posted pick up and drop off shuttle bus area will be located at this location.

#### PARK ROAD

Park Road between Sheffield Road and Aitken Road is 300 m in length.

Excluding 20 % for driveways and residential roadside parking, approximately 240 m available for parking each side.  
At 6 m per space this equates to 40 cars each side = 80 car spaces available.

Park Road roadside parking looking east from Sheffield Road.



#### AITKEN ROAD

Event participants will be able to park on the shoulders of Aitken Road in the Loseby Oval precinct, where a shuttle bus service will transport participants to and from the event area.

Aitken Road is 300 m in length.

Excluding 30 % for driveways and residential roadside parking, approximately 210 m available for parking each side.  
At 6 m per space this equates to 35 cars each side = 70 car spaces available.

Aitken Road roadside parking looking south from Park Road.



# AGENDA OF THE LOCAL TRAFFIC COMMITTEE MEETING MONDAY 6 FEBRUARY 2023

A Day On The Green.

Centennial Vineyards, Bowral.

Sunday 26th February 2023.

Traffic Management Plan.

page 28

---

## Section 5 - EMERGENCY SERVICES

### 5.1 Emergency Vehicles

Traffic Controllers will assist emergency vehicles with lights and sirens activated through or around the event area as quickly as it is safe to do so.

In the case of an emergency vehicle needing to travel through the event area on Centennial Road with long traffic queues in place, Traffic Controllers will :-

- stop any event traffic exiting onto Centennial Road at all event gates.
- stop all traffic flow in both directions of travel on Centennial Road.
- determine that the last car travelling in the opposite direction to the emergency vehicle has passed safely through the event area.
- direct the emergency vehicle onto the right hand side of the road to travel past the traffic queue in the direction of travel.
- direct the emergency vehicle back onto the left-hand side of the road after passing the traffic queue in the direction of travel.
- wait for the emergency vehicle to clear the event area before allowing traffic to flow again on Centennial Road.

Traffic Controllers and other event staff will maintain a minimum three metre wide access path for emergency vehicles on internal vehicle tracks to all areas of the Vineyards.

### 5.2 Police

User pay Police will be in attendance at the event as observers and to assist security staff if requested.

Police will not be assisting with traffic management, unless they decide during the event additional or alternative traffic management is required at any location.

Traffic controllers will obey all alternative traffic management instructions given by police on the day of the event.

The local police services will be notified of the possible delayed traffic flow on The Escort Way on the day of the event.

Traffic Controllers will assist police vehicles with lights and sirens activated through or around the event area as quickly as it is safe to do so.

The local police station is located in Moss Vale.

The Moss Vale police representative for each event is to be determined. Phone: 02 4868 1222

The Local Area Command is located at the Goulburn Police Station.

The LAC representative for each event is to be determined. Phone: 02 4824 0799.



## AGENDA OF THE LOCAL TRAFFIC COMMITTEE MEETING MONDAY 6 FEBRUARY 2023

A Day On The Green.

Centennial Vineyards, Bowral.

Sunday 26th February 2023.

Traffic Management Plan.

page 29

---

### Section 5 - EMERGENCY SERVICES

#### 5.3 Ambulance

##### St. John Ambulance

St. John Ambulance staff will be in attendance at the event for first aid care.

The local St John Ambulance member at the event is TBN

Mobile: 0400 000 000 Email:

##### NSW Ambulance Service

The NSW Ambulance Service will be in attendance at the event.

Ambulance access will be via gate A on Centennial Road.

The local NSW ambulance station is located in Bowral.

Phone: 000 / 131233.

The local ambulance service will be notified of the delayed traffic flow on Centennial Road on event day.

Traffic Controllers will assist ambulances with lights and sirens activated through or around the event area as quickly as it is safe to do so.

#### 5.4 Fire Brigade

The local fire station is located in Bowral.

Phone: 000 / 4862 1446

Mobile:

Email:

The local fire service will be notified of the delayed traffic flow on Centennial Road on event day.

Traffic Controllers will assist fire vehicles with lights and sirens activated through or around the event area as quickly as it is safe to do so.

# AGENDA OF THE LOCAL TRAFFIC COMMITTEE MEETING MONDAY 6 FEBRUARY 2023

A Day On The Green.

Centennial Vineyards, Bowral.

Sunday 26th February 2023.

Traffic Management Plan.

page 30

---

## Section 6 - TERRORISM

Event management will refer to the Australian Government 'Guide to Terrorism in Crowded Places' 2017 to determine the level of risk of terrorism for this event before deciding what measures and / or control methods will be deemed sufficient for this event.

Traffic Controllers and Parking Marshals will be given an event pre-start induction, including what to do if suspicious activity is observed.

This page of the TMP will be used as part of the induction documentation.

### 6.1 Suspect activity

Suspicious activity includes :-

A person or persons observing and / or taking notes of the procedures used by event staff.

A person or persons observing and / or taking notes of patron movements.

A person or persons taking photos from a car or a distance.

A person or persons becoming concerned or trying to conceal themselves if they notice they are being observed by any staff.

The traffic controller or parking marshal must :-

Not put yourself in any danger or approach anyone acting suspiciously.

Notify nearby traffic controllers or parking marshals and security staff as soon as possible of your concerns of suspicious activity.

Notify the traffic manager as soon as possible of your concerns of suspicious activity.

Take note of suspicious vehicle description including registration plate details if possible.

Take notes of suspicious persons description including height, build, clothing, appearance, etc.

The traffic manager must :-

Notify the security manager and site manager as soon as possible of the traffic controllers or parking marshals concerns and the location of the traffic controller or parking marshal.

Follow the instructions given by either police, the security manager or the event manager.

### 6.2 Vehicle incursion

Vehicle incursion into areas where large numbers of people are congregated is now being used as a method of terrorist activity resulting in serious injury and death to pedestrians.

An outdoor event poses many risks for vehicle incursion due to the general open ground layout including :-

Vehicle access from public roads around and into the event area.

Vehicle access within the event site.

Vehicular movements beside pedestrian walkways and footpaths.

Measures taken to minimize the risk of this occurring at the event site may include :-

Minimise or eliminate the vehicle access points to the event area.

This could include restricted access points, detours and public road closures.

Minimise or eliminate the vehicle access points inside the event site.

This could include internal road closures and restricted access points.

Install vehicular anti incursion barriers at external road closure points.

Install vehicular anti incursion barriers at internal incursion points.

Install vehicular anti incursion barriers beside pedestrian walkways and footpaths.

# AGENDA OF THE LOCAL TRAFFIC COMMITTEE MEETING MONDAY 6 FEBRUARY 2023

A Day On The Green.  
Traffic Management Plan.

Centennial Vineyards, Bowral.

Sunday 26th February 2023.

page 31

---

## Section 7 - OTHER PUBLIC CONSIDERATIONS

### 7.1 Neighbours

Centennial Vineyards is located in a sparsely populated rural area approximately 3 km's west of Bowral and the event has minimal impact on it's neighbours.

Centennial Road residents living near Centennial Vineyards will be affected by event traffic from 1.00 p.m. to 11.00 p.m. on event day.

Peak traffic arrivals during the ingress phase are expected between 4.00 p.m. and 6.00 p.m.

Peak traffic departures during the egress phase are expected between 9.00 p.m. and 11.00 p.m.

The stage has been located facing the west to minimise the music travelling towards Bowral township.

### 7.2 Existing Public Transport

As the event will be on a Sunday, existing local public transport services ( town bus services, taxis & trains ), will be minimal during event times.

Public transport carrying out their normal business on the day of the event will have minimal to no disruption and delays to their operations while travelling in the vicinity of Centennial Vineyards.

Traffic Controllers will assist existing public transport services through or around the event area as quickly as it is safe to do so.

### 7.3 Environment

A water truck will be on site during the event to suppress any dust being created by vehicles on the gravel or dirt access tracks.

Noise from traffic attending the event shall only affect the nearby rural neighbourhood, with minimal to no noise affect to local residents east of the venue.

Traffic attending the event shall not impact on any local / native flora or fauna.

No camping or camp-fires will be permitted in any area of the Vineyards.

### 7.4 Night conditions

Temporary lighting for night conditions required at the following locations :-

- inside the concert venue
- in all car parks.
- along pedestrian walkways within the Vineyards
- at any bus parking areas.
- at all drop off and pick up areas within the Vineyards.
- at all intersections within the Vineyards.
- along all exit tracks and at all entry / exit gates.
- at any other location where traffic controllers are working near traffic.

## AGENDA OF THE LOCAL TRAFFIC COMMITTEE MEETING MONDAY 6 FEBRUARY 2023

A Day On The Green.

Centennial Vineyards, Bowral.

Sunday 26th February 2023.

Traffic Management Plan.

page 32

---

### SECTION 8 - PERMITS

#### 8.1 Shire Permit

##### WINGECARRIBEE SHIRE COUNCIL

A "Permit To Use A Road Reserve" and "Speed Zone Authority" or equivalent must be obtained from Wingecarribee Shire Council, prior to traffic controllers installing signs and devices, reducing existing speed limits, and controlling traffic on any shire property prior to or on the day of the event.

This Traffic Management Plan will be the document to be assessed by the Local Traffic Safety Committee as part of the application for Shire approval.

The Wingecarribee Shire Council contact for the event is :- Michael Rayner

Phone 48680888

Mobile

email: michael.rayner@wsc.nsw.gov.au

#### 8.2 TfNSW Road Occupancy Licence

A "Road Occupancy Licence" and "Speed Zone Authority" will be required for the installation of VMB's prior to the event, and Advance Warning Signs, speed reduction signs and event advisory signs on any TfNSW roads on the day of the event.

A "Road Occupancy Licence" and "Speed Zone Authority" for these locations will be obtained online through the TfNSW Oplinc website.

Examples of the ROL & SZA application forms are on the following pages.

The relevant TGS's are in section 10 of the TMP.

# AGENDA OF THE LOCAL TRAFFIC COMMITTEE MEETING MONDAY 6 FEBRUARY 2023

A Day On The Green.

Centennial Vineyards, Bowral.

Sunday 26th February 2023.

Traffic Management Plan.

page 33


## Section 8 - PERMITS.

### 8.2 TfNSW Road Occupancy Licence application

Form N

The Old Hume Highway. ( Centennial Road intersection.)

Advance Warning Signs & Traffic Controllers

FORM N		Road Occupancy Licence Application Non-Development & Special Event Activities		 Transport Management Centre	
Is this an extension of existing / previous licence? <input checked="" type="checkbox"/> No <input type="checkbox"/> Yes - Licence #. _____ (original attached)					
Was this application entered on-line? <input type="checkbox"/> No <input checked="" type="checkbox"/> Yes - Application #. _____ (on-line print out attached)					
CONTACTS	Proponent Organisation	All Area Traffic Services on behalf of Roundhouse Entertainment		Your Reference No.	
	Proponent Contact Name	Craig Eeles		On-site Company	All Area Traffic Services
	Phone	0407 870 088		On-Site Contact Name	Craig Eeles
	Fax			On-site Phone	0407 870 088 Fax:
	Email	allareattraffic@gmail.com			
LOCATION	Subject Road	Old Hume Highway		UBD Reference	
	From (Cross Street)	Centennial Road	To (Cross Street)	Joadja Crescent	
	Suburb	Bowral	Council	Wingecarribee Shire Council	
TIMES	Requested Start & End Dates	Sunday 26-02-23 <small>Enter start date of 1st shift &amp; start date of last shift</small>		Estimated Duration of Activities	12 hours <small>Duration for this application ONLY, in number of hours/shifts</small>
	Requested Times	Sunday 1200 - 2400 <small>For example Mon - Fri 1000 - 1500 , Sat 0700 - 1300</small>			
PROPOSED ACTIVITIES	Project	"A Day On The Green" outdoor concert			
	Work Description for this Application	Traffic controllers assisting turning event traffic at intersection.			Current Speed Limit: 100 Km/h
	Licence Type	<input type="checkbox"/> Abnormal Load Movement <input type="checkbox"/> Hoardings <input type="checkbox"/> Investigation <input type="checkbox"/> Bridge <input type="checkbox"/> Hazard Reduction <input type="checkbox"/> Landscaping / mowing <input type="checkbox"/> Building Construction <input type="checkbox"/> Utility Maintenance <input type="checkbox"/> Police Operations <input type="checkbox"/> Building Work Zone <input type="checkbox"/> SRA Works <input type="checkbox"/> Crane <input checked="" type="checkbox"/> Special Event <input type="checkbox"/> Other: _____ <input type="checkbox"/> Site access			
	Lane/s or Shoulder/s Closed	<input type="checkbox"/> Median Shoulder <input type="checkbox"/> Lane 2 (next after kerb lane) <input type="checkbox"/> Shoulder <input type="checkbox"/> Lane 3 <input type="checkbox"/> Lane 1 (kerb Lane/s) <input type="checkbox"/> Lane 4 <b>Total no. of lanes to be closed at any one time? (in same direction):</b> nil lane(s) of one			
	Direction	<input type="checkbox"/> All directions <input type="checkbox"/> East bound <input type="checkbox"/> North bound <input type="checkbox"/> West bound <input checked="" type="checkbox"/> South bound <input type="checkbox"/> East and West bound <input type="checkbox"/> North and South bound			
	Flow Management	<input type="checkbox"/> Standard lane merge <input type="checkbox"/> Detour (other roads) <input type="checkbox"/> Mobile works <input type="checkbox"/> Contra Flow <input type="checkbox"/> Detour (side-track) <input type="checkbox"/> Short term / Intermittent works <input checked="" type="checkbox"/> Stop / Slow Control <input type="checkbox"/> Portable Signals <input type="checkbox"/> Non-Trafficable Area			
	Miscellaneous	Turning Bay/s affected? <input type="checkbox"/> Yes <input checked="" type="checkbox"/> No Speed reduction? <input type="checkbox"/> Yes 40 km/h (Apply for SZA) <input type="checkbox"/> No Community Notification <input checked="" type="checkbox"/> Newspaper <input type="checkbox"/> VMS <input type="checkbox"/> Letterbox drop			
RTA	If this project is managed by the RTA, fill in the following: RTA Branch: _____ RTA Contact: _____				
SIGN	I hereby apply for a Road Occupancy Licence: <b>Please allow a minimum of 10 working days to process this application.</b> Signature: <u><i>C. Eeles</i></u> Date: <u>24-10-22</u>				

• Fax to the RTA office relevant to the location of the application.

• Refer to Explanatory Notes for fax numbers.

TMC-SOP-502016 - F2

Catalogue No. 45062797 RTA Form No. 834 (10a/2010)



# AGENDA OF THE LOCAL TRAFFIC COMMITTEE MEETING MONDAY 6 FEBRUARY 2023

A Day On The Green.  
Traffic Management Plan.

Centennial Vineyards, Bowral.

Sunday 26th February 2023.

page 34


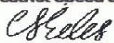
## Section 8 - PERMITS.

### 8.2 TfNSW Speed Zone Authorisation application

Form SZA

The Old Hume Highway. ( Centennial Road intersection.)

Speed reduction to 40 kmh

FORM R		Speed Zone Authorisation Application		 Transport Management Centre	
PLANNED INCIDENT UNIT - ADMIN USE ONLY (Not to be completed by Applicant)				Road Occupancy Application No#:	
CONTACTS	Proponent Organisation	All Area Traffic Services on behalf of Roundhouse Entertainment			
	Proponent Contact Name	Craig Eeles			
	Phone	0407 870088	* Mobile Number	0407 870088	
	Fax		E-mail Address	allareattraffic@gmail.com	
LOCATION	Subject Road Name	Old Hume Highway	UBD Map Reference		
	Suburb	Bowral	Council	Wingecarribee Shire Council	
	From (Cross Street)	Centennial Road <small>Reference to nearest cross street.</small>	To (Cross Street)	Joadja Crescent <small>Reference to nearest cross street.</small>	
	Requested Times	12.00 pm to 12.00 am	Distance	800 metres	
	Direction	<input type="checkbox"/> All directions <input type="checkbox"/> East bound <input type="checkbox"/> West bound <input type="checkbox"/> East and West bound <input type="checkbox"/> North bound <input type="checkbox"/> South bound <input checked="" type="checkbox"/> North and South bound			
	Existing Speed Limit	100 kmh	Requested Speed Limit	40 kmh	
	Proposed Commencement Date	Sunday 26-02-23	Proposed Completion Date	Sunday 26-02-23	
	Traffic Control Plan ID	ADOTG. Centennial. 260223.TGS 02	Previous TMC Road Occ Approval No	If applicable	
	Reason for SZA	Speed reduction for turning traffic at the intersection.			
	Speed Limit Sign Location Plan Name	ADOTG. Centennial. 260223.TGS 02			
SIGNATORY	I hereby apply for permission to restrict speed at the location described herein.				
	Signature: 		Date: 24-10-22		
LODGEDETAILS	PLEASE ALLOW 10 WORKING DAYS TO PROCESS THIS APPLICATION				
	RTA licence application lodgement details - Please send the completed application form together with Form C (checklist) and the Traffic Management Plan to the relevant RTA office as shown below.				
	Sydney: 8398 1530 or TMC_Planned_Incident_Unit@rta.nsw.gov.au		Hunter Region (Newcastle): ROL_Hunter_Newcastle@rta.nsw.gov.au		
	Southern Region (Wollongong): 4221 2777 or ROL_Southern@rta.nsw.gov.au		Northern Region (Grafton): 6640 1304 or ROL_Northern@rta.nsw.gov.au		
	South West Region (Wagga): 6938 1184 or ROL_South_West@rta.nsw.gov.au		Western Region (Parkes): 6861 1414 or ROL_Western@rta.nsw.gov.au		
	Central Coast (Gosford): ROL_Hunter_Central_Coast@rta.nsw.gov.au		Sydney Asset Management: 8849 2766		
ADMIN USE ONLY	If you encounter difficulties please refer to RTA website for update contact details.				
	Comments				

TMC-SOP - 502022 - F01

Catalogue No. 45062796, RTA Form No. 833 (10/2010)

# AGENDA OF THE LOCAL TRAFFIC COMMITTEE MEETING MONDAY 6 FEBRUARY 2023

A Day On The Green.

Centennial Vineyards, Bowral.

Sunday 26th February 2023.

Traffic Management Plan.

page 35


## Section 8 - PERMITS.

### 8.2 TfNSW Road Occupancy Licence application

Form C

The Old Hume Highway. ( Centennial Road intersection )

Advance Warning Signs & Traffic Controllers

FORM C		Road Occupancy Licence (ROL) Checklist		 Transport Management Centre	
(THIS DOCUMENT MUST BE SUBMITTED WITH EACH ROAD OCCUPANCY APPLICATION)					
CONTACT	Proponent's Organisation	All Area Traffic Services on behalf of Roundhouse Entertainment		* Contact Phone	0407 870 088
	*Proponent's Name	Craig Eeles		* Contact Mobile	0407 870 088
LOCATION	*Subject Road	Old Hume Highway		*Suburb	Bowral
	*From (Cross Street)	Centennial Road	*To (Cross Street)	Joadja Crescent	
	Has a Site inspection been conducted in the past two weeks? Two photographs (one each direction) of site attached,				<input checked="" type="checkbox"/> Yes
	Any significant features of the site noted : (Tick below those which are applicable)				<input checked="" type="checkbox"/> Yes <input type="checkbox"/> No
	<ul style="list-style-type: none"> <li>signals within 100m of site <input type="checkbox"/></li> <li>signal phases effects (lanes &amp; turning lanes) <input type="checkbox"/></li> <li>roundabouts within 100m of site <input type="checkbox"/></li> <li>occupancy near a tidal flow <input type="checkbox"/></li> <li>number of traffic lanes in each direction (insert number) south bound - 2 north bound - 1 <input checked="" type="checkbox"/></li> <li>adjacent significant land use with major egress such as hospitals/schools/supermarkets <input type="checkbox"/></li> <li>raised median / divided carriageway <input type="checkbox"/></li> <li>pavement type <input checked="" type="checkbox"/> Bitumen <input type="checkbox"/> Concrete <input type="checkbox"/> Other <input type="checkbox"/></li> <li>any kerbside restrictions such as (specify appropriate restriction) <input type="checkbox"/> <ul style="list-style-type: none"> <li>1. Clearways / bus or transit lanes <input type="checkbox"/></li> <li>2. Designated Parking Restrictions <input type="checkbox"/></li> <li>3. Loading Zones <input type="checkbox"/></li> <li>4. Bus stops <input type="checkbox"/></li> <li>5. Taxi Ranks <input type="checkbox"/></li> </ul> </li> </ul>				
	Any evidence of concurrent adjacent roadworks / activities / off-road developments				<input type="checkbox"/> Yes <input checked="" type="checkbox"/> No
	IF YES PLEASE SPECIFY:				
	Relevant traffic volume data obtained (Traffic Volume Data Book) <ul style="list-style-type: none"> <li>Days/times of lowest traffic volumes noted <input type="checkbox"/></li> <li>Are times occupancy requested consistent with traffic volumes (above) <input type="checkbox"/></li> <li>Does your Traffic Management Plan (TMP) indicate how flow capacity is maintained <input type="checkbox"/></li> </ul>				<input checked="" type="checkbox"/> Yes <input type="checkbox"/> No
	Has this Traffic Management Plan been prepared by a person in possession of a current <b>Select/Modify Traffic Plans</b> qualification or higher				<input checked="" type="checkbox"/> Yes <input type="checkbox"/> No
	If YES please supply <b>Name &amp; Licence No:</b> Craig Eeles . Prepare A Workzone Traffic Management Plan. cert. no. TCT0015737				
Will your organisation be undertaking or supervising the works described in the application.				<input checked="" type="checkbox"/> Yes <input type="checkbox"/> No	
Consideration has been given to construction noise and other environmental impacts on residents (where applicable) and the appropriate measures will be taken to minimise these impacts, particularly noise to residents If YES please supply details: Minimal noise having no impact on residents				<input checked="" type="checkbox"/> Yes <input type="checkbox"/> No	
Comments "A Day On The Green" outdoor concert					
RTA Asset Management (02) 8849 2114 notified for Road opening etc: <input checked="" type="checkbox"/> No Reason <input type="checkbox"/> Yes If YES please supplied Reference no.					
SIGN	Applicant's Name:	Craig Eeles	Signature:	<i>Craig Eeles</i>	Date: 24-10-22

\* Denotes mandatory fields that are required to be completed

TMC-SOP-502016 A3

Catalogue No. 45062800 RTA Form No. 837 (10/2010)



# AGENDA OF THE LOCAL TRAFFIC COMMITTEE MEETING MONDAY 6 FEBRUARY 2023

A Day On The Green.

Centennial Vineyards, Bowral.

Sunday 26th February 2023.

Traffic Management Plan.

page 36


## Section 8 - PERMITS.

### 8.2 TfNSW Road Occupancy Licence application

Form N

Mittagong Road. ( Kirkham Road intersection )

Advance Warning Signs & Traffic Controllers

FORM N		Road Occupancy Licence Application Non-Development & Special Event Activities		 Transport Management Centre	
Is this an extension of existing / previous licence? <input checked="" type="checkbox"/> No <input type="checkbox"/> Yes - Licence #. _____ (original attached)					
Was this application entered on-line? <input type="checkbox"/> No <input checked="" type="checkbox"/> Yes - Application #. _____ (on-line print out attached)					
CONTACTS	Proponent Organisation	All Area Traffic Services on behalf of Roundhouse Entertainment		Your Reference No.	
	Proponent Contact Name	Craig Eeles		On-site Company	All Area Traffic Services
	Phone	0407 870 088		On-Site Contact Name	Craig Eeles
	Fax			On-site Phone	0407 870 088 Fax:
	Email	allareattraffic@gmail.com			
LOCATION	Subject Road	Mittagong Road		UBD Reference	
	From (Cross Street)	Oxley Drive	To (Cross Street)	Evans Lane	
	Suburb	Bowral	Council	Wingecarribee Shire Council	
TIMES	Requested Start & End Dates	Sunday 26-02-23 <small>Enter start date of 1st shift &amp; start date of last shift</small>		Estimated Duration of Activities	12 hours <small>Duration for this application ONLY, in number of hours/shifts</small>
	Requested Times	Sunday 1200 - 2400 <small>For example Mon - Fri 1000 - 1500 , Sat 0700 - 1300</small>			
PROPOSED ACTIVITIES	Project	"A Day On The Green" outdoor concert			
	Work Description for this Application	Traffic controllers assisting turning event traffic at intersection.			Current Speed Limit: 70 Km/h
	Licence Type	<input type="checkbox"/> Abnormal Load Movement <input type="checkbox"/> Hoardings <input type="checkbox"/> Investigation <input type="checkbox"/> Bridge <input type="checkbox"/> Hazard Reduction <input type="checkbox"/> Landscaping / mowing <input type="checkbox"/> Building Construction <input type="checkbox"/> Utility Maintenance <input type="checkbox"/> Police Operations <input type="checkbox"/> Building Work Zone <input type="checkbox"/> SRA Works <input type="checkbox"/> Crane <input checked="" type="checkbox"/> Special Event <input type="checkbox"/> Other: _____ <input type="checkbox"/> Site access			
	Lane/s or Shoulder/s Closed	<input type="checkbox"/> Median Shoulder <input type="checkbox"/> Lane 2 (next after kerb lane) <input checked="" type="checkbox"/> Shoulder <input type="checkbox"/> Lane 3 <input checked="" type="checkbox"/> Lane 1 (kerb Lane/s) <input type="checkbox"/> Lane 4 <b>Total no. of lanes to be closed at any one time? (in same direction):</b> one lane(s) of two			
	Direction	<input type="checkbox"/> All directions <input type="checkbox"/> East bound <input type="checkbox"/> North bound <input type="checkbox"/> West bound <input type="checkbox"/> East and West bound <input type="checkbox"/> South bound <input checked="" type="checkbox"/> North and South bound			
	Flow Management	<input type="checkbox"/> Standard lane merge <input type="checkbox"/> Detour (other roads) <input type="checkbox"/> Mobile works <input type="checkbox"/> Contra Flow <input type="checkbox"/> Detour (side-track) <input type="checkbox"/> Short term / Intermittent works <input checked="" type="checkbox"/> Stop / Slow Control <input type="checkbox"/> Portable Signals <input type="checkbox"/> Non-Trafficable Area			
	Miscellaneous	Turning Bay/s affected? <input type="checkbox"/> Yes <input checked="" type="checkbox"/> No Speed reduction? <input type="checkbox"/> Yes 40 km/h (Apply for SZA) <input checked="" type="checkbox"/> No Community Notification <input checked="" type="checkbox"/> Newspaper <input type="checkbox"/> VMS <input type="checkbox"/> Letterbox drop			
RTA	If this project is managed by the RTA, fill in the following: RTA Branch: _____ RTA Contact: _____				
SIGN	I hereby apply for a Road Occupancy Licence: Please allow a minimum of 10 working days to process this application. Signature: <u>Craig Eeles</u> Date: 24-10-22				

• Fax to the RTA office relevant to the location of the application.

• Refer to Explanatory Notes for fax numbers.

TMC-SOP-502016 - F2

Catalogue No. 45062797 RTA Form No. 834 (10a/2010)



# AGENDA OF THE LOCAL TRAFFIC COMMITTEE MEETING MONDAY 6 FEBRUARY 2023

A Day On The Green.  
Traffic Management Plan.

Centennial Vineyards, Bowral.

Sunday 26th February 2023.

page 37



## Section 8 - PERMITS.

### 8.2 TfNSW Road Occupancy Licence application

Form SZA

Mittagong Road. ( Kirkham Road intersection )

Advance Warning Signs & Traffic Controllers

FORM R		Speed Zone Authorisation Application		 Transport Management Centre	
<b>PLANNED INCIDENT UNIT - ADMIN USE ONLY</b> (Not to be completed by Applicant)				Road Occupancy Application No#: _____	
CONTACTS	Proponent Organisation	All Area Traffic Services on behalf of Roundhouse Entertainment			
	Proponent Contact Name	Craig Eeles			
	Phone	0407 870088	* Mobile Number	0407 870088	
	Fax		E-mail Address	allareattraffic@gmail.com	
LOCATION	Subject Road Name	Mittagong Road	UBD Map Reference		
	Suburb	Bowral	Council	Wingecarribee Shire Council	
	From (Cross Street)	Oxley Drive <small>Reference to nearest cross street</small>	To (Cross Street)	Evans Lane <small>Reference to nearest cross street</small>	
	Requested Times	12.00 pm to 12.00 a.m.	Distance	800 metres	
	Direction	<input type="checkbox"/> All directions <input type="checkbox"/> East bound <input type="checkbox"/> North bound <input type="checkbox"/> West bound <input type="checkbox"/> South bound <input type="checkbox"/> East and West bound <input checked="" type="checkbox"/> North and South bound			
	Existing Speed Limit	70 kmh	Requested Speed Limit	40 kmh	
	Proposed Commencement Date	Sunday 26-02-23	Proposed Completion Date	Sunday 26-02-23	
	Traffic Control Plan ID	ADOTG. Centennial. 260223. TGS 07	Previous TMC Road Occ Approval No	if applicable	
	Reason for SZA	Speed reduction for turning traffic at the intersection.			
	Speed Limit Sign Location Plan Name	ADOTG. Centennial. 260223. TGS 07			
SIGNATORY	I hereby apply for permission to restrict speed at the location described herein. Signature:  Date: 24-10-22				
	<b>PLEASE ALLOW 10 WORKING DAYS TO PROCESS THIS APPLICATION</b>				
LODGEDETAILS	Fax/Email to:	<b>RTA licence application lodgement details</b> - Please send the completed application form together with Form C (checklist) and the Traffic Management Plan to the relevant RTA office as shown below.			
		Sydney: 8396 1530 or TMC_Planned_Incident_Unit@rta.nsw.gov.au		Hunter Region (Newcastle): ROL_Hunter_Newcastle@rta.nsw.gov.au	
		Southern Region (Wollongong): 4221 2777 or ROL_Southern@rta.nsw.gov.au		Northern Region (Grafton): 6640 1304 or ROL_Northern@rta.nsw.gov.au	
		South West Region (Wagga): 6938 1184 or ROL_South_West@rta.nsw.gov.au		Western Region (Parkes): 6861 1414 or ROL_Western@rta.nsw.gov.au	
		Central Coast (Gosford): ROL_Hunter_Central_Coast@rta.nsw.gov.au		Sydney Asset Management: 8849 2766	
ADMIN USE ONLY	Comments	if you encounter difficulties please refer to RTA website for update contact details.			

TMC-SOP - 502022 - F01

Catalogue No. 45062796, RTA Form No. 833 (10/2010)

# AGENDA OF THE LOCAL TRAFFIC COMMITTEE MEETING MONDAY 6 FEBRUARY 2023

A Day On The Green.

Centennial Vineyards, Bowral.

Sunday 26th February 2023.

Traffic Management Plan.

page 38


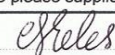
## Section 8 - PERMITS.

### 8.2 TfNSW Road Occupancy Licence application

Form C

Mittagong Road. ( Kirkham Road intersection )

Advance Warning Signs & Traffic Controllers

FORM C		Road Occupancy Licence (ROL) Checklist		 Transport Management Centre	
(THIS DOCUMENT MUST BE SUBMITTED WITH EACH ROAD OCCUPANCY APPLICATION)					
CONTACT	Proponent's Organisation	All Area Traffic Services on behalf of Roundhouse Entertainment		* Contact Phone	0407 870 088
	*Proponent's Name	Craig Eeles		* Contact Mobile	0407 870 088
LOCATION	*Subject Road	Mittagong Road		*Suburb	Bowral
	*From (Cross Street)	Oxley Drive	*To (Cross Street)	Evans Lane	
	Has a Site inspection been conducted in the past two weeks? Two photographs (one each direction) of site attached,				<input checked="" type="checkbox"/> Yes <input type="checkbox"/> No
	Any significant features of the site noted : (Tick below those which are applicable)				<input checked="" type="checkbox"/> Yes <input type="checkbox"/> No
	<ul style="list-style-type: none"> <li>signals within 100m of site <input type="checkbox"/></li> <li>signal phases effects (lanes &amp; turning lanes) <input type="checkbox"/></li> <li>roundabouts within 100m of site <input type="checkbox"/></li> <li>occupancy near a tidal flow <input type="checkbox"/></li> <li>number of traffic lanes in each direction (insert number) north bound -2 south bound - 1 <input checked="" type="checkbox"/></li> <li>adjacent significant land use with major egress such as hospitals/schools/supermarkets <input type="checkbox"/></li> <li>raised median / divided carriageway <input type="checkbox"/></li> <li>pavement type <input checked="" type="checkbox"/> Bitumen <input type="checkbox"/> Concrete <input type="checkbox"/> Other <input type="checkbox"/></li> <li>any kerbside restrictions such as (specify appropriate restriction) <input type="checkbox"/></li> <li>1. Clearways / bus or transit lanes <input type="checkbox"/></li> <li>2. Designated Parking Restrictions <input type="checkbox"/></li> <li>3. Loading Zones <input type="checkbox"/></li> <li>4. Bus stops <input type="checkbox"/></li> <li>5. Taxi Ranks <input type="checkbox"/></li> </ul>				
	Any evidence of concurrent adjacent roadworks / activities / off-road developments				<input type="checkbox"/> Yes <input checked="" type="checkbox"/> No
	IF YES PLEASE SPECIFY: _____				
	Relevant traffic volume data obtained (Traffic Volume Data Book)				<input checked="" type="checkbox"/> Yes <input type="checkbox"/> No
	<ul style="list-style-type: none"> <li>Days/times of lowest traffic volumes noted</li> <li>Are times occupancy requested consistent with traffic volumes (above)</li> <li>Does your Traffic Management Plan (TMP) indicate how flow capacity is maintained</li> </ul>				
	Has this Traffic Management Plan been prepared by a person in possession of a current <b>Select/Modify Traffic Plans</b> qualification or higher If YES please supply <b>Name &amp; Licence No:</b> Craig Eeles . Prepare A Workzone Traffic Management Plan. cert. no. TCT0015737				<input checked="" type="checkbox"/> Yes <input type="checkbox"/> No
Will your organisation be undertaking or supervising the works described in the application.				<input checked="" type="checkbox"/> Yes <input type="checkbox"/> No	
Consideration has been given to construction noise and other environmental impacts on residents (where applicable) and the appropriate measures will be taken to minimise these impacts, particularly noise to residents If YES please supply details: Minimal noise having no impact on residents				<input checked="" type="checkbox"/> Yes <input type="checkbox"/> No	
Comments "A Day On The Green" outdoor concert					
RTA Asset Management (02) 8849 2114 notified for Road opening etc:					
<input checked="" type="checkbox"/> No Reason _____ <input type="checkbox"/> Yes If YES please supplied Reference no. _____					
SIGN	Applicant's Name:	Craig Eeles	Signature:		Date: 24-10-22

\* Denotes mandatory fields that are required to be completed

TMC-SOP-502016 A3

Catalogue No. 45062800 RTA Form No. 837 (10/2010)



# AGENDA OF THE LOCAL TRAFFIC COMMITTEE MEETING MONDAY 6 FEBRUARY 2023

A Day On The Green.  
Traffic Management Plan.

Centennial Vineyards, Bowral.

Sunday 26th February 2023.

page 39

## Section 8 - PERMITS.

### 8.2 TfNSW Road Occupancy Licence application

TfNSW Form N

The Old Hume Highway, Mittagong. South bound side.

1 x Variable Message Board and event advisory signs

FORM N		Road Occupancy Licence Application Non-Development & Special Event Activities		NSW Government Transport Management Centre	
Is this an extension of existing / previous licence? <input checked="" type="checkbox"/> No <input type="checkbox"/> Yes - Licence #. (original attached)					
Was this application entered on-line? <input type="checkbox"/> No <input checked="" type="checkbox"/> Yes - Application #. (on-line print out attached)					
CONTACTS	Proponent Organisation	All Area Traffic Services on behalf of Roundhouse Entertainment		Your Reference No.	
	Proponent Contact Name	Craig Eeles		On-site Company	All Area Traffic Services
	Phone	0407 870 088		On-Site Contact Name	Craig Eeles
	Fax			On-site Phone	0407 870 088 Fax:
	Email	allareattraffic@gmail.com			
LOCATION	Subject Road	Main Street & Old Hume Highway Mittagong		UBD Reference	
	From (Cross Street)	Church Lane		To (Cross Street)	Hume Motorway on ramp at Welby
	Suburb	Mittagong & Welby		Council	Wingecarribee Shire Council
TIMES	Requested Start & End Dates	Sunday 26-02-23 <small>Enter start date of 1st shift &amp; start date of last shift</small>		Estimated Duration of Activities	12 hours <small>Duration for this application ONLY, in number of hours/shifts</small>
	Requested Times	Sunday 1200 - 2400 <small>For example Mon - Fri 1000 - 1500 , Sat 0700 - 1300</small>			
PROPOSED ACTIVITIES	Project	"A Day On The Green" outdoor concert			
	Work Description for this Application	Variable Message Board and event directional signs.			Current Speed Limit: 50 Km/h
	Licence Type	<input type="checkbox"/> Abnormal Load Movement <input type="checkbox"/> Bridge <input type="checkbox"/> Building Construction <input type="checkbox"/> Building Work Zone <input checked="" type="checkbox"/> Special Event <input type="checkbox"/> Hoardings <input type="checkbox"/> Hazard Reduction <input type="checkbox"/> Utility Maintenance <input type="checkbox"/> SRA Works <input type="checkbox"/> Other: _____ <input type="checkbox"/> Investigation <input type="checkbox"/> Landscaping / mowing <input type="checkbox"/> Police Operations <input type="checkbox"/> Crane <input type="checkbox"/> Site access			
	Lane/s or Shoulder/s Closed	<input type="checkbox"/> Median Shoulder <input type="checkbox"/> Shoulder <input type="checkbox"/> Lane 1 (kerb Lane/s) <input type="checkbox"/> Lane 2 (next after kerb lane) <input type="checkbox"/> Lane 3 <input type="checkbox"/> Lane 4 <b>Total no. of lanes to be closed at any one time? (in same direction):</b> nil lane(s) of two			
	Direction	<input type="checkbox"/> All directions <input type="checkbox"/> East bound <input type="checkbox"/> West bound <input type="checkbox"/> East and West bound <input type="checkbox"/> North bound <input checked="" type="checkbox"/> South bound <input type="checkbox"/> North and South bound			
	Flow Management	<input type="checkbox"/> Standard lane merge <input type="checkbox"/> Contra Flow <input type="checkbox"/> Stop / Slow Control <input type="checkbox"/> Detour (other roads) <input type="checkbox"/> Detour (side-track) <input type="checkbox"/> Portable Signals <input type="checkbox"/> Mobile works <input type="checkbox"/> Short term / Intermittent works <input checked="" type="checkbox"/> Non-Trafficable Area			
	Miscellaneous	Turning Bay/s affected? <input type="checkbox"/> Yes <input checked="" type="checkbox"/> No Speed reduction? <input type="checkbox"/> Yes _____ km/h (Apply for SZA) <input checked="" type="checkbox"/> No Community Notification <input type="checkbox"/> Newspaper <input type="checkbox"/> Letterbox drop <input checked="" type="checkbox"/> VMS			
RTA	If this project is managed by the RTA, fill in the following: RTA Branch: _____ RTA Contact: _____				
SIGN	I hereby apply for a Road Occupancy Licence: <b>Please allow a minimum of 10 working days to process this application.</b> Signature: <u><i>ceeles</i></u> Date: <u>24-10-22</u>				

• Fax to the RTA office relevant to the location of the application.  
TMC-SOP-502016 - F2

• Refer to Explanatory Notes for fax numbers.  
Catalogue No. 45062797 RTA Form No. 834 (10a/2010)

# AGENDA OF THE LOCAL TRAFFIC COMMITTEE MEETING MONDAY 6 FEBRUARY 2023

A Day On The Green.  
Traffic Management Plan.

Centennial Vineyards, Bowral.

Sunday 26th February 2023.

page 40

## Section 8 - PERMITS

### 8.3 TfNSW TMP Template

#### Special Event Resources

#### Special Event Transport Management Plan Template

*Refer to chapter 7 of the Guide for a complete description of the transport management plan*

#### 1 EVENT DETAILS

##### 1.1 Event Summary

Event Name: A Day On The Green  
Event Location: Centennial Vineyards. Centennial Road. Bowral  
Event Date: Sunday 26-02-23  
Event Start Time: 2.00 p.m. Event Finish Time: 10.00 p.m.  
Event Set up Start Time: 6.00 a.m.  
Event Pack down Finish Time: 12.00 a.m.  
Event is "off street"

##### 1.2 Contact names

**Event organiser \*** Roundhouse Entertainment - Eugene Brouwer  
Phone Mobile 0411 751599 E-mail eugene@roundhouse.com.au  
**Event Management Company ( if applicable )**  
Phone Fax Mobile E-mail  
**Police** LAC Goulburn Police Station – Hayley Upton  
Phone 48240799 Fax Mobile E-mail.  
**Council** Wingecarribee Shire Council - Michael Rayner  
Phone 48680888 Mobile E-mail michael.rayner@wsc.nsw.gov.au

##### **Roads & Traffic Authority ( if Class 1 ) -**

Phone Fax Mobile E-mail:

*Note : The Event Organiser is the person or organisation in whose name the Public Liability Insurance is taken out*

##### 1.3 Brief description of the event ( one paragraph )

"A Day On The Green" outdoor concert at Centennial Vineyards.

# AGENDA OF THE LOCAL TRAFFIC COMMITTEE MEETING MONDAY 6 FEBRUARY 2023

A Day On The Green.  
Traffic Management Plan.

Centennial Vineyards, Bowral.

Sunday 26th February 2023.

page 41

---

## Section 8 - PERMITS

### 8.3 TfNSW TMP Template

---

## **2 RISK MANAGEMENT - TRAFFIC**

### **2.1 Occupational Health & Safety - Traffic Control**

Risk assessment plan (or plans) attached

### **2.2 Public Liability Insurance**

Public liability insurance arranged. Certification of Currency attached.

### **2.3 Police**

Police written approval obtained

### **2.4 Fire Brigades and Ambulance**

Fire Brigades notified

Ambulance notified

## **3 TRAFFIC AND TRANSPORT MANAGEMENT**

### **3.1 The route or location**

Map attached

### **3.2 Parking**

Parking organised - details attached

### **3.3 Construction, traffic calming and traffic generating developments**

Plans to minimise impact of construction activities, traffic calming devices or traffic generating developments attached

### **3.4 Trusts, authorities or Government enterprises**

This event uses facility managed by a trust, authority or enterprise, written approval attached

### **3.5 Impact on / of Public transport**

Public transport not impacted or will not impact event

### **3.6 Reopening roads after moving events**

This is a non - moving event

### **3.7 Traffic Management requirements unique to this event**

Description of unique traffic management requirements attached

### **3.8 Contingency plans**

Contingency plans attached

### **3.9 Heavy vehicle impacts**

Does not impact heavy vehicles

### **3.10 Special event clearways**

Special event clearways not required

# AGENDA OF THE LOCAL TRAFFIC COMMITTEE MEETING MONDAY 6 FEBRUARY 2023

A Day On The Green.  
Traffic Management Plan.

Centennial Vineyards, Bowral.

Sunday 26th February 2023.

page 42

---

## Section 8 - PERMITS

### 8.3 TfNSW TMP Template

---

## 4 **MINIMISING IMPACT ON NON-EVENT COMMUNITY & EMERGENCY SERVICES**

### 4.1 **Access for local residents, businesses, hospitals and emergency vehicles**

Plans to minimise impact on the non-event community attached

### 4.2 **Advertise traffic management arrangements**

Road closures or restrictions – details attached

### 4.3 **Special event warning signs**

Special event information signs are described in the Traffic Guidance Scheme/s

### 4.4 **Permanent Variable Message Signs**

This event does not use permanent Variable Message Signs

### 4.5 **Portable Variable Message Signs**

The event uses portable VMS – maps and plans attached

## 5 **PRIVACY NOTICE**

The “Personal information” contained in the completed Transport Management Plan may be collected and held by the NSW Police, the Transport for NSW (TfNSW), or Local Government.

I declare that the details in this application are true and complete. I understand that;

- The “personal information” is being collected for submission of the Transport Management Plan for the event described in section 1 of this document.
- I must supply the information under the Road Transport Legislation ( as defined in the *Road Transport (General) Act 1999* ) and the *Road Act 1993*
- Failure to supply full details and to sign or confirm this declaration can result in the event not proceeding
- The “personal information” being supplied is either my own or I have the approval of the person concerned to provide his / her “personal information “
- The “personal information” held by the Police, TfNSW or Local Government may be disclosed inside and outside of NSW to event managers or any other person or organisation required to manage or provide resources required to conduct the Event or to any business, road user or resident who may be impacted by the event.

# AGENDA OF THE LOCAL TRAFFIC COMMITTEE MEETING MONDAY 6 FEBRUARY 2023

A Day On The Green.  
Traffic Management Plan.

Centennial Vineyards, Bowral.

Sunday 26th February 2023.

page 43

## Section 8 - PERMITS

### 8.3 TfNSW TMP Template

#### 6 APPROVAL



TMP Approved by :

Event Organiser

24-10-22

Date

#### 7 AUTHORISATION TO \*REGULATE TRAFFIC

Council's traffic management requirements have been met. Regulation of traffic is therefore authorised for all non-classified roads described in the risk management plans attached to this TMP.

Regulation of traffic authorised by : .....Council . .....Date

The TfNSW traffic management requirements have been met. Regulation of traffic is therefore authorised for all classified roads described in the risk management plans attached to this TMP.

Regulation of traffic authorised by : ..... TfNSW .....Date

\* "Regulate traffic " means restrict or prohibit the passage along a road of persons, vehicles or animals ( Roads Act 1993 ) .

Council and TfNSW require traffic to be regulated as described in the risk management plans with the layouts installed under the direction of a qualified person.

# AGENDA OF THE LOCAL TRAFFIC COMMITTEE MEETING MONDAY 6 FEBRUARY 2023

A Day On The Green.

Centennial Vineyards, Bowral.

Sunday 26th February 2023.

Traffic Management Plan.

page 44

---

## Section 8 - PERMITS

### 8.4 Summary Offences Act form

---

#### Schedule 1 Form - Notice of Intention to Hold a Public Assembly

#### SUMMARY OFFENCES ACT 1988 - Sec 23

##### To the Commissioner of Police

- 1 I Eugene Brouwer ( name )  
of 329 Montague St. Albert Park. VIC. 3206 ( address )  
on behalf of Roundhouse Entertainment ( organisation )  
Notify the Commissioner of Police that  
on the 26<sup>th</sup> ( day ) of the 02<sup>nd</sup> ( month ), 2023 ( year ) , it is intended to hold  
a public assembly, **not** being a procession, of approximately 10,000 ( number ) persons,  
which will assemble at Centennial Vineyards, Centennial Road, Bowral ( place )  
at approximately 2.00 p.m. on the day  
and disperse at approximately 9.30 pm on the day
- 
- 2 The purpose of the proposed assembly is to attend the 'A Day On The Green' outdoor concert



# AGENDA OF THE LOCAL TRAFFIC COMMITTEE MEETING MONDAY 6 FEBRUARY 2023

A Day On The Green.  
Traffic Management Plan.

Centennial Vineyards, Bowral.

Sunday 26th February 2023.

page 45

## Section 8 - PERMITS

### 8.4 Summary Offences Act form ( continued )

- 3** The following special characteristics associated with the assembly would be useful for the Commissioner of Police to be aware of in regulating the flow of traffic or in regulating the assembly ( *strike out whichever is not applicable* )
- ( i ) There will be nil ( *number* ) vehicles and / or nil ( *number* ) of floats involved .  
The type and dimensions are as follows ;  
.....
- ( ii ) There will be four ( *number* ) of bands , musicians , entertainers , etc. which will entertain or address the assembly .
- ( iii ) The following number and type of animals will be involved in the assembly ;  
Nil
- ( iv ) other special characteristics of the proposed assembly are as follows ;  
Nil

- 4** I take responsibility for organising and conducting the proposed assembly.

- 5** Notices for the purposes of the *Summary Offences Act 1988* may be served upon me at the following address :  
Roundhouse Entertainment  
329 Montague St.  
Albert Park. VIC. 3206  
Telephone No. 0411 751599

- 6** Signed   
Capacity / Title : Event Manager  
Date 24-10-22

# AGENDA OF THE LOCAL TRAFFIC COMMITTEE MEETING MONDAY 6 FEBRUARY 2023

A Day On The Green.

Centennial Vineyards, Bowral.

Sunday 26th February 2023.

Traffic Management Plan.

page 46

## Section 9 - LOCATION RISK ASSESSMENT

### 9.1 Location Risk Assessment

A site inspection has been undertaken and a traffic management Location Risk Assessment produced.

The Location Risk Assessment :-

- records the hazards and risks associated with the event site.
- assesses the level of the hazard or risk.
- details the control methods that shall be employed to minimize or eliminate the risk or hazard.
- describes who will be responsible for carrying out the control measures and making sure they are effective.

Risk Rating Matrix Table

		PROBABILITY				
		A	B	C	D	E
C O N S E Q U E N C E S	1	1	2	4	7	11
	2	3	5	8	12	16
	3	6	9	13	17	20
	4	10	14	18	21	23
	5	15	19	22	24	25

Number & Colour	Risk Level	
1 to 3 ( red )	Critical	C
4 to 10 ( yellow )	High	H
11 to 15 ( blue )	Medium	M
16 to 26 ( green )	Low	L

Probability of happening.

- A - ALMOST CERTAIN to happen
- B - LIKELY to happen at some point
- C - MODERATE - possible it might happen
- D - UNLIKELY - not likely to happen
- E - RARE - practically impossible

Maximum severity of Consequences		
	INJURY	DAMAGE
1	could kill or permanently disable	could cause major damage over \$5M
2	could cause serious long-term injury	could cause major damage \$1M - \$5M
3	could cause injury requiring medical assistance	could cause moderate damage \$100K - \$1M
4	could cause first aid injury	could cause damage \$10K - \$100K
5	could not cause injury	could cause damage under \$10K

# AGENDA OF THE LOCAL TRAFFIC COMMITTEE MEETING MONDAY 6 FEBRUARY 2023

A Day On The Green.  
Traffic Management Plan.

Centennial Vineyards, Bowral.

Sunday 26th February 2023.

page 47

## Section 9 - LOCATION RISK ASSESSMENT

Traffic Control at Special Events  
LOCATION RISK ASSESSMENT

( Page 1 of 7 )

Assessment Date : 02-10-22

Signature :



### EVENT DETAILS

Event Name :	"A Day On The Green" outdoor concert
Event Location :	Centennial Vineyards. Centennial Road, Bowral
Date of Event :	Sunday 26-02-23
Event Times :	from 2.00 p.m. to 8.00 p.m.
Other Details :	Traffic management from 6.00 am to 12.00 am

### CONTACTS

Event Organiser : Roundhouse Entertainment	Contact : Eugene Brouwer	Ph. 0411 751599
Municipality : Wingecarribee Shire Council	Contact : Michael Rayner	Ph. 02 48680888
RMS Office : Wollongong RMS	Contact :	Ph. 131782 / 42212556
Local Police : Moss Vale Police Station	Contact : Adam Churchill	Ph. 02 4862 9299
Highway Patrol : Mittagong Station	Contact :	Ph. 02 48711222

### ROAD CONDITIONS

Road Surface : Bitumen	Road Configuration : 2 lane / 2 way	Lane width : 4 metres
Existing speed limit: 80 kph	Shoulder Surface : Gravel	Shoulder Width : 1 - 3 metres
Shoulder Parking? No	Foot Path Surface : N/A	Foot Path Width : N/A
Other road notes :		

### PARKING

Car park surfaces : grass / gravel	Shoulder Parking : No
Public car park capacity. 2,700 cars	Tour Bus parking capacity 20 buses
Staff car park capacity 60 cars	Shuttle Bus area capacity 60 buses
Disabled car park capacity 100 cars	Taxi area capacity : 4 taxis
Sponsors car park capacity. 20 cars	Drop off / pick up zone capacity : 100 cars
Other parking notes :	

# AGENDA OF THE LOCAL TRAFFIC COMMITTEE MEETING MONDAY 6 FEBRUARY 2023

A Day On The Green.

Centennial Vineyards, Bowral.

Sunday 26th February 2023.

Traffic Management Plan.

page 48

## Section 9 - LOCATION RISK ASSESSMENT

LOCATION RISK ASSESSMENT – Traffic Control At Special Events

( Page 2 of 7 )

"A Day On The Green" concert. Centennial Vineyards. Centennial Road.

No.	Risk Assessment	Yes / No	Risk Level	Page 2 Ref .
	LOCATION			
1	Are there <b>Intersections</b> on approaches to the special event site ?	Yes	Med	1.a
2	Are <b>Intersections</b> within the special event site ?	Yes	Low	2.b
3	Are <b>Driveways</b> within the special event site ?	No		
4	Are <b>Pedestrian Crossings</b> within the special event site ?	No		
5	Are <b>Traffic Lights</b> within the special event site ?	No		
6	Will <b>Parking Areas</b> be affected on <b>approaches</b> to the special event site ?	Yes	Low	6.c
7	Will <b>Parking Areas</b> be affected <b>within</b> the special event site ?	Yes	Low	7.d
8	Will <b>Footpaths / Pedestrians</b> be affected within the special event site ?	Yes	High	8.e
9	Will <b>Cyclists</b> be affected ?	No		
10	Will <b>Heavy Vehicles</b> be affected ?	No		
11	Will <b>Public Transport</b> be affected ?	Yes	Low	11.f
12	Will <b>Temporary Lighting</b> need to be located at any entry / exit points ?	Yes	High	12.g
	TRAFFIC MANAGEMENT			
13	Will <b>Traffic Flow on Approaches</b> to special event site be affected ?	Yes	High	13.h
14	Will <b>Traffic Flow Within</b> the special event site be affected ?	Yes	Med	14.i
15	Will <b>Emergency Vehicles Access</b> be affected ?	Yes	High	15.j
16	Will <b>Wet Weather</b> affect the safety of the <b>road surface</b> ?	Yes	High	16.k
17	Will <b>Wet Weather</b> affect the surfaces of <b>Parking Areas</b> ?	Yes	Low	17.l
18	Will <b>Low Sun</b> affect driver vision ?	No		
19	Will <b>Peak Hour traffic</b> have to be considered ?	No		
20	Will <b>Sight Distance</b> be a problem / hazard for approaching traffic ?	No		
21	Will <b>Stopping Distance</b> be a problem / hazard for approaching traffic ?	Yes	High	21.m
	TRAFFIC CONTROL			
22	Will <b>Traffic Control Signs and Devices</b> be required ?	Yes	High	22.n
23	Will <b>Speed Limits</b> need to be reduced ?	Yes	High	23.o
24	Will <b>Traffic Controllers</b> be required ?	Yes	High	24.p
25	Will <b>Night Conditions</b> have to be considered ?	Yes	High	25.q
	PERMITS			
26	Will a <b>Shire Permit</b> to use a road reserve need to be obtained ?	Yes	Low	26.r
27	Will a <b>RMS Road Occupancy Licence</b> need to be obtained ?	Yes	Low	27.s
28	Will a <b>DTR / SZA Permit</b> to reduce the speed limit need to be obtained ?	Yes	Low	28.t

# AGENDA OF THE LOCAL TRAFFIC COMMITTEE MEETING MONDAY 6 FEBRUARY 2023

A Day On The Green.

Centennial Vineyards, Bowral.

Sunday 26th February 2023.

Traffic Management Plan.

page 49

## Section 9 - LOCATION RISK ASSESSMENT

LOCATION RISK ASSESSMENT – Traffic Control At Special Events

( Page 4 of 7 )

“A Day On The Green” concert. Centennial Vineyards. Centennial Road, Bowral.

Page 1 Ref	Risk Level	Control Measures The control measures should be incorporated in the Traffic Guidance Scheme	Person Responsible
1.a	Med	Advance Warning Signs to be located on The Old Hume Highway, Mittagong Road, Kirkham Road, Oxley Hill Road and Centennial Road.	T.C. Supervisor
2.b	Low	Traffic Controllers will be located at all intersections within the event site inside Centennial Vineyards.	T.C. Supervisor
6.c	Low	No Roadside Parking signs to be located 1.5 km each side of the Centennial Vineyards entrance and at intervals along Centennial Road. Traffic Controllers will prevent no roadside parking on Centennial Road and direct vehicles to the designated parking areas.	T.C. Supervisor
7.d	Low	Designated parking to be provide within the Vineyards for the public, event staff, disabled, police, security, back stage staff, buses and taxis.	T.C. Supervisor
8.e	High	Pedestrians paths are to be delineated from the vehicular tracks wherever possible. Pedestrian walkway to be installed along the northern side of Centennial Road. Courtesy vehicle located on Centennial Road during egress to give pedestrians a ride into Bowral.	T.C. Supervisor
11.f	Low	Bus drop off / pick up area to be provided within the Vineyards . Bus parking to be provided within the Vineyards.	T.C. Supervisor
12.g	High	Temporary lighting for egress at night required at the following locations :- - at all entry / exit gates off Centennial Road. - at all intersections within the Vineyards. - at all drop off and pick up areas within the Vineyards.	Event Organiser
13.h	High	Advance Warning Signs are to be installed on The Old Hume Highway, Mittagong Road and Centennial Road warning of a special event ahead, traffic controllers on duty, and to prepare to stop.	T.C. Supervisor
14.i	Med	Traffic controllers will prevent no roadside parking on Centennial Road and direct vehicles to the designated parking areas.	Traffic Controllers
15.j	High	A 3 metre access path must be maintained for emergency vehicles to access all carparksand public transport areas.	Traffic Controllers

# AGENDA OF THE LOCAL TRAFFIC COMMITTEE MEETING MONDAY 6 FEBRUARY 2023

A Day On The Green.

Centennial Vineyards, Bowral.

Sunday 26th February 2023.

Traffic Management Plan.

page 50

## Section 9 - LOCATION RISK ASSESSMENT

LOCATION RISK ASSESSMENT – Traffic Control At Special Events

( Page 5 of 7 )

“A Day On The Green” concert. Centennial Vineyards. Centennial Road, Bowral.

Page 1 Ref.	Risk Level	Control Measures The control measures should be incorporated in the Traffic Guidance Scheme	Person Responsible
16.k	High	Traffic controller will slow approaching traffic to reduce the risk of end of que collisions.	Traffic Controllers
17.l	Low	A 4wd tractor and operator must be available at all times to assist bogged vehicles to exit car parks.	Event Organiser
21.m	High	Traffic controller will slow approaching traffic if ques reach crest or corner to reduce the risk of end of que collisions.	Traffic Controllers
22.n	High	See 13.h	T.C. Supervisor
23.o	High	Speed limit on Centennial Road to be reduced from 100 kph to 40 kph to reduce the risk of end of que collisions.	T.C. Supervisor
24.p	High	<p>Traffic Controllers duties shall include :</p> <ul style="list-style-type: none"> <li>- stop east bound traffic on Centennial Road temporarily to allow right turn traffic to enter the Vineyards</li> <li>- prevent no roadside parking on Centennial Road.</li> <li>- direct vehicles to their designated parking or drop off areas .</li> <li>- maintain a 3 metre access path for emergency vehicles to access all areas of the Vineyards and car parks .</li> <li>- slow approaching traffic on Centennial Road to reduce the risk of end of que collisions .</li> <li>- assist emergency vehicles with lights and sirens activated through the event area as quickly as it is safe to do so.</li> </ul>	Traffic Controllers
25.q	High	See 12.g	
26.r	Low	A “permit to use the road reserve” must be obtained from Wingecarribee Shire Council, prior to traffic controllers installing signs on Centennial Road and Kirkham Road, and controlling traffic on Centennial Road.	T.C. Supervisor
27.s	Low	A “Road Occupancy Licence” and “Speed Zone Authority” must be obtained from the RMS prior to traffic controllers installing signs on Mittagong Road and the Old Hume Highway.	T.C. Supervisor
28.t	Low	A “Direction To Restrict” the speed limit to 40 kph must be obtained from Wingecarribee Shire Council, prior to reducing the speed limit on Centennial Road and Kirkham Road.	T.C. Supervisor

# AGENDA OF THE LOCAL TRAFFIC COMMITTEE MEETING MONDAY 6 FEBRUARY 2023

A Day On The Green.  
Traffic Management Plan.

Centennial Vineyards, Bowral.

Sunday 26th February 2023.

page 51

## Section 10 - TRAFFIC GUIDANCE SCHEMES

Traffic Guidance Schemes have been produced to cover all hazards and risks associated with the event.

Refer to the 20 x TGS' document for site specific Traffic Guidance Schemes.

### Advance Notice. Variable Message Boards.

TGS VMB 01. Centennial Road. Advance notice of road closure.

TGS VMB 02. Ingress VMB's

TGS VMB 03. Egress VMB's

### Advance Warning Signs and Advisory signs

TGS 01. The Old Hume Highway. Mittagong - VMB & Ingress directional signs

TGS 02. The Old Hume Highway & Centennial Road - Ingress.

Advance Warning Signs and devices

TGS 03. Centennial Road - East bound. Ingress.

Advance Warning Signs and devices

TGS 04. Centennial Road - West bound. Ingress & Egress.

Advance Warning Signs and devices

TGS 05. Kirkham Road & Centennial Road. Ingress & Egress.

Advance Warning Signs and devices

TGS 06. Mittagong Road & Kirkham Road. Ingress & Egress.

Advance Warning Signs and devices

TGS 07. Kirkham Road & Oxley Hill Road. Ingress & Egress.

Advance Warning Signs and devices

TGS 08. Centennial Road - West bound. Egress. Old Hume Highway approach. Advance Warning Signs and devices

TGS 09. Centennial Road - Egress. Detour Routes

TGS 10. Centennial Road - Pedestrian Plan

TGS 11. Centennial Road. No Roadside Parking signs and devices

### Centennial Vineyards

TGS 12. Centennial Vineyards. Internal parking plan

TGS 13. Centennial Vineyards. Ingress directional signs

TGS 14. Centennial Vineyards. Egress directional signs

TGS 15. Centennial Vineyards. Taxi, Uber and Public drop off & pick up areas

TGS 16. Centennial Vineyards. Bus Areas - Ingress

TGS 17. Centennial Vineyards. Bus Areas - Egress

### Surrounding areas

TGS 18. Moss Vale Shuttle Bus - VMP

TGS 19. Bowral Shuttle Bus - VMP

TGS 20. Mittagong Shuttle Bus - VMP

Refer to the 20 x TGS' document for the above Traffic Guidance Schemes.

**END OF TRAFFIC MANAGEMENT PLAN**

# AGENDA OF THE LOCAL TRAFFIC COMMITTEE MEETING MONDAY 6 FEBRUARY 2023

A Day On The Green.

Centennial Vineyards, Bowral.

Sunday 26<sup>th</sup> February 2023

---

## Traffic Guidance Schemes

### Advance Notice. Variable Message Boards.

- TGS VMB 01. Centennial Road. Advance notice of road closure.
- TGS VMB 02. Ingress VMB's.
- TGS VMB 03. Egress VMB's.

### Advance Warning Signs and Advisory signs

- TGS 01. The Old Hume Highway. Mittagong - VMB & Ingress directional signs
- TGS 02. The Old Hume Highway & Centennial Road. Ingress. Advance Warning Signs and devices
- TGS 03. Centennial Road - East bound. Ingress. Advance Warning Signs and devices
- TGS 04. Centennial Road - West bound. Ingress & Egress. Advance Warning Signs and devices
- TGS 05. Kirkham Road & Centennial Road. Ingress & Egress. Advance Warning Signs and devices
- TGS 06. Kirkham Road & Oxleys Hill Road. Ingress. Advance Warning Signs and devices
- TGS 07. Mittagong Road & Kirkham Road. Ingress & Egress. Advance Warning Signs and devices
- TGS 08. Centennial Road - West bound. Egress. Old Hume Highway approach. Advance Warning Signs and devices
- TGS 09. Centennial Road. Egress Detour Routes
- TGS 10. Centennial Road - Pedestrian Plan
- TGS 11. Centennial Road. No Roadside Parking signs and devices.

### Centennial Winery. Internal plans

- TGS 12. Centennial Winery - Internal parking plan
- TGS 13. Centennial Winery - Ingress directional signs
- TGS 14. Centennial Winery - Egress directional signs
- TGS 15. Centennial Winery - Taxi, Uber and Public drop off & pick up areas
- TGS 16. Centennial Winery - Bus Area - Ingress
- TGS 17. Centennial Winery - Bus Area - Egress

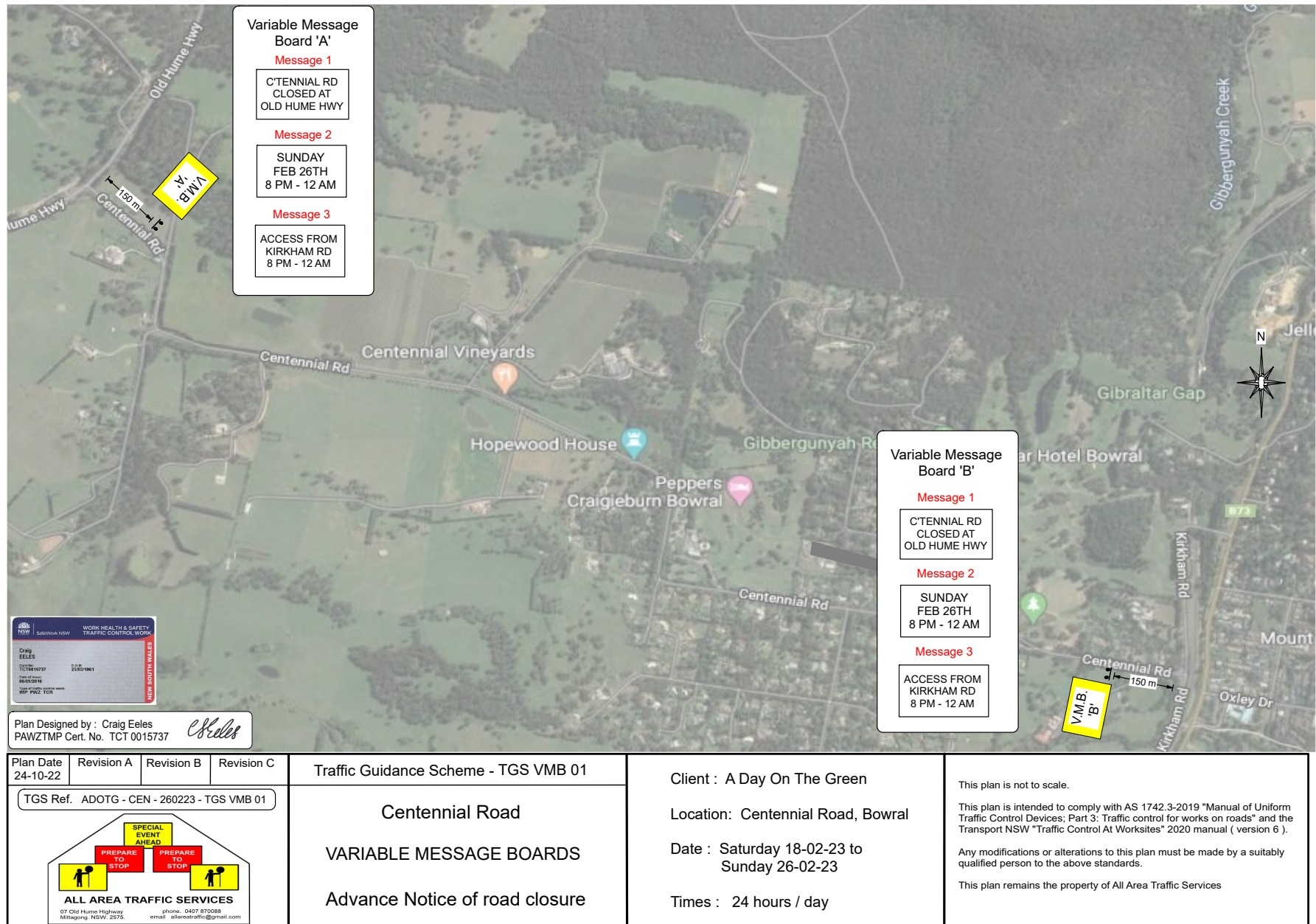
### Local Shuttle Buses

- TGS 18. Moss Vale shuttle bus - V.M.P.
- TGS 19. Bowral shuttle bus - V.M.P.
- TGS 20. Mittagong shuttle bus - V.M.P.



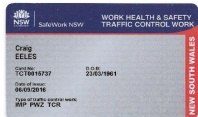
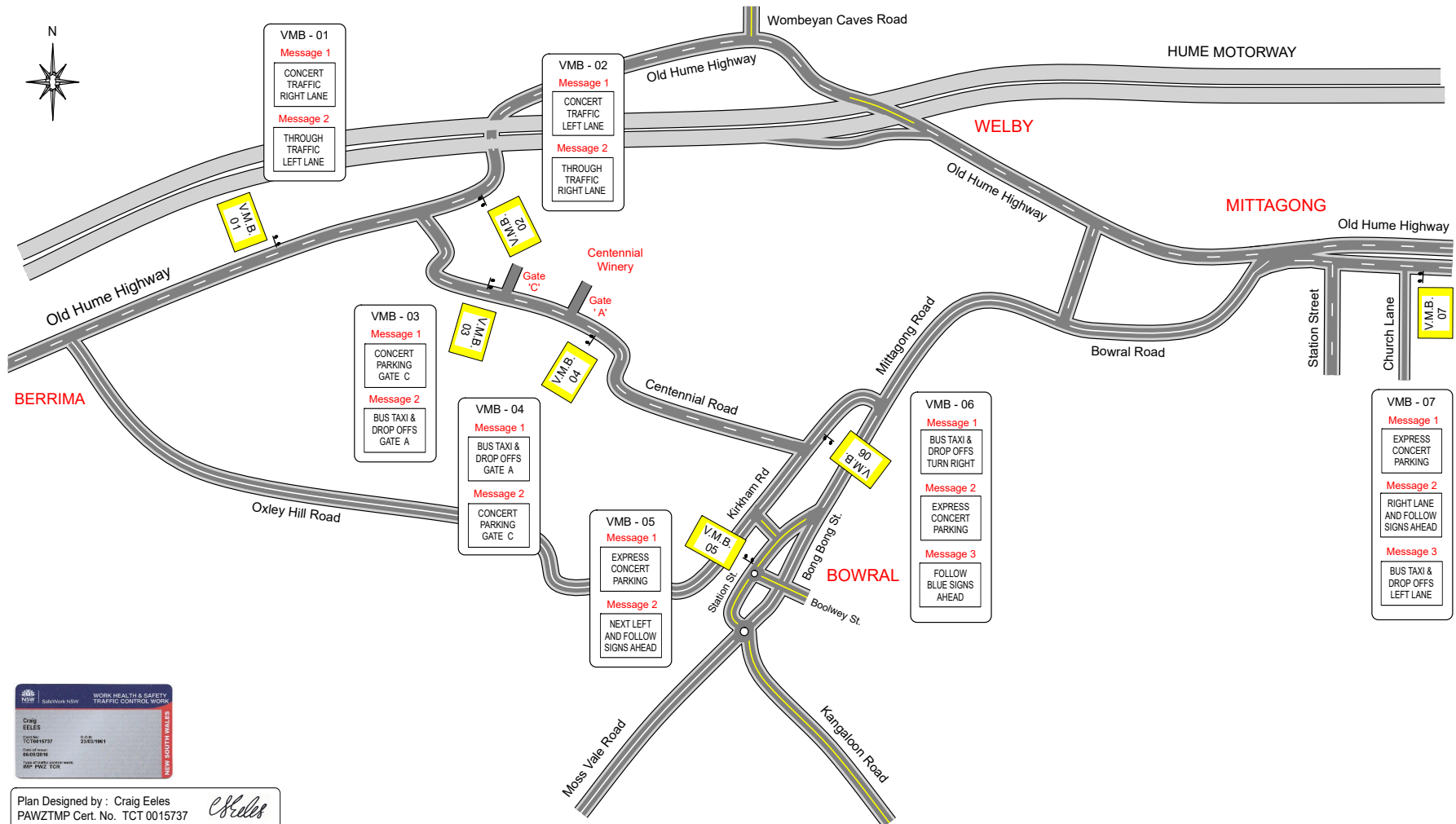
# AGENDA OF THE LOCAL TRAFFIC COMMITTEE MEETING MONDAY 6 FEBRUARY 2023

www.humecc.com.au



# AGENDA OF THE LOCAL TRAFFIC COMMITTEE MEETING MONDAY 6 FEBRUARY 2023

www.transport.nsw.gov.au



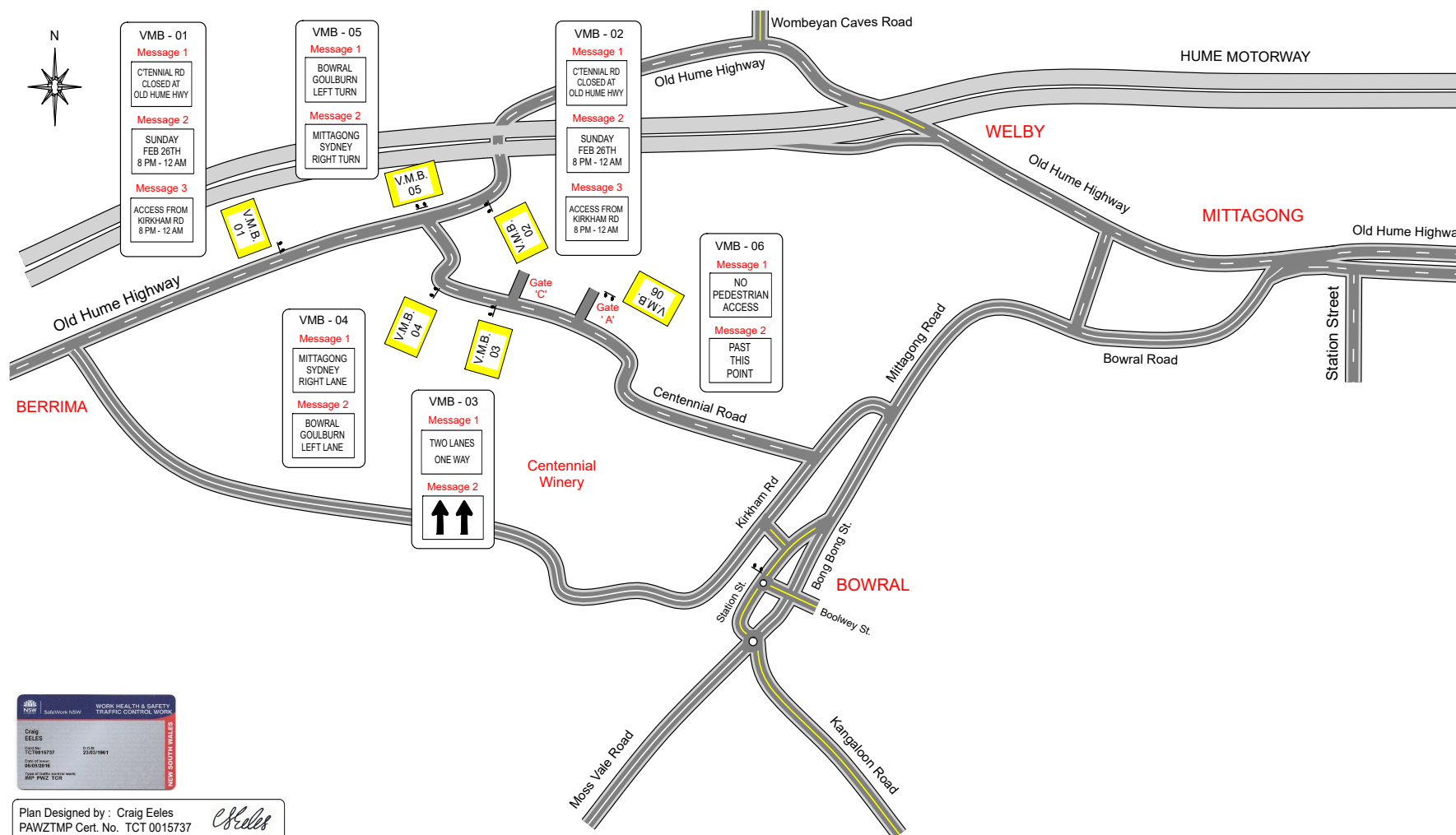
Plan Designed by : Craig Eeles  
PAWZTMP Cert. No. TCT 0015737

*C. Eeles*

Plan Date	Revision A	Revision B	Revision C	Traffic Guidance Scheme - TGS - VMB 02		
24-10-22				Centennial Winery approaches		
TGS Ref. ADOTG - CEN - 160422 - TGS - VMB 02				Event Directional VMB's		
<p>ALL AREA TRAFFIC SERVICES 07 Old Hume Highway Mittagong, NSW, 2575 phone: 0427 870088 email: allaretraffics@gmail.com</p>				INGRESS		
				Client : A Day On The Green		
				Location: Bowral & Mittagong		
				Event Date : Sunday 26-02-23		
				Times : 12.00 p.m. to 8.00 p.m.		
				This plan is not to scale.		
				This plan is intended to comply with AS 1742.3-2019 "Manual of Uniform Traffic Control Devices; Part 3: Traffic control for works on roads" and the Transport NSW "Traffic Control At Worksites" 2020 manual ( version 6 ).		
				Any modifications or alterations to this plan must be made by a suitably qualified person to the above standards.		
				This plan remains the property of All Area Traffic Services		

# AGENDA OF THE LOCAL TRAFFIC COMMITTEE MEETING MONDAY 6 FEBRUARY 2023

www.mittagong.com.au



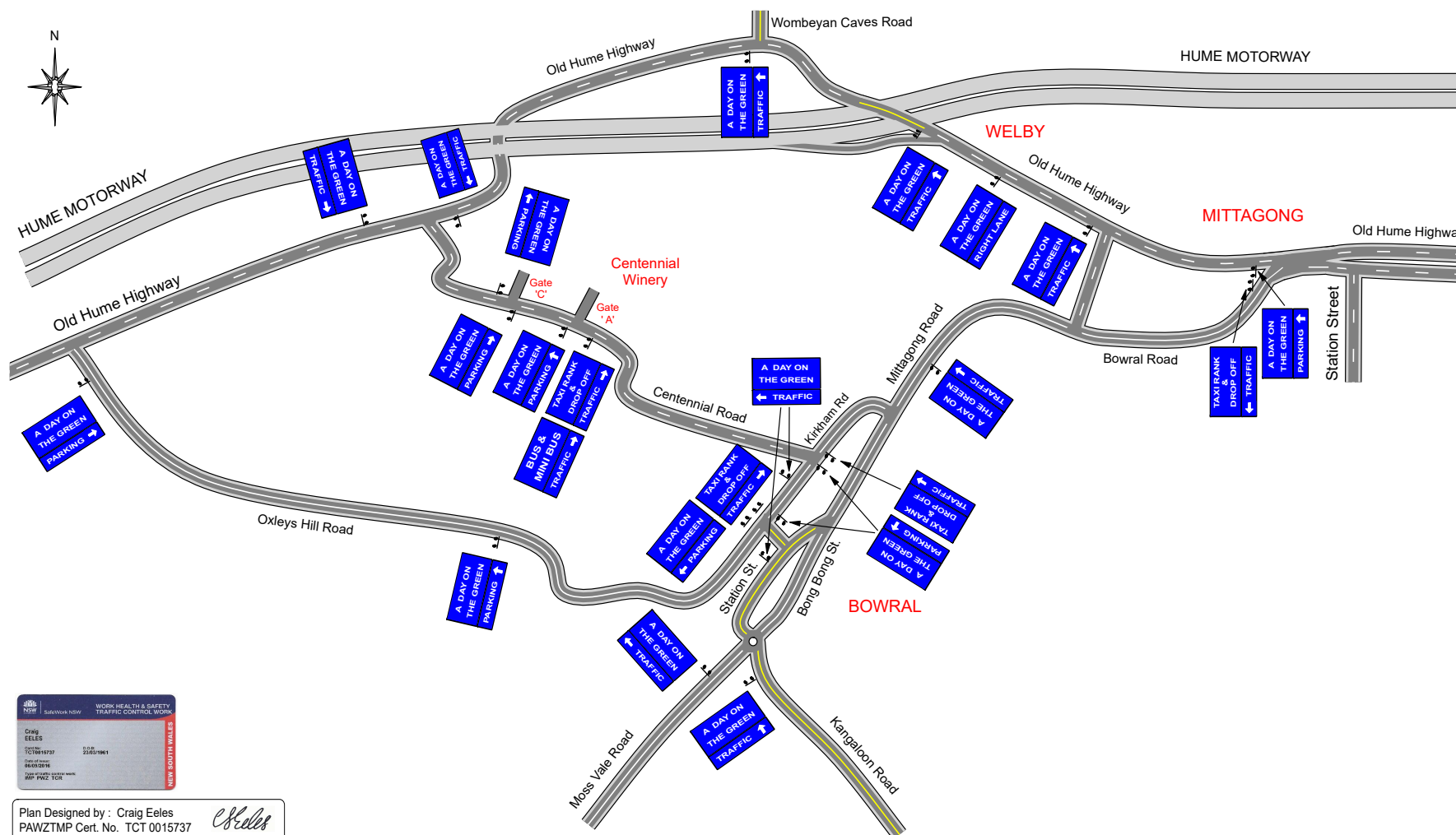
Plan Designed by : Craig Eeles  
PAWZTMP Cert. No. TCT 0015737

*C. Eeles*

Plan Date	Revision A	Revision B	Revision C	Traffic Guidance Scheme - TGS - VMB 03		
24-10-22				Client : A Day On The Green		
TGS Ref. ADOTG - CEN - 160422 - TGS - VMB 03				Location: Bowral & Mittagong		
				Event Date : Sunday 26-02-23		
				Times : 8.00 p.m. to 12.00 a.m.		
				This plan is not to scale.		
				<p>This plan is intended to comply with AS 1742.3-2019 "Manual of Uniform Traffic Control Devices; Part 3: Traffic control for works on roads" and the Transport NSW "Traffic Control At Worksites" 2020 manual ( version 6 ).</p> <p>Any modifications or alterations to this plan must be made by a suitably qualified person to the above standards.</p> <p>This plan remains the property of All Area Traffic Services</p>		

# AGENDA OF THE LOCAL TRAFFIC COMMITTEE MEETING MONDAY 6 FEBRUARY 2023

www.mittagong.nsw.gov.au



Plan Designed by : Craig Eeles  
PAWZTMP Cert. No. TCT 0015737

*C. Eeles*

Plan Date	Revision A	Revision B	Revision C	Traffic Guidance Scheme - TGS 01		
24-10-22				<p>Centennial Winery approaches</p> <p>Event Directional Signs</p> <p>INGRESS</p>		
<p>TGS Ref. ADOTG - CEN - 260223 - TGS 01</p> <p>ALL AREA TRAFFIC SERVICES</p> <p>07 Old Hume Highway, Mittagong, NSW, 2575. phone: 0427 870088 email: allaretrafficservices@gmail.com</p>				<p>Client : A Day On The Green</p> <p>Location: Bowral &amp; Mittagong</p> <p>Event Date : Sunday 26-02-23</p> <p>Times : 12.00 p.m. to 8.00 p.m.</p>	<p>This plan is not to scale.</p> <p>This plan is intended to comply with AS 1742.3-2019 "Manual of Uniform Traffic Control Devices; Part 3: Traffic control for works on roads" and the Transport NSW "Traffic Control At Worksites" 2020 manual ( version 6 ).</p> <p>Any modifications or alterations to this plan must be made by a suitably qualified person to the above standards.</p> <p>This plan remains the property of All Area Traffic Services</p>	

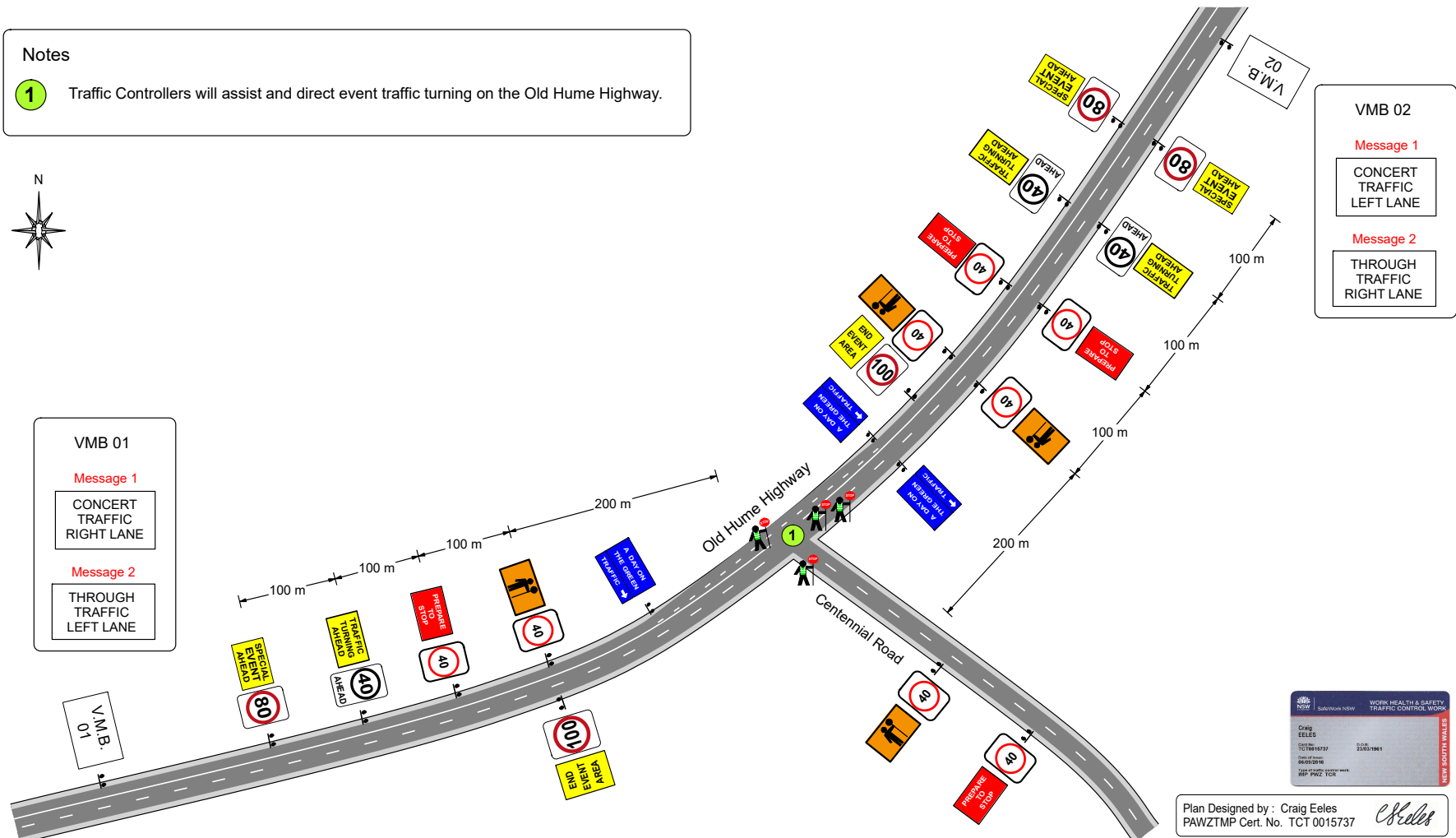


# AGENDA OF THE LOCAL TRAFFIC COMMITTEE MEETING MONDAY 6 FEBRUARY 2023

www.humecc.com

## Notes

- 1 Traffic Controllers will assist and direct event traffic turning on the Old Hume Highway.

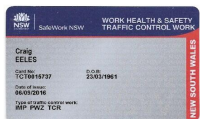
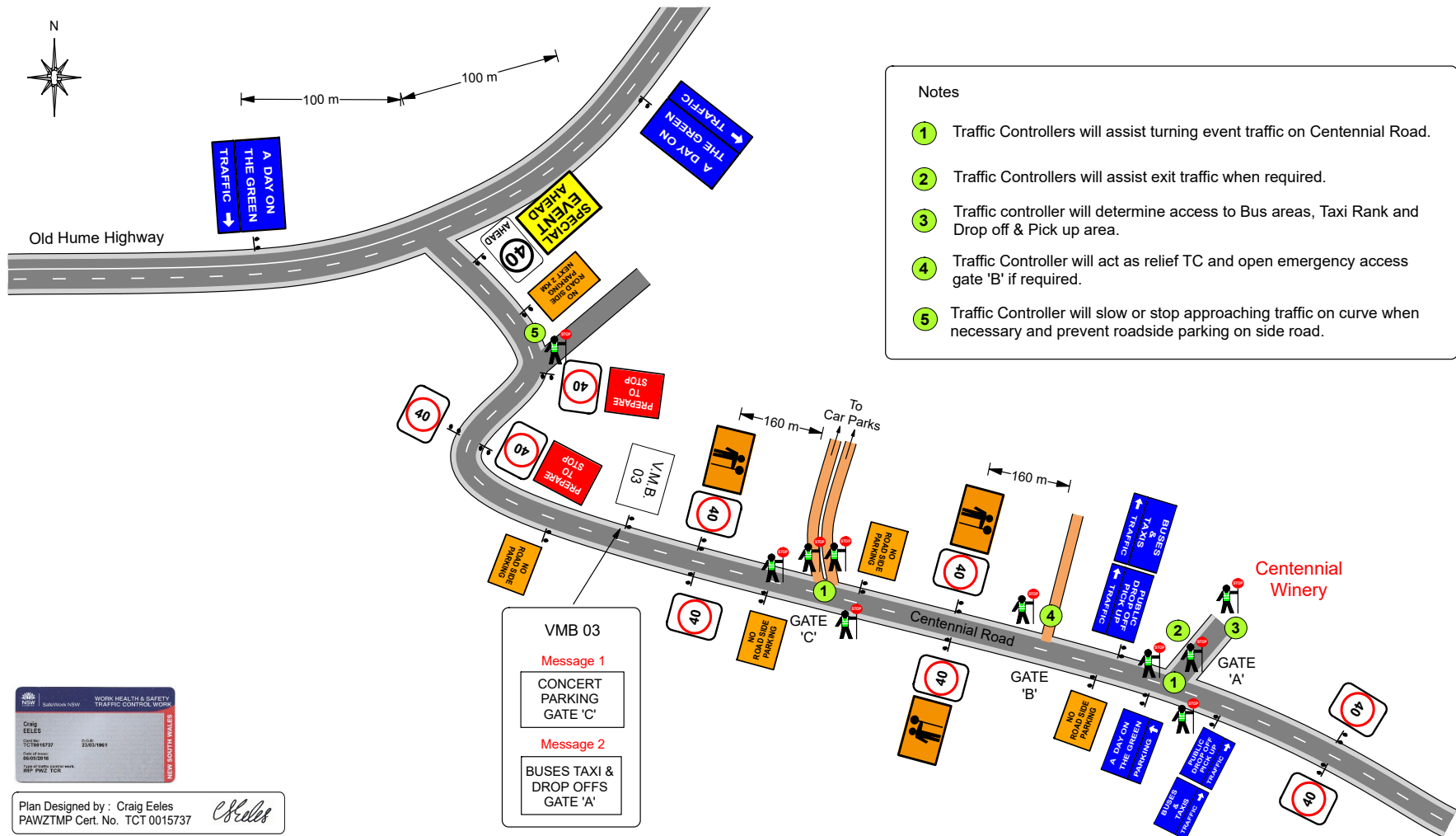


Plan Date 24-10-22	Revision A	Revision B	Revision C	Traffic Guidance Scheme - TGS 02		Client : A Day On The Green  Location: Old Hume Highway, Bowral  Event Date : Sunday 26-02-23  Times : 12.00 p.m. to 8.00 p.m.	This plan is not to scale.  This plan is intended to comply with AS 1742.3-2019 "Manual of Uniform Traffic Control Devices; Part 3: Traffic control for works on roads" and the Transport NSW "Traffic Control At Worksites" 2020 manual ( version 6 ).  Any modifications or alterations to this plan must be made by a suitably qualified person to the above standards.  This plan remains the property of All Area Traffic Services
TGS Ref. ADOTG - CEN - 260223 - TGS 02				<div>Old Hume Highway &amp; Centennial Road</div> <div>Advance Warning Signs</div> <div>INGRESS</div>			



# AGENDA OF THE LOCAL TRAFFIC COMMITTEE MEETING MONDAY 6 FEBRUARY 2023

www.mtccouncil.com.au

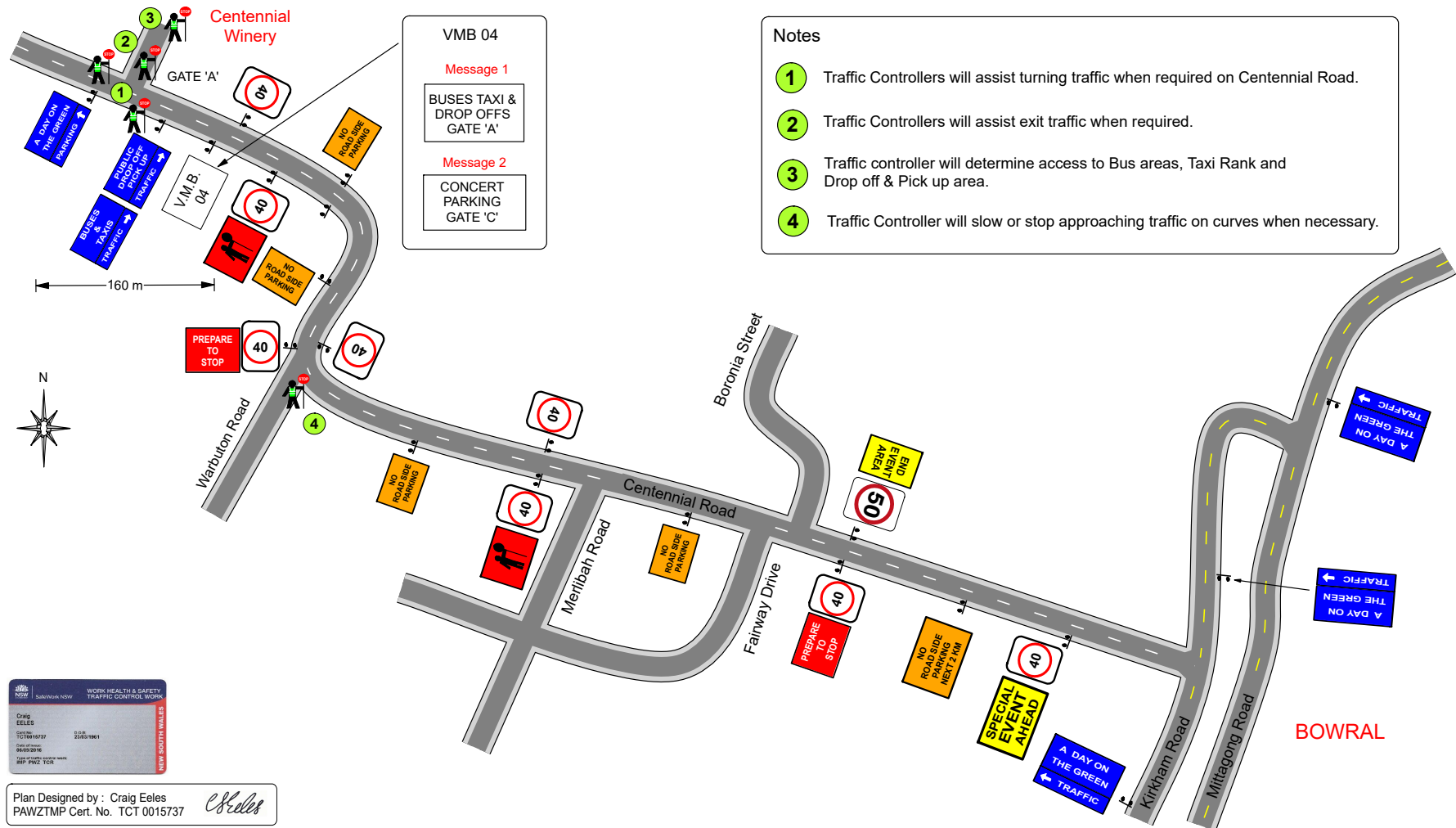


Plan Designed by : Craig Eeles  
PAWZTMP Cert. No. TCT 0015737

Plan Date	Revision A	Revision B	Revision C	Traffic Guidance Scheme - TGS 03		
24-10-22				Client : A Day On The Green		
TGS Ref. ADOTG - CEN - 260223 - TGS 03				Location: Centennial Road, Bowral		
<p><b>ALL AREA TRAFFIC SERVICES</b></p> <p>07 Old Hume Highway Murrumbidgee, NSW, 2575 phone: 0437 870088 email: allarea@allarea.com.au</p>				Event Date : Sunday 26-02-23		
				Times : 12.00 p.m. to 8.00 p.m.		
<p>Centennial Road ( East bound )</p> <p>Advance Warning Signs</p> <p>INGRESS</p>				<p>This plan is not to scale.</p> <p>This plan is intended to comply with AS 1742.3-2019 "Manual of Uniform Traffic Control Devices; Part 3: Traffic control for works on roads" and the Transport NSW "Traffic Control At Worksites" 2020 manual ( version 6 ).</p> <p>Any modifications or alterations to this plan must be made by a suitably qualified person to the above standards.</p> <p>This plan remains the property of All Area Traffic Services</p>		

# AGENDA OF THE LOCAL TRAFFIC COMMITTEE MEETING MONDAY 6 FEBRUARY 2023

www.bowral.nsw.gov.au



~~~~~



Chels

This plan is not to scale.

This plan is intended to comply with AS 1742.3-2019 "Manual of Uniform Traffic Control Devices; Part 3: Traffic control for works on roads" and the Transport NSW "Traffic Control At Worksites" 2020 manual ( version 6 ).

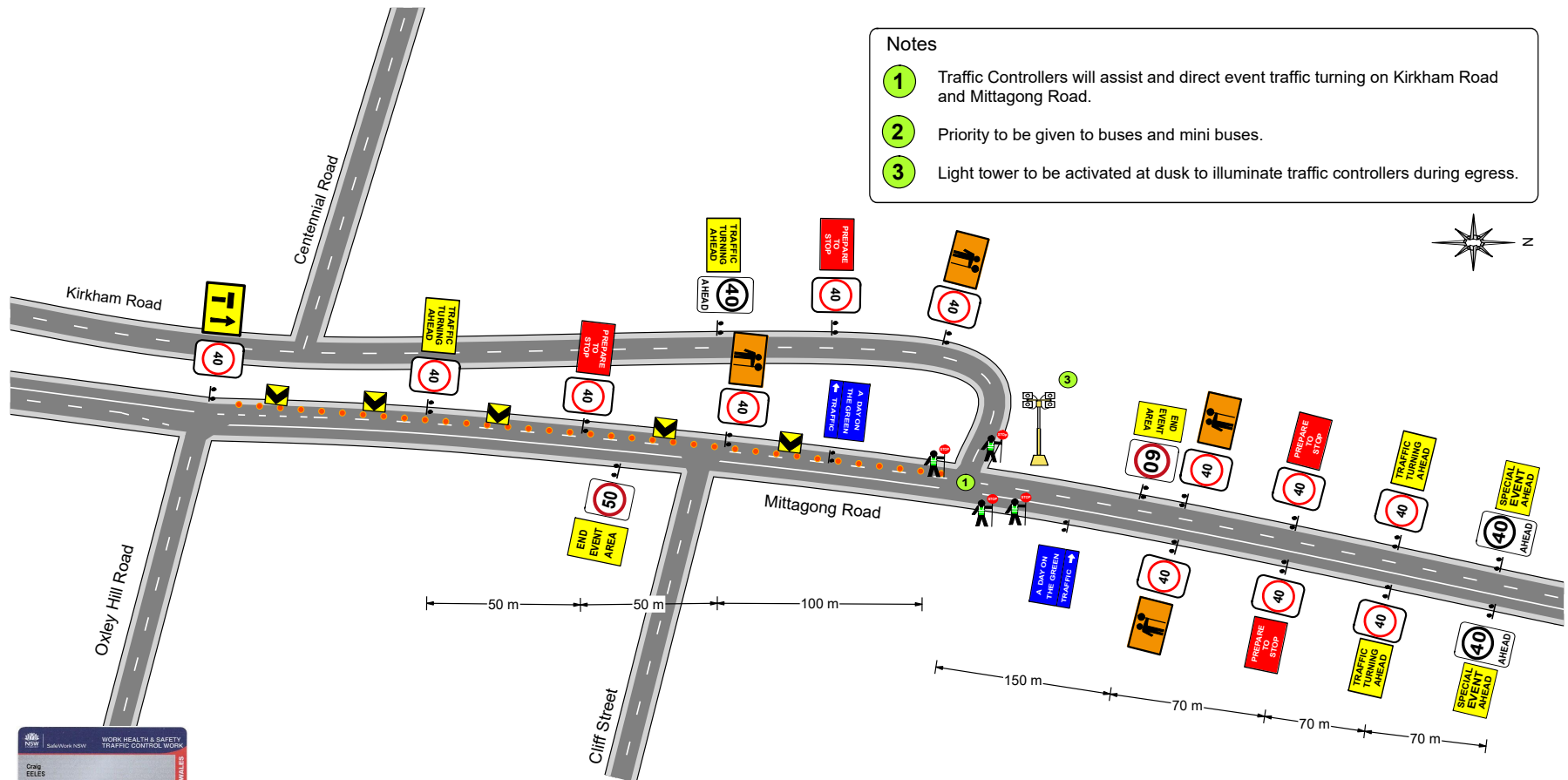
Any modifications or alterations to this plan must be made by a suitably qualified person to the above standards.

This plan remains the property of All Area Traffic Services

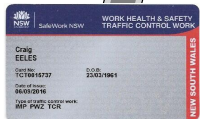


# AGENDA OF THE LOCAL TRAFFIC COMMITTEE MEETING MONDAY 6 FEBRUARY 2023

www.bowral.nsw.gov.au



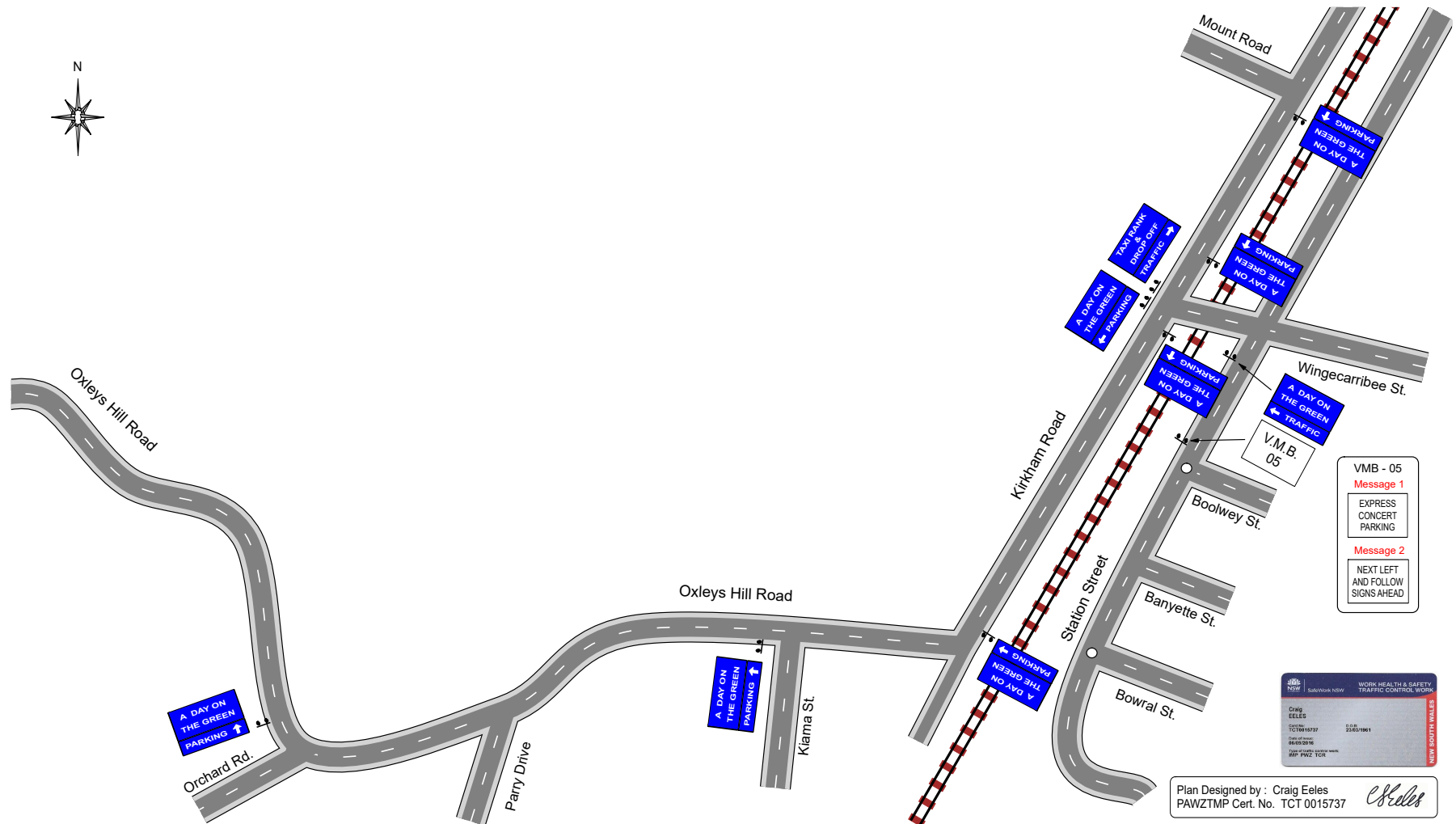
- Notes**
- 1 Traffic Controllers will assist and direct event traffic turning on Kirkham Road and Mittagong Road.
  - 2 Priority to be given to buses and mini buses.
  - 3 Light tower to be activated at dusk to illuminate traffic controllers during egress.



Plan Designed by : Craig Eeles  
PAWZTMP Cert. No. TCT 0015737

|                                        |            |            |            |                                                                                                                                                                                                                             |  |  |
|----------------------------------------|------------|------------|------------|-----------------------------------------------------------------------------------------------------------------------------------------------------------------------------------------------------------------------------|--|--|
| Plan Date<br>24-10-22                  | Revision A | Revision B | Revision C | Traffic Guidance Scheme - TGS 06                                                                                                                                                                                            |  |  |
| TGS Ref. ADOTG - CEN - 260223 - TGS 06 |            |            |            | Mittagong Road & Kirkham Road                                                                                                                                                                                               |  |  |
|                                        |            |            |            | Advance Warning Signs<br>INGRESS & EGRESS                                                                                                                                                                                   |  |  |
|                                        |            |            |            | Client : A Day On The Green                                                                                                                                                                                                 |  |  |
|                                        |            |            |            | Location: Mittagong Road, Bowral                                                                                                                                                                                            |  |  |
|                                        |            |            |            | Event Date : Sunday 26-02-23                                                                                                                                                                                                |  |  |
|                                        |            |            |            | Times : 12.00 p.m. to 12.00 a.m.                                                                                                                                                                                            |  |  |
|                                        |            |            |            | This plan is not to scale.                                                                                                                                                                                                  |  |  |
|                                        |            |            |            | This plan is intended to comply with AS 1742.3-2019 "Manual of Uniform Traffic Control Devices; Part 3: Traffic control for works on roads" and the Transport NSW "Traffic Control At Worksites" 2020 manual ( version 6 ). |  |  |
|                                        |            |            |            | Any modifications or alterations to this plan must be made by a suitably qualified person to the above standards.                                                                                                           |  |  |
|                                        |            |            |            | This plan remains the property of All Area Traffic Services                                                                                                                                                                 |  |  |

# AGENDA OF THE LOCAL TRAFFIC COMMITTEE MEETING MONDAY 6 FEBRUARY 2023




| Plan Date                                                                                                                              | Revision A | Revision B | Revision C | Traffic Guidance Scheme - TGS 07                                                                                                                                                                                                                                                                                                                                                                                                                                 |  |  |
|----------------------------------------------------------------------------------------------------------------------------------------|------------|------------|------------|------------------------------------------------------------------------------------------------------------------------------------------------------------------------------------------------------------------------------------------------------------------------------------------------------------------------------------------------------------------------------------------------------------------------------------------------------------------|--|--|
| 24-10-22                                                                                                                               |            |            |            | Client : A Day On The Green                                                                                                                                                                                                                                                                                                                                                                                                                                      |  |  |
| TGS Ref. ADOTG - CEN - 260223 - TGS 07                                                                                                 |            |            |            | Location: Kirkham Road & Oxleys Hill Road, Bowral                                                                                                                                                                                                                                                                                                                                                                                                                |  |  |
| <p>ALL AREA TRAFFIC SERVICES<br/>07 Old Hume Highway Mittagong, NSW 2575 phone: 0407 870088 email: allaretrafficservices@gmail.com</p> |            |            |            | Event Date : Sunday 26-02-23                                                                                                                                                                                                                                                                                                                                                                                                                                     |  |  |
| <p>Kirkham Road &amp; Oxleys Hill Road</p> <p>Parking Directional Signs</p> <p>INGRESS</p>                                             |            |            |            | Times : 12.00 p.m. to 12.00 a.m.                                                                                                                                                                                                                                                                                                                                                                                                                                 |  |  |
|                                                                                                                                        |            |            |            | <p>This plan is not to scale.</p> <p>This plan is intended to comply with AS 1742.3-2019 "Manual of Uniform Traffic Control Devices; Part 3: Traffic control for works on roads" and the Transport NSW "Traffic Control At Worksites" 2020 manual ( version 6 ).</p> <p>Any modifications or alterations to this plan must be made by a suitably qualified person to the above standards.</p> <p>This plan remains the property of All Area Traffic Services</p> |  |  |

~~~~~

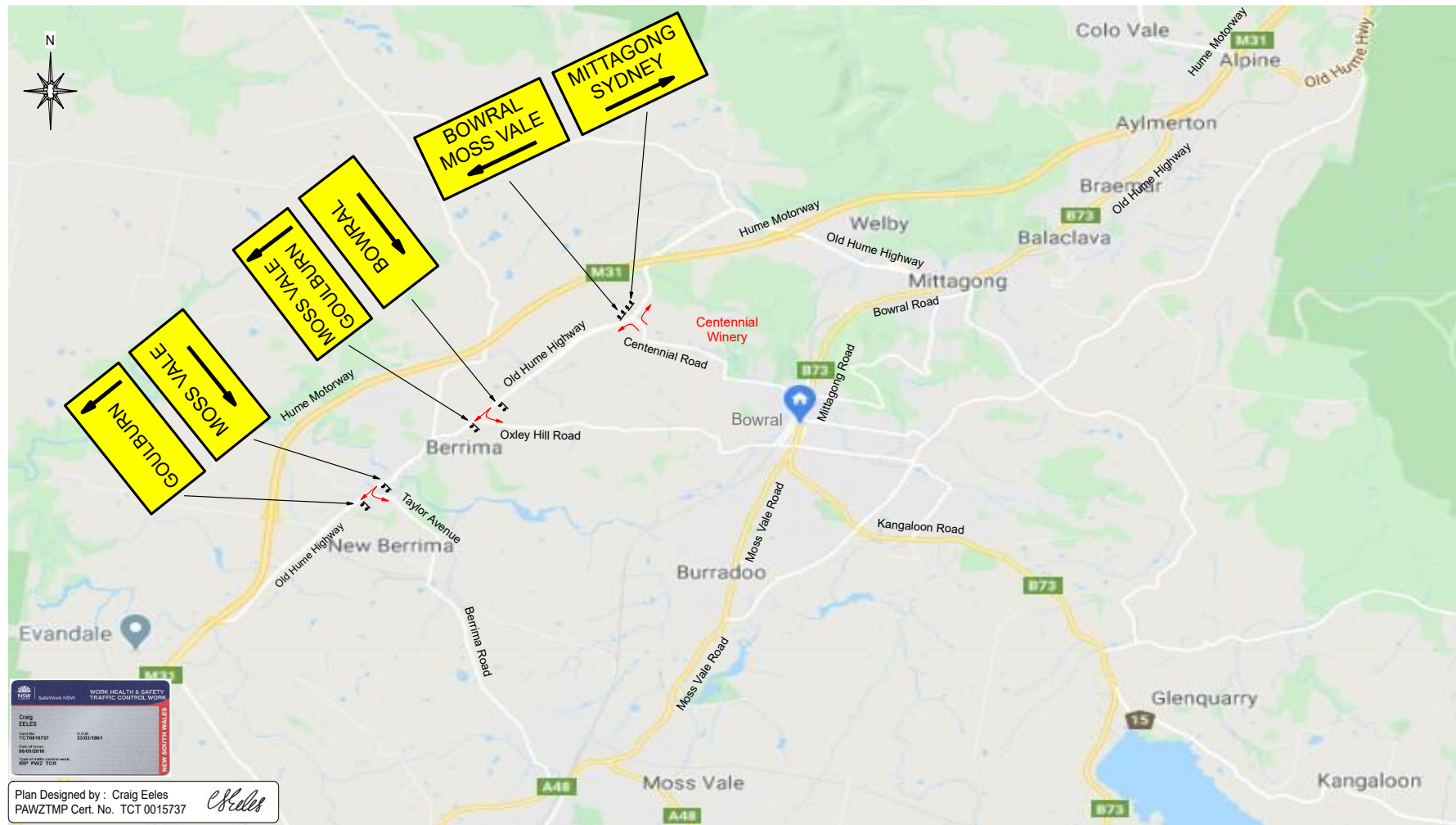


Chels

Plan Date 24-10-22	Revision A	Revision B	Revision C	Traffic Guidance Scheme - TGS 08	Client : A Day On The Green	This plan is not to scale.
TGS Ref. ADOTG - CEN - 260223 - TGS 08				Centennial Road ( West bound )	Location: Centennial Road & Old Hume Highway, Bowral	This plan is intended to comply with AS 1742.3-2019 "Manual of Uniform Traffic Control Devices; Part 3: Traffic control for works on roads" and the Transport NSW "Traffic Control At Worksites" 2020 manual ( version 6 ).
				Advance Warning Signs	Event Date : Sunday 26-02-23	Any modifications or alterations to this plan must be made by a suitably qualified person to the above standards.
				EGRESS	Times : 8.00 p.m. to 12.00 a.m.	This plan remains the property of All Area Traffic Services

# AGENDA OF THE LOCAL TRAFFIC COMMITTEE MEETING MONDAY 6 FEBRUARY 2023

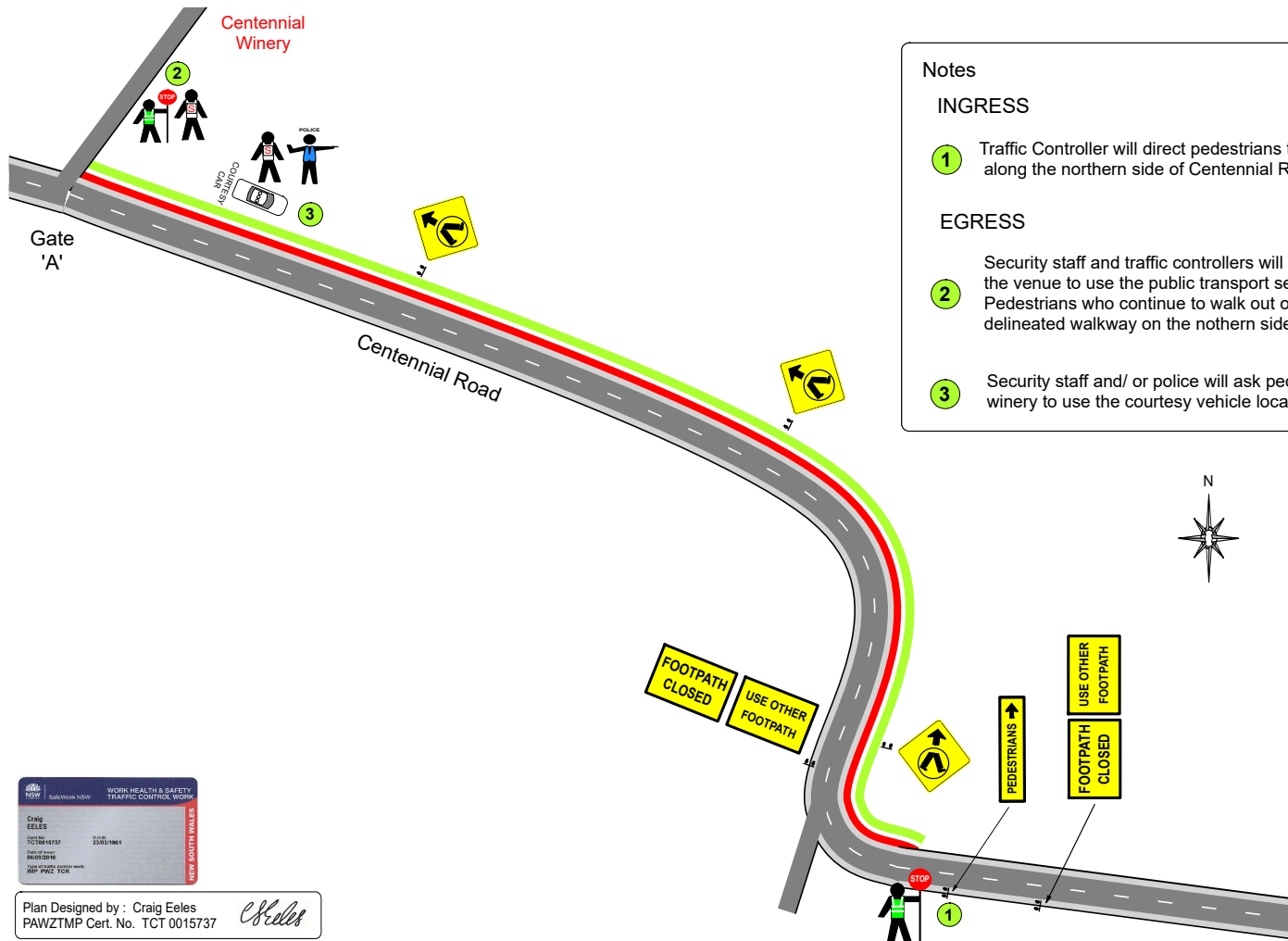
www.mittagong.com.au



Plan Date 24-10-22	Revision A	Revision B	Revision C	Traffic Guidance Scheme - TGS 09	
TGS Ref. ADOTG - CEN - 260223 - TGS 09				Client : A Day On The Green	
<p>ALL AREA TRAFFIC SERVICES 07 Old Hume Highway Mittagong, NSW, 2575 phone: 0407 870088 email: allareatraffic@gmail.com</p>				Location: Old Hume Highway, Berrima	
				Event Date : Sunday 26-02-23	
				Times : 8.00 p.m. to 12.00 a.m.	
				<p>This plan is not to scale.</p> <p>This plan is intended to comply with AS 1742.3-2019 "Manual of Uniform Traffic Control Devices; Part 3: Traffic control for works on roads" and the Transport NSW "Traffic Control At Worksites" 2020 manual ( version 6 ).</p> <p>Any modifications or alterations to this plan must be made by a suitably qualified person to the above standards.</p> <p>This plan remains the property of All Area Traffic Services</p>	

# AGENDA OF THE LOCAL TRAFFIC COMMITTEE MEETING MONDAY 6 FEBRUARY 2023

www.mtccouncil.com.au



## Notes

### INGRESS

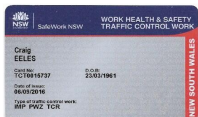
- 1 Traffic Controller will direct pedestrians to use the delineated walkway provided along the northern side of Centennial Road.

### EGRESS

- 2 Security staff and traffic controllers will ask pedestrians wanting to walk out of the venue to use the public transport services provided inside the winery. Pedestrians who continue to walk out of the winery will be asked to use the delineated walkway on the northern side of Centennial Road.
- 3 Security staff and/ or police will ask pedestrians who have walked out of the winery to use the courtesy vehicle located at the walkway to travel into Bowral.

## SYMBOLS

- Pedestrian Walkway
- Roadside delineation
- Traffic Controller
- Security staff
- Police



Plan Designed by : Craig Eeles  
PAWZTMP Cert. No. TCT 0015737

*C. Eeles*

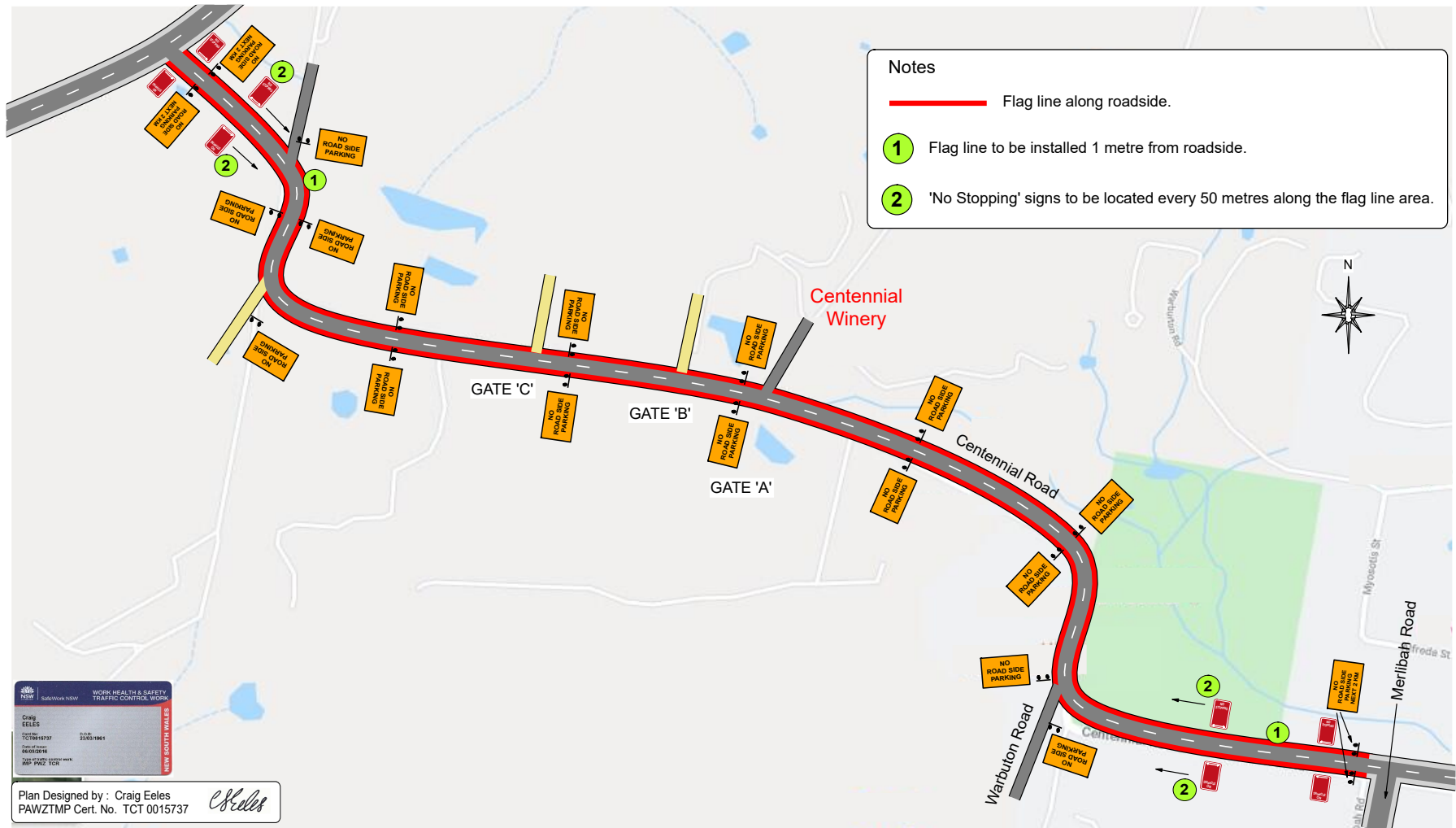
Plan Date 24-10-22	Revision A	Revision B	Revision C	Traffic Guidance Scheme - TGS 10		Client : A Day On The Green  Location: Centennial Road, Bowral  Event Date : Sunday 26-02-23  Times : 11.00 a.m. to 12.00 a.m.	This plan is not to scale.  This plan is intended to comply with AS 1742.3-2019 "Manual of Uniform Traffic Control Devices; Part 3: Traffic control for works on roads" and the Transport NSW "Traffic Control At Worksites" 2020 manual ( version 6 ).  Any modifications or alterations to this plan must be made by a suitably qualified person to the above standards.  This plan remains the property of All Area Traffic Services
TGS Ref. ADOTG - CEN - 260223 - TGS 10				Centennial Road  Pedestrian Plan  INGRESS & EGRESS			





# AGENDA OF THE LOCAL TRAFFIC COMMITTEE MEETING MONDAY 6 FEBRUARY 2023

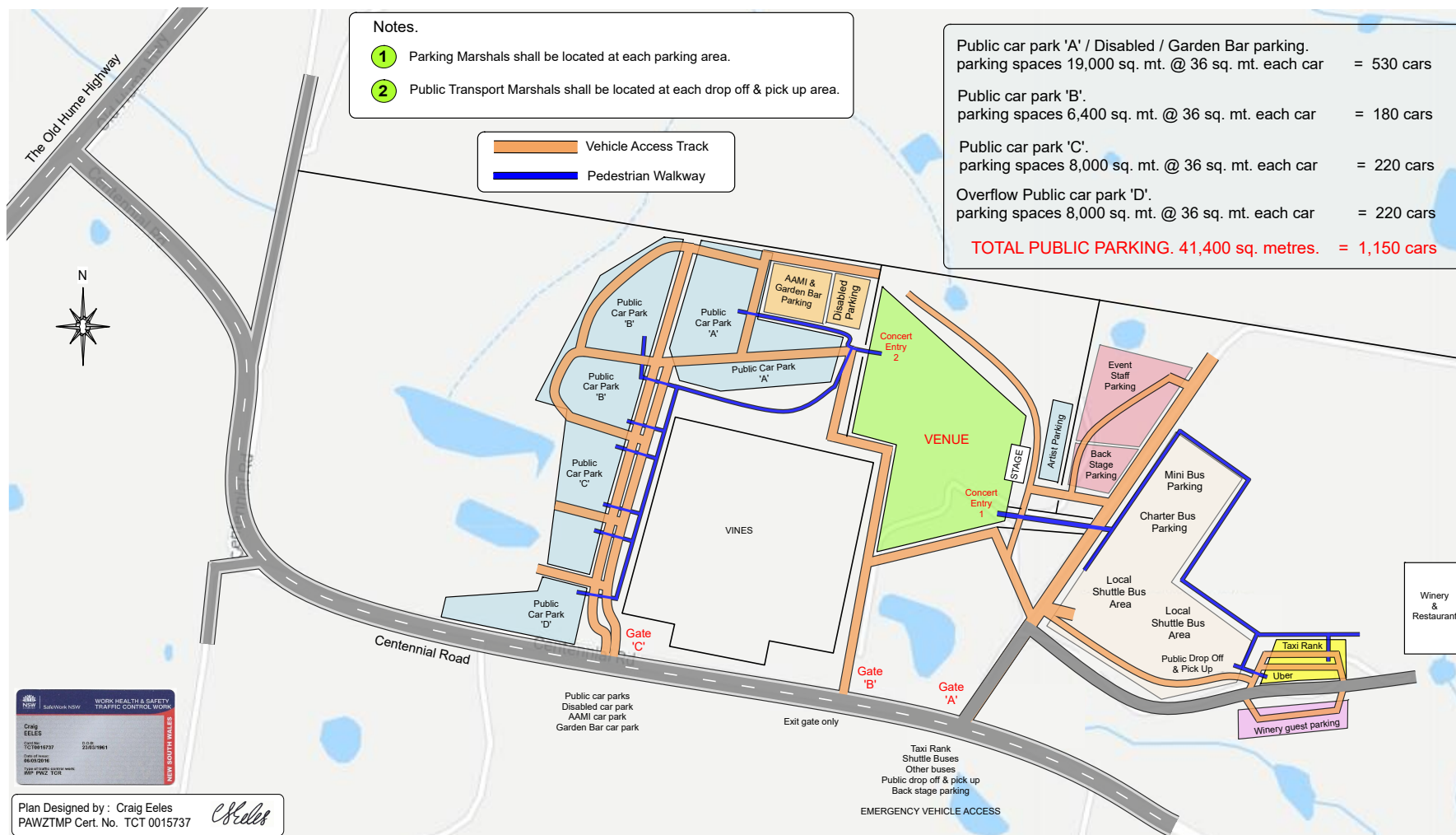
www.merimbah.com.au




Plan Date 24-10-22	Revision A	Revision B	Revision C	Traffic Guidance Scheme - TGS 11	
TGS Ref. ADOTG - CEN - 260223 - TGS 11				<p>Client : A Day On The Green</p> <p>Location: Centennial Road, Bowral</p> <p>Event Date : Sunday 26-02-23</p> <p>Times : 9.00 a.m. to 12.00 a.m.</p>	
				<p>Centennial Road</p> <p>No Roadside Parking</p> <p>INGRESS &amp; EGRESS</p>	
				<p>This plan is not to scale.</p> <p>This plan is intended to comply with AS 1742.3-2019 "Manual of Uniform Traffic Control Devices; Part 3: Traffic control for works on roads" and the Transport NSW "Traffic Control At Worksites" 2020 manual ( version 6 ).</p> <p>Any modifications or alterations to this plan must be made by a suitably qualified person to the above standards.</p> <p>This plan remains the property of All Area Traffic Services</p>	

# AGENDA OF THE LOCAL TRAFFIC COMMITTEE MEETING MONDAY 6 FEBRUARY 2023

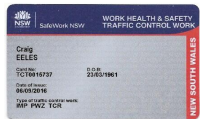
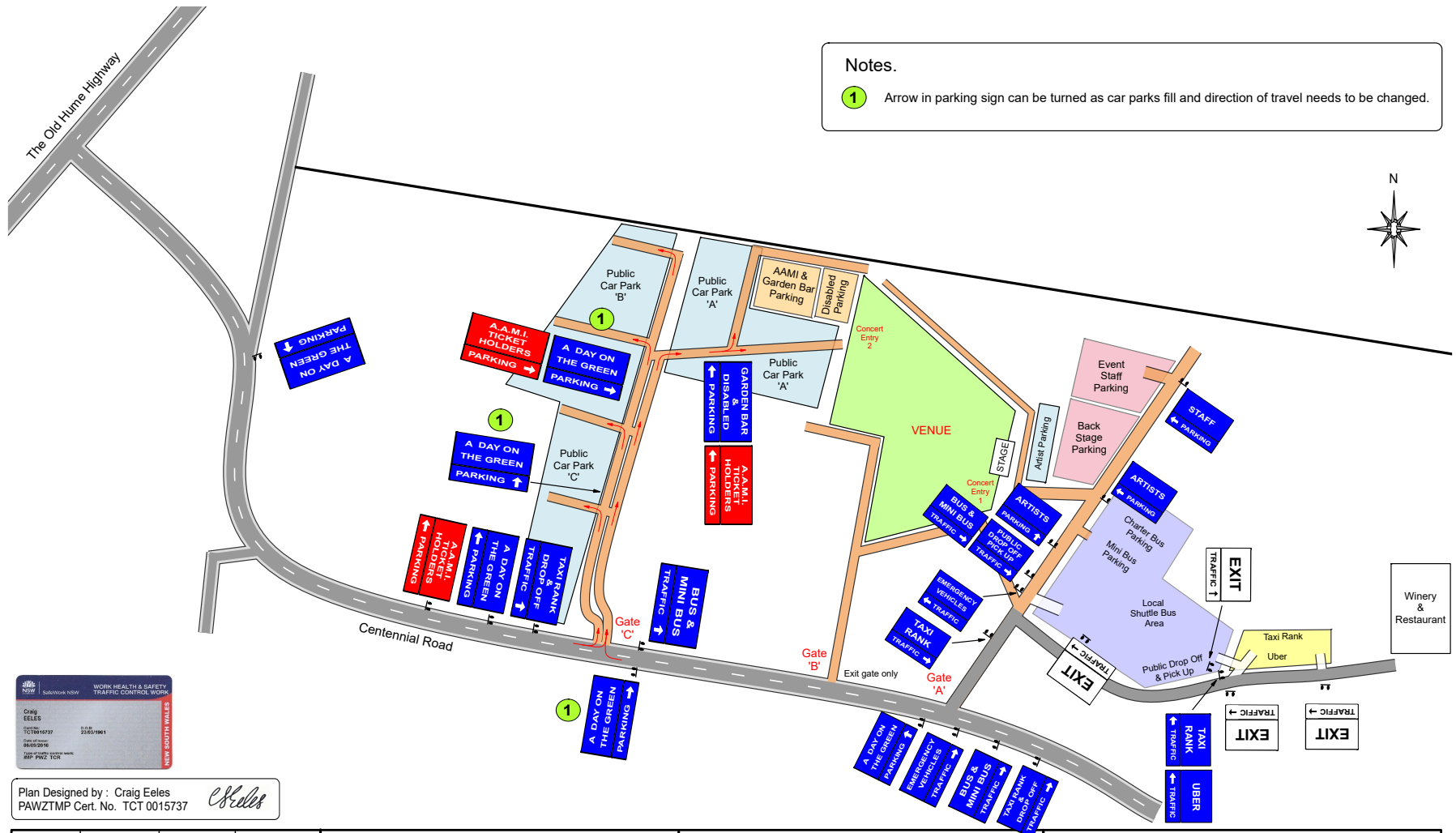
www.hunter.nsw.gov.au



Plan Date 24-10-22	Revision A	Revision B	Revision C	Traffic Guidance Scheme - TGS 12		Client : A Day On The Green		This plan is not to scale.  This plan is intended to comply with AS 1742.3-2019 "Manual of Uniform Traffic Control Devices; Part 3: Traffic control for works on roads" and the Transport NSW "Traffic Control At Worksites" 2020 manual ( version 6 ).  Any modifications or alterations to this plan must be made by a suitably qualified person to the above standards.  This plan remains the property of All Area Traffic Services
TGS Ref. ADOTG - CEN - 260223 - TGS 12				Centennial Vineyards		Location: Centennial Vineyards, Bowral		
				Internal Parking & Public Transport		Event Date : Sunday 26-02-23		
						Times : 9.00 a.m. to 12.00 a.m.		

# AGENDA OF THE LOCAL TRAFFIC COMMITTEE MEETING MONDAY 6 FEBRUARY 2023

www.mtccouncil.com.au



Plan Designed by : Craig Eeles  
PAWZTMP Cert. No. TCT 0015737

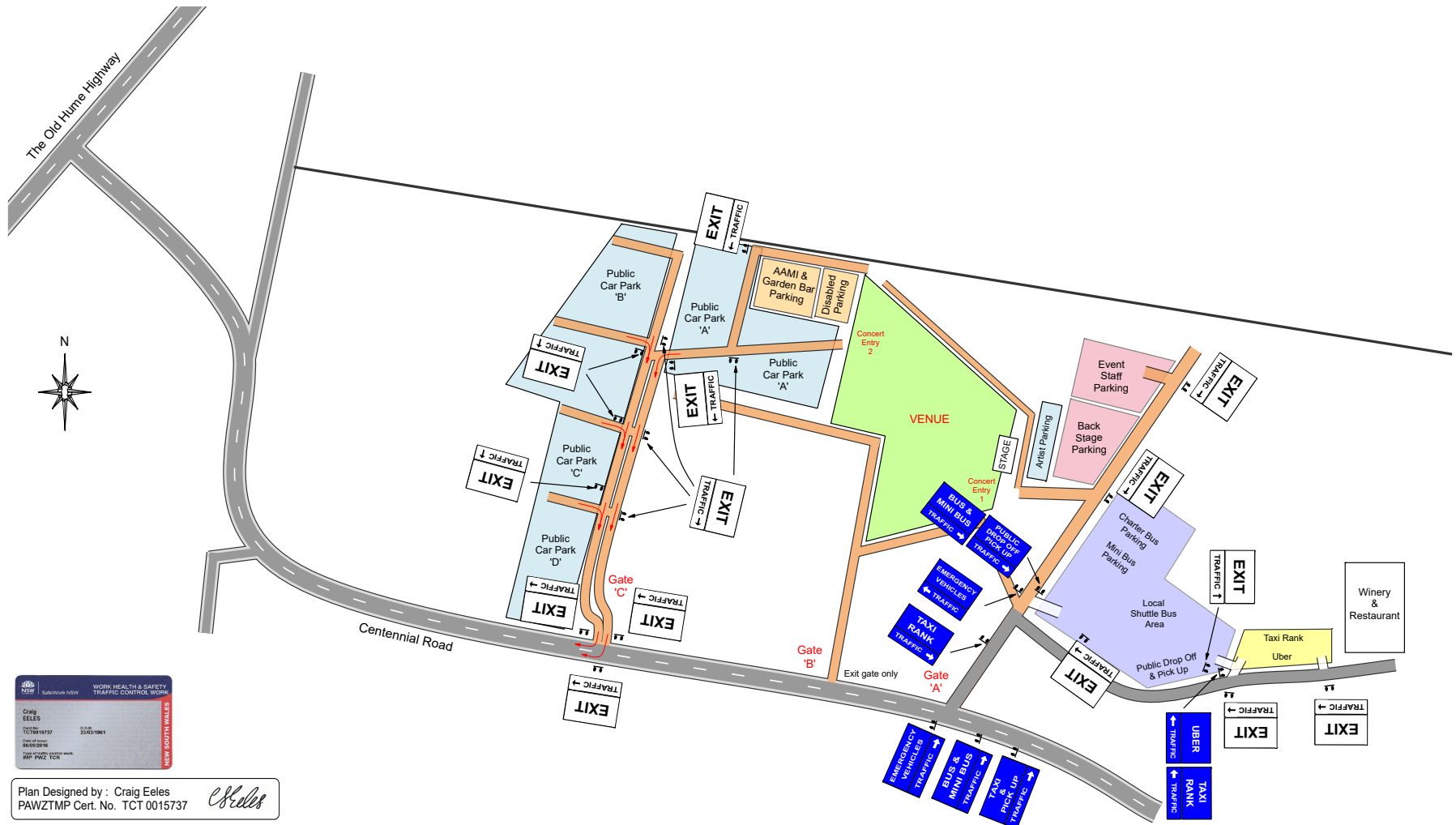
*C. Eeles*

Plan Date	Revision A	Revision B	Revision C	Traffic Guidance Scheme - TGS 13		
24-10-22				Client : A Day On The Green		
TGS Ref. ADOTG - CEN - 260223 - TGS 13				Location: Centennial Vineyards, Bowral		
<p><b>ALL AREA TRAFFIC SERVICES</b> 07 Old Hume Highway Mittagong, NSW, 2575. phone: 0407 870088 email: allaretraffics@gmail.com</p>				Event Date : Sunday 26-02-23		
<p><b>Centennial Vineyards</b></p> <p>Internal signs</p> <p>INGRESS</p>				Times : 9.00 a.m. to 8.00 p.m.		
				<p>This plan is not to scale.</p> <p>This plan is intended to comply with AS 1742.3-2019 "Manual of Uniform Traffic Control Devices; Part 3: Traffic control for works on roads" and the Transport NSW "Traffic Control At Worksites" 2020 manual ( version 6 ).</p> <p>Any modifications or alterations to this plan must be made by a suitably qualified person to the above standards.</p> <p>This plan remains the property of All Area Traffic Services</p>		




# AGENDA OF THE LOCAL TRAFFIC COMMITTEE MEETING MONDAY 6 FEBRUARY 2023

www.mtccouncil.com.au

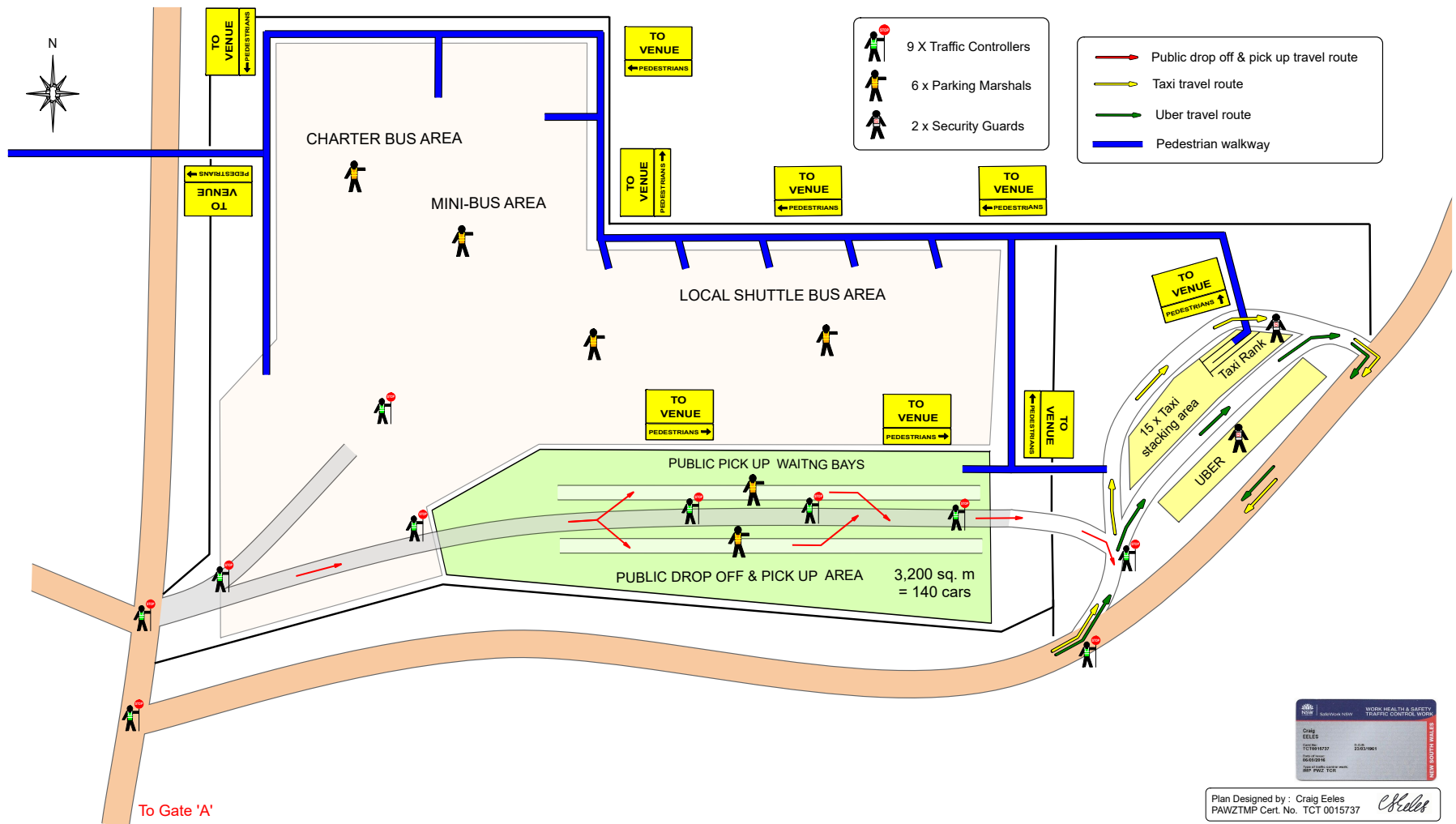


Plan Designed by : Craig Eeles  
PAWZTMP Cert. No. TCT 0015737

Plan Date	Revision A	Revision B	Revision C	Traffic Guidance Scheme - TGS 14		
24-10-22				Centennial Vineyards		
TGS Ref. ADOTG - CEN - 260223 - TGS 14				Internal signs		
 <p>ALL AREA TRAFFIC SERVICES 07 Old Hume Highway Mudgegon, NSW, 2575 phone: 0407 870088 email: allaretrafficservices@gmail.com</p>				EGRESS		
				Client : A Day On The Green		
				Location: Centennial Vineyards, Bowral		
				Event Date : Sunday 26-02-23		
				Times : 8.00 p.m. to 12.00 a.m.		
				This plan is not to scale.		
				This plan is intended to comply with AS 1742.3-2019 "Manual of Uniform Traffic Control Devices; Part 3: Traffic control for works on roads" and the Transport NSW "Traffic Control At Worksites" 2020 manual ( version 6 ).		
				Any modifications or alterations to this plan must be made by a suitably qualified person to the above standards.		
				This plan remains the property of All Area Traffic Services		

# AGENDA OF THE LOCAL TRAFFIC COMMITTEE MEETING MONDAY 6 FEBRUARY 2023

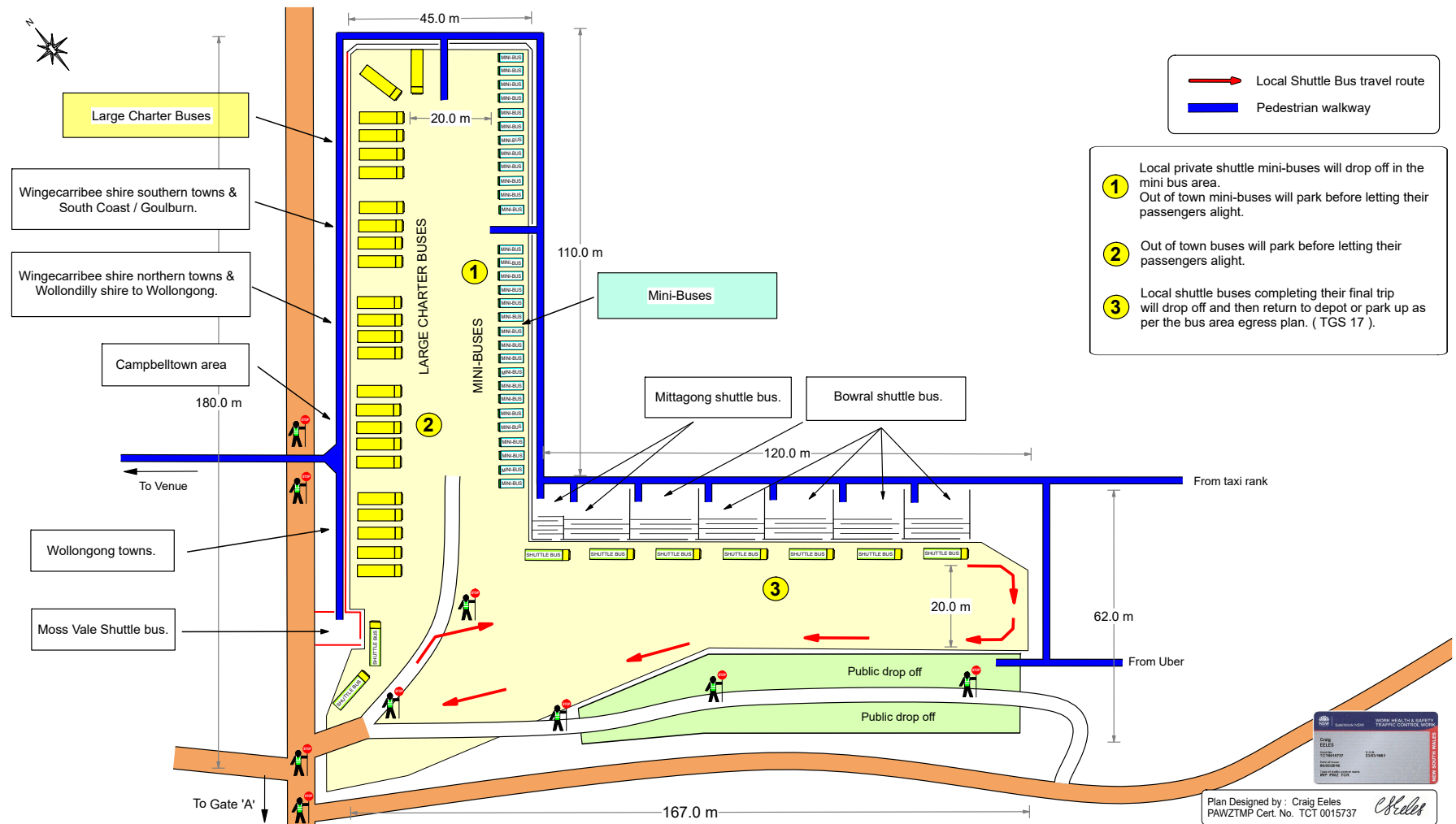
www.centennial.com.au



Plan Date 24-10-22	Revision A	Revision B	Revision C	Traffic Guidance Scheme - TGS 15		
TGS Ref. ADOTG - CEN - 260223 - TGS 15				<p>Centennial Vineyards</p> <p>Taxi Rank</p> <p>Uber drop off &amp; pick up</p> <p>Public drop off &amp; pick up</p>		
				<p>Client : A Day On The Green</p> <p>Location: Centennial Vineyards, Bowral</p> <p>Event Date : Sunday 26-02-23</p> <p>Times : 12.00 p.m. to 12.00 a.m.</p>		
				<p>This plan is not to scale.</p> <p>This plan is intended to comply with AS 1742.3-2018 "Manual of Uniform Traffic Control Devices; Part 3: Traffic control for works on roads" and the Transport NSW "Traffic Control At Worksites" 2020 manual.</p> <p>Any modifications or alterations to this plan must be made by a suitably qualified person to the above standards.</p> <p>This plan remains the property of All Area Traffic Services</p>		

# AGENDA OF THE LOCAL TRAFFIC COMMITTEE MEETING MONDAY 6 FEBRUARY 2023

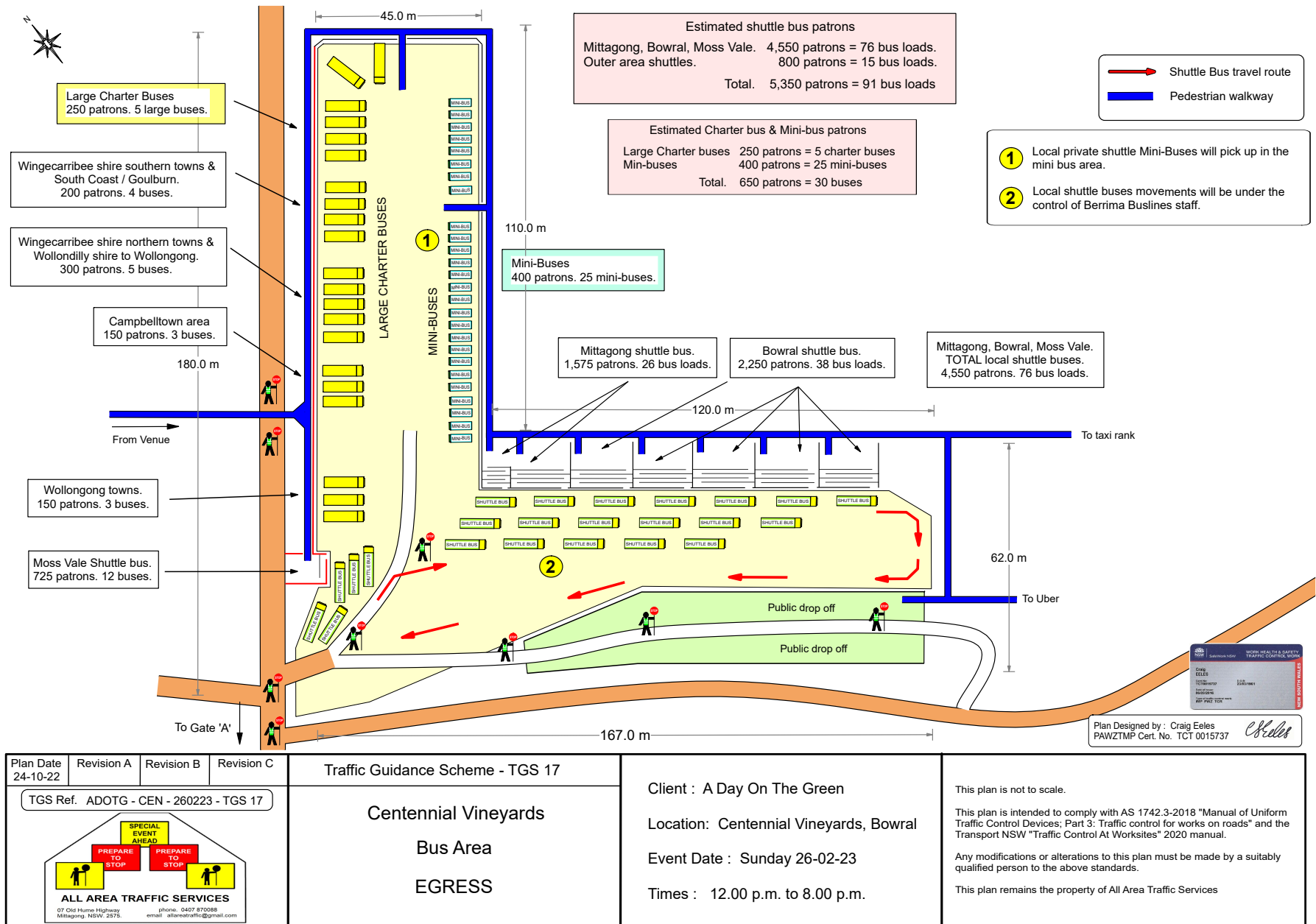
www.allaretrafficservices.com



Plan Date 24-10-22	Revision A	Revision B	Revision C	Traffic Guidance Scheme - TGS 16		
TGS Ref. ADOTG - CEN - 260223 - TGS 16				Centennial Vineyards Bus Area INGRESS		
<p>ALL AREA TRAFFIC SERVICES 07 Old Hume Highway Mittagong, NSW 2575 phone: 0407 870088 email: allaretrafficservices@gmail.com</p>				<p>Client : A Day On The Green</p> <p>Location: Centennial Vineyards, Bowral</p> <p>Event Date : Sunday 26-02-23</p> <p>Times : 12.00 p.m. to 8.00 p.m.</p>		
				<p>This plan is not to scale.</p> <p>This plan is intended to comply with AS 1742.3-2018 "Manual of Uniform Traffic Control Devices; Part 3: Traffic control for works on roads" and the Transport NSW "Traffic Control At Worksites" 2020 manual.</p> <p>Any modifications or alterations to this plan must be made by a suitably qualified person to the above standards.</p> <p>This plan remains the property of All Area Traffic Services</p>		

# AGENDA OF THE LOCAL TRAFFIC COMMITTEE MEETING MONDAY 6 FEBRUARY 2023

www.berrima.nsw.gov.au



# AGENDA OF THE LOCAL TRAFFIC COMMITTEE MEETING MONDAY 6 FEBRUARY 2023

www.mossvale.nsw.gov.au

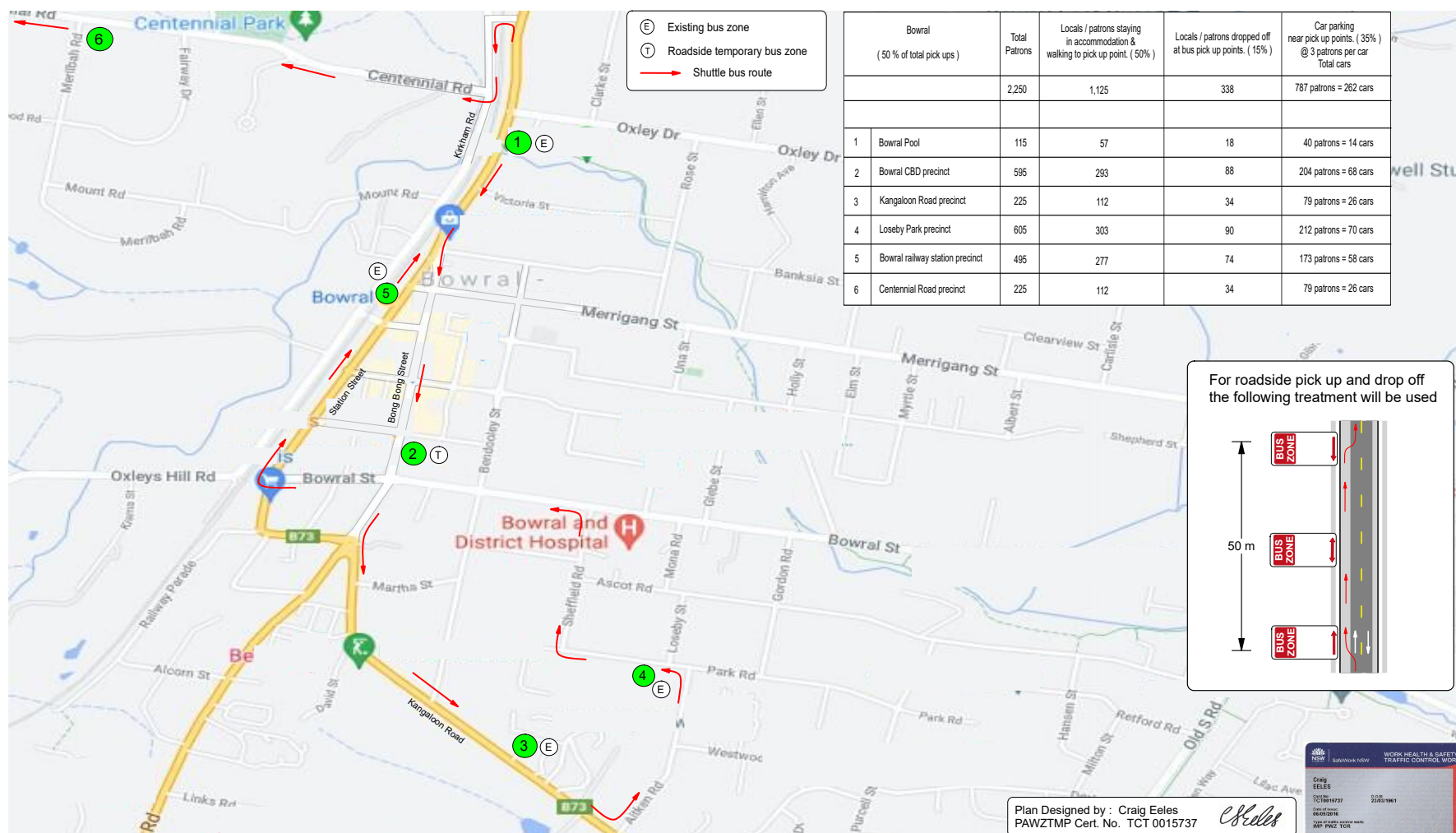
	Moss Vale ( 15 % of total pick ups )	Total Patrons	Locals / patrons staying in accommodation & walking to pick up point. ( 50% )	Locals / patrons dropped off at bus pick up points. ( 15% )	Car parking near pick up points. ( 35% ) @ 3 patrons per car Total cars
		725	363 patrons	108 patrons	254 patrons = 85 cars
1	Willow Drive precinct	69	35	11	24 patrons = 8 cars
2	Moss Vale Road CBD precinct	438	219	65	153 patrons = 51 cars
3	Leighton Gardens	32	16	5	11 patrons = 4 cars
4	Argyle Street	118	59	16	42 patrons = 14 cars
5	Briars Country Inn	68	34	11	24 patrons = 8 cars
6					




Plan Date 24-10-22	Revision A	Revision B	Revision C	Traffic Guidance Scheme - TGS 18	Client : A Day On The Green Location: Moss Vale Event Date : Sunday 26-02-23 Times : 12.00 p.m. to 12.00 a.m.	This plan is not to scale.  This plan is intended to comply with AS 1742.3-2019 "Manual of Uniform Traffic Control Devices; Part 3: Traffic control for works on roads" and the Transport NSW "Traffic Control At Worksites" 2020 manual ( version 6 ).  Any modifications or alterations to this plan must be made by a suitably qualified person to the above standards.  This plan remains the property of All Area Traffic Services
TGS Ref. ADOTG - CEN - 260223 - TGS 18  <b>ALL AREA TRAFFIC SERVICES</b> <small>07 Old Hume Highway Mudgegon, NSW, 2625. phone: 0407 870088 email: allaretraffics@gmail.com</small>				<b>MOSS VALE</b>  <b>SHUTTLE BUS</b>  <b>VEHICLE MOVEMENT PLAN</b>		



# AGENDA OF THE LOCAL TRAFFIC COMMITTEE MEETING MONDAY 6 FEBRUARY 2023



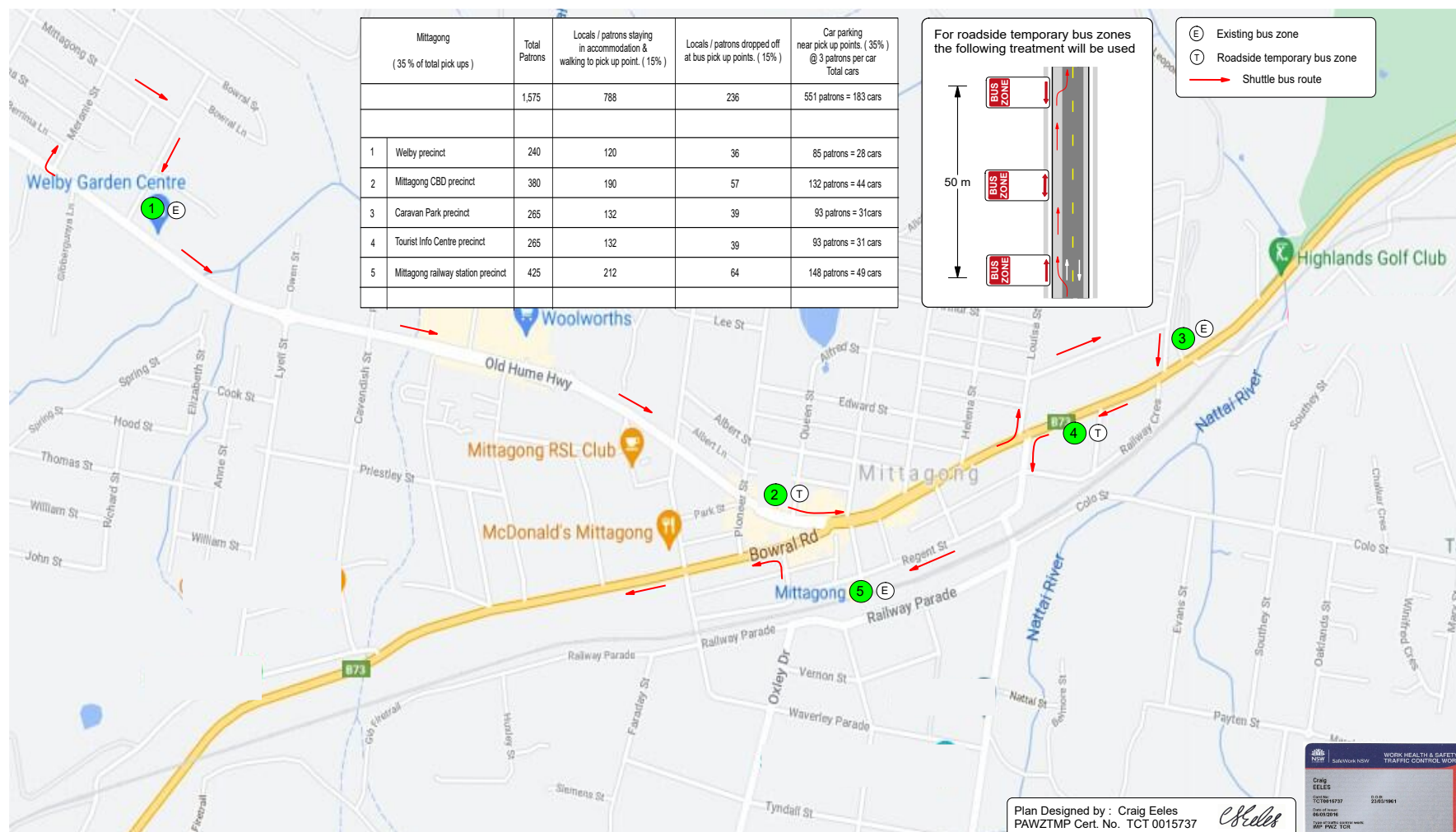
Plan Date 24-10-22	Revision A	Revision B	Revision C	Traffic Guidance Scheme - TGS 19		Client : A Day On The Green  Location: Bowral  Event Date : Sunday 26-02-23  Times : 12.00 p.m. to 12.00 a.m.	This plan is not to scale.  This plan is intended to comply with AS 1742.3-2019 "Manual of Uniform Traffic Control Devices; Part 3: Traffic control for works on roads" and the Transport NSW "Traffic Control At Worksites" 2020 manual ( version 6 ).  Any modifications or alterations to this plan must be made by a suitably qualified person to the above standards.  This plan remains the property of All Area Traffic Services
TGS Ref. ADOTG - CEN - 260223 - TGS 19				BOWRAL  SHUTTLE BUS  VEHICLE MOVEMENT PLAN			



07 Old Hume Highway  
Mittagong, NSW, 2575.

phone: 0427 870058  
email: allareatrafic@gmail.com

# AGENDA OF THE LOCAL TRAFFIC COMMITTEE MEETING MONDAY 6 FEBRUARY 2023





Plan Date 24-10-22	Revision A	Revision B	Revision C	Traffic Guidance Scheme - TGS 20		Client : A Day On The Green  Location: Mittagong  Event Date : Sunday 26-02-23  Times : 12.00 p.m. to 12.00 a.m.	This plan is not to scale.  This plan is intended to comply with AS 1742.3-2019 "Manual of Uniform Traffic Control Devices; Part 3: Traffic control for works on roads" and the Transport NSW "Traffic Control At Worksites" 2020 manual ( version 6 ).  Any modifications or alterations to this plan must be made by a suitably qualified person to the above standards.  This plan remains the property of All Area Traffic Services
TGS Ref. ADOTG - CEN - 260223 - TGS 20				<div>MITTAGONG</div> <div>SHUTTLE BUS</div> <div>VEHICLE MOVEMENT PLAN</div>			

SPECIAL  
EVENT  
AHEAD

PREPARE  
TO  
STOP

PREPARE  
TO  
STOP



ALL AREA TRAFFIC SERVICES

07 Old Hume Highway  
Mittagong, NSW, 2575.

phone: 0407 870088  
email: allareatraffic@gmail.com

