

AGENDA

of the
Local Traffic Committee Meeting
held **Electronically**,
on

Tuesday 28 March 2023

**AGENDA OF THE LOCAL TRAFFIC COMMITTEE MEETING
TUESDAY 28 MARCH 2023**

1 AGENDA REPORTS4
 1.1 A Day On The Green, Centennial Vineyards, 2 April 20234

Our Mission, Our Vision, Our Values

OUR MISSION

To create and nurture a vibrant and diverse community growing and working in harmony with our urban, agricultural and natural environments

OUR VISION

Leadership: *'An innovative and effective organisation with strong leadership'*

People: *'A vibrant and diverse community living harmoniously, supported by innovative services and effective communication with Council'*

Places: *'Places that are safe, maintained, accessible, sympathetic to the built and natural environment, that supports the needs of the community'*

Environment: *'A community that values and protects the natural environment enhancing its health and diversity'*

Economy: *'A strong local economy that encourages and provides employment, business opportunities and tourism'*

OUR VALUES

Integrity, trust and respect

Responsibility and accountability

Communication and teamwork

Service quality

1 AGENDA REPORTS

1.1 A Day on the Green, Centennial Vineyards, 2 April 2023

Report Author: Traffic Engineer

Authoriser: Director Service and Project Delivery

PURPOSE

Consideration of the Traffic Management Plans for A Day on the Green which is to be held at Centennial Vineyards on 2 April 2023. The event is approved to hold up to 10,000 people.

RECOMMENDATION

THAT the traffic arrangements proposed by All Area Traffic Services for A Day on the Green to be held at Centennial Vineyards on Sunday 2 April 2023 be approved subject to the implementation of the approved Traffic Management Plan and approval from the Police Service in accordance with the Guide to Traffic and Transport Management for Special Events for a Class 2 event.

REPORT

A Day on the Green concert will be held at Centennial Vineyards on Sunday 2 April 2023.

Patrons will be provided with an afternoon and evening of entertainment and live music within the grounds of Centennial Vineyards.

Attendance of up to 10,000 people has been planned for.

Please see attached Traffic Management Plan and Traffic Guidance Scheme for traffic management details.

CONCLUSION

A Day on the Green has been a popular event in the past drawing many locals and tourists to Bowral and providing an economic benefit to the area.

The Traffic Management company employed to manage this event has extensive experience and successfully managed the previous A Day on the Green event at Centennial Vineyard on 23 February 2023.

It is recommended that the Traffic Management Plan be approved for use on 2 April 2023.

ATTACHMENTS

1. ADOT G. Centennial. 02-04-23. Traffic Management Plan [1.1.1 - 54 pages]

**AGENDA OF THE LOCAL TRAFFIC COMMITTEE MEETING
TUESDAY 28 MARCH 2023**

2. ADOT G. Centennial. 02-04-23. Traffic Guidance Schemes [**1.1.2** - 25 pages]

**AGENDA OF THE LOCAL TRAFFIC COMMITTEE MEETING
TUESDAY 28 MARCH 2023**



Outdoor concert

Centennial Vineyards
252 Centennial Road, Bowral

Sunday 02nd April 2023

Traffic Management Plan



Traffic Management Plan. Version 1. Plan date. 01-03-23
Prepared by Craig Eeles. "Prepare A Work Zone Traffic Management Plan" cert. no. TCT0015737

AGENDA OF THE LOCAL TRAFFIC COMMITTEE MEETING TUESDAY 28 MARCH 2023

A Day On The Green.
Traffic Management Plan

Centennial Vineyards, Bowral.

Sunday 02nd April 2023

CONTENTS

Section 1 - INTRODUCTION

- 1.1 Introduction
- 1.2 References

Section 2 - EVENT DETAILS

- 2.1 Event Organisers & Managers
- 2.2 Public Liability Insurance
- 2.3 Event Location
- 2.4 Event Details
- 2.5 Vehicle & Patron estimates
- 2.6 Shuttle Bus patron estimates
- 2.7 Shuttle Bus Route details
- 2.8 Affected roads
- 2.9 Traffic Impact Report

Section 3 - TRAFFIC MANAGEMENT

- 3.1 Traffic Controllers
- 3.2 Parking Marshalls
- 3.3 Security Staff
- 3.4 Signs and Devices
- 3.5 Roadside Parking restrictions
- 3.6 Advertising

Section 4 - PARKING & PUBLIC TRANSPORT

- 4.1 Event Parking
- 4.2 Public Drop off & Pick up areas
- 4.3 Shuttle Buses
- 4.4 Taxis
- 4.5 Pedestrians
- 4.6 Wet Weather Contingency Plan

Section 5 - EMERGENCY SERVICES

- 5.1 Emergency Vehicles
- 5.2 Police
- 5.3 Ambulance
- 5.4 Fire Brigade

Section 6 - TERRORISM

- 6.1 Suspect Activity
- 6.2 Vehicle Incursion

Section 7 - OTHER PUBLIC CONSIDERATIONS

- 7.1 Neighbours
- 7.2 Public Transport Services
- 7.3 Environment
- 7.4 Night conditions

Section 8 - PERMITS

- 8.1 Shire Permit application
- 8.2 TfNSW Road Occupancy Licence applications
- 8.3 TfNSW Special Event TMP Template
- 8.4 Summary Offences Act form

Section 9 - LOCATION RISK ASSESSMENT

- 9.1 Location Risk Assessment

Section 10 - TRAFFIC GUIDANCE SCHEMES

TGS VMB 01. Centennial Road. Advance notice of road closure.

TGS 01. Old Hume Hwy. Mittagong - VMB & Ingress directional signs

TGS 02. The Old Hume Highway & Centennial Road - Ingress.

TGS 03. Centennial Road - East bound. Ingress.

TGS 04. Centennial Road - West bound. Ingress & Egress.

TGS 05. Kirkham Road & Centennial Road. Ingress & Egress.

TGS 06. Kirkham Road & Mittagong Road. Ingress & Egress.

TGS 07. Kirkham Road & Oxleys Hill Road. Ingress

TGS 08. Centennial Road - Egress. Old Hume Highway approach

TGS 09. Old Hume Highway - Egress. Detour Routes

TGS 10. Centennial Road - Pedestrian Plan

TGS 11. Centennial Road. No Roadside Parking signs and devices

TGS 12. Centennial Vineyards - Internal parking plan

TGS 13. Centennial Vineyards - Ingress directional signs

TGS 14. Centennial Vineyards - Egress directional signs

TGS 15. Centennial Vineyards - Taxi & public drop off / pick up

TGS 16. Centennial Vineyards - Bus Area - Ingress

TGS 17. Centennial Vineyards - Bus Area - Egress

TGS 18. Moss Vale Shuttle Bus - VMP

TGS 19. Bowral Shuttle Bus - VMP

TGS 20. Mittagong Shuttle Bus - VMP

AGENDA OF THE LOCAL TRAFFIC COMMITTEE MEETING TUESDAY 28 MARCH 2023

A Day On The Green.
Traffic Management Plan.

Centennial Vineyards, Bowral.

Sunday 02nd April 2023

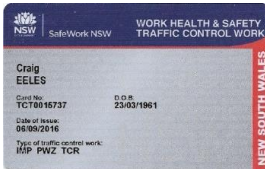
page 1

Section 1 - INTRODUCTION

1.1 Introduction

This Traffic Management Plan (TMP)

- is based on the successful method of traffic management developed by event managers and traffic & parking managers at numerous 'A Day On The Green' concerts previously held at various wineries around Australia for the past 20 years.
- is based on the successful method of operation developed by event managers and traffic & parking managers at numerous 'A Day On The Green' concerts previously held at Centennial Vineyards between 2006 and 2012 and retuning in April 2022.
- has been produced in consultation with Event Management, Police, Local Councils, RMS, and other stakeholders.
- takes into consideration the safety of patrons and event participants, and with emphasis on the safe passage of all traffic and pedestrians either involved in the event or travelling through, past or around the event area.
- takes into consideration the disruption to the local community, business' and traders.
- takes into consideration emergency services routes through, past or around the event area.
- is the document to be referred to by event staff regarding any traffic management at the event.
- is written as a document for relevant authorities to refer to when considering the issue of any traffic management permits and approvals for the event.
- is written to ensure that traffic management at the event is implemented in accordance with A.S. 1742.3 - 2019, the Transport NSW Traffic Control At Work Sites manual 2020 (version 6) and the TfNSW "Guide to Transport Management at Special Events" - 2018 for a class 2 event.
- has been developed by a traffic management planner with qualifications to Prepare A Work Zone Traffic Management Plan. Craig Eeles. Certificate No. TCT0015737.



Signature:

1.2 References

The following documents and / or manuals have been used as references in developing this TMP :-

- OHS Act 2004
- NSW WH&S Act 2012
- Road Transport Act 2013
- Australian Government Guide to Terrorism in Crowded Places 2017
- RMS "Guide to Transport Management at Special Events" - 2018
- Transport NSW "Traffic Control At Worksites" - 2020 (version 6)
- AS 1742.3 - 2019

AGENDA OF THE LOCAL TRAFFIC COMMITTEE MEETING TUESDAY 28 MARCH 2023

A Day On The Green.
Traffic Management Plan.

Centennial Vineyards, Bowral.

Sunday 02nd April 2023.

page 2

Section 2 - EVENT DETAILS

2.1 Event Organisers and Managers

The "A Day On The Green" concert is being organised and managed by Roundhouse Entertainment.

The Event Manager from Roundhouse Entertainment is Eugene Brouwer
Mobile: 0411 751599 Email: eugene@roundhouse.com.au

The Site Manager from Roundhouse Entertainment for the event is Paul White
Mobile: 0418 511531 Email: paul@roundhouse.com.au

The Traffic & Parking Manager from All Area Traffic Services for the event is Craig Eeles.
Mobile: 0407 870088 Email: allareatrafic@gmail.com

2.2 Public Liability Insurance

Current public liability Certificate of Currency will be provided closer to the event date.

Examples of existing or recent COC's are shown below.

Roundhouse Entertainment



SLE Worldwide Australia Pty Limited
A.B.N. 15 089 988 979 AFSL237268
Level 15, 45 Clarence Street
SYDNEY NSW 2000
Telephone 61 (2) 9249 4850
Facsimile 61 (2) 9249 4840
Website: www.sleaustralia.com.au

Certificate of Currency

| | | | |
|-----------------------------|--|---|----------------------|
| Type of Cover: | Public & Products Liability | | |
| The Insured: | Roundhouse Entertainment Pty Ltd | | |
| Period Of Insurance: | 01 August 2022 To 4:00pm on 01 August 2023 | | |
| The Business: | Event Organiser of the 2022-23 season of The Day on The Green. | | |
| | Saturday 5 November | Siromet Wines, Mt Cotton QLD | Crowded House 13,000 |
| | Sunday 6 November | Siromet Wines, Mt Cotton QLD | Crowded House 10,000 |
| | Saturday 12 November | Bimbadgen, Hunter Valley NSW | Crowded House 11,000 |
| | Saturday 19 November | Mt Duneed, Geelong VIC | Crowded House 15,500 |
| | Saturday 3 December | Peter Lehmann Wines, Barossa Valley, SA | Killers 8,000 |
| | Saturday 10 December | Mt Duneed, Geelong VIC | Killers 19,500 |
| | Future events to be endorsed on | | |
| Limits of Liability: | Public Liability \$ 20,000,000 any one Occurrence Products Liability \$ 20,000,000 any one Period of Insurance | | |
| Sublimits: | Care, Custody & Control \$ 100,000 limited in the aggregate Advertising Injury \$ 20,000,000 any one Occurrence | | |
| Excess: | Personal Injury \$ 5,000 each and every Occurrence inclusive of Supplementary Payments Property Damage \$ 2,500 each and every Occurrence inclusive of Supplementary Payments Advertising Injury \$ 2,500 each and every Occurrence inclusive of Supplementary Payments Personal Injury \$25,000 each and every Claim inclusive of Supplementary Payments | | |

All Area Traffic Services



Public & Products Liability Certificate of Currency

| | | |
|----------------|-----------------------------|---|
| Item 1 | Policy Number | PPR-091883-2023 |
| Item 2 | Policyholder | Tanyole Pty Ltd 22 Vicar Street, INVERLOCHY VIC 3098 Australia |
| Item 3 | Insurance Period | 4:00pm on 08/01/2023 to 4:00pm on 08/01/2024 at the address stated at Item 2 above |
| Item 4 | Policy Wording | ProRisk Public & Products Liability Insurance Policy v07.21 ProRisk General Terms & Conditions v04.22 |
| Item 5 | Underwriters | Professional Risk Underwriting Pty Limited trading as ProRisk Level 12, 115 Bridge Road, Richmond VIC 3121 For and on behalf of Swiss Re International SA Australia Branch (ABN 38 138 873 211) |
| Item 6 | Limit of Liability | \$20,000,000.00 Any one occurrence. The total aggregate limit of liability in respect of Insuring Class 1.2 (Product Liability) and Insuring Class 1.3 (Advertising Liability) will not exceed \$20,000,000.00 in the aggregate during any one insurance period. |
| Item 7 | Territorial Limits | Worldwide (Excluding USA and Canada) |
| Item 8 | Other Insurance | Not Applicable |
| Item 9 | Interested Party | NA |
| Item 10 | Business Activities | Traffic Engineering Consulting Services 100% |
| Item 11 | Business Description | Traffic Management |

THIS IS TO CERTIFY that in accordance with the authorisation granted to ProRisk by the underwriters and in consideration of the premium the underwriters agree to insure the stated policyholder in accordance with the terms and conditions of the policy.

In accepting this insurance, the underwriters have relied on the information and statements that have been provided in the proposal. This is an important document and should be kept in a safe place with all other papers relating to this policy.

Authorised by

Hamish McDonald Nye
Executive Director
Professional Risk Underwriting Pty Ltd

1/8/1/2023

AGENDA OF THE LOCAL TRAFFIC COMMITTEE MEETING TUESDAY 28 MARCH 2023

A Day On The Green.
Traffic Management Plan.

Centennial Vineyards, Bowral.

Sunday 02nd April 2023.

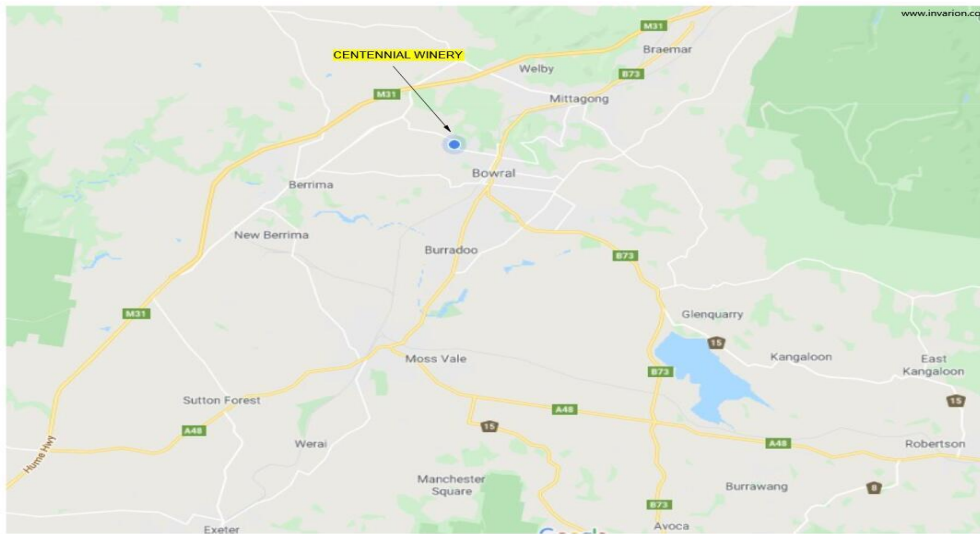
page 3

Section 2 - EVENT DETAILS

2.3 Event Location

The 'A Day On The Green' concert will be conducted at Centennial Vineyards, situated on Centennial Road, Bowral. The Centennial Vineyards are located in a semi-rural area, approximately 3 km's west of Bowral. Travel time by car is approximately 5 minutes from the centre of Bowral.

CENTENNIAL VINEYARDS.
252 Centennial Road. Bowral



CENTENNIAL VINEYARDS.
On-site parking areas available



AGENDA OF THE LOCAL TRAFFIC COMMITTEE MEETING TUESDAY 28 MARCH 2023

A Day On The Green.
Traffic Management Plan.

Centennial Vineyards, Bowral.

Sunday 02nd April 2023.

page 4

Section 2 - EVENT DETAILS

2.4 Event Description

'A Day On The Green' concert will be held at Centennial Vineyards on Sunday 02nd April 2023.

Patrons will be provided with an afternoon and evening of entertainment and live music within the grounds of Centennial Vineyards.

Attendance of up to 12,000 people has been planned for.

It is expected to have 10,000 patrons attending the event.

Approximate Show Times

- 2.00 p.m. Car parks open
- 2.30 p.m. Unofficial soft venue gates open
- 3.00 p.m. Advertised venue gates open
- 4.15 p.m. Approximate show start
- 8.00 p.m. Main act. Rod Stewart
- 9.30 p.m. Approximate show finish.

Patrons will arrive and leave Centennial Vineyards by car, shuttle bus, tour bus, and other public transport.

Event organisers will use various methods to influence patrons to use the local shuttle bus service and other public transport services to travel to the event to minimise the demand for parking on site.

Patrons will be dissuaded to use private vehicles.

A substantial parking fee will be charged for on-site car parking at Centennial Vineyards.

This will reduce the car numbers and increase the average passenger number from 2.6 to 3.0 patrons per car.

2.5 Vehicle & Patron estimates

Approximately 40 % of the patrons will arrive by shuttle bus.

Approximately 10 % of the patrons will arrive by private charter bus and mini-bus.

Approximately 40 % of patrons will arrive by private car to park on site.

Approximately 10 % of patrons will arrive by taxi, Uber or private car drop off within the Centennial Vineyards site.

EXPECTED VEHICLE & PATRON NUMBERS

| Event attendance | Expected shuttle bus patrons (#1) | Egress No. of shuttle buses | Expected charter bus patrons | No. of charter buses | Expected mini-bus patrons | No. of mini buses | Expected car park patrons | Expected car park vehicles (#2) | Expected Taxi & Uber patrons | Expected drop off patrons |
|------------------|-----------------------------------|-----------------------------|------------------------------|----------------------|---------------------------|-------------------|---------------------------|---------------------------------|------------------------------|---------------------------|
| 10,000 | 5,300 | 48 | 250 | 5 | 400 | 25 | 3,000 | 960 | 700 | 350 |
| | 53 % | | 2.5 % | | 4 % | | 30 % | | 7 % | 3.5 % |

#1. The above data is based from the 16-04-22 Crowded House concert ticketing report with shuttle bus registrations and postcode data on where People purchased tickets.

#2. Car parking numbers calculated @ 3.12 patrons per vehicle as per parking statistics from 16-04-22 concert as shown in the table below.

AGENDA OF THE LOCAL TRAFFIC COMMITTEE MEETING TUESDAY 28 MARCH 2023

A Day On The Green.

Centennial Vineyards, Bowral.

Sunday 02nd April 2023.

Traffic Management Plan.

page 5

Section 2 - EVENT DETAILS

2.5 Vehicle & Patron estimates

HISTORICAL PARKING STATISTICS

| Venue & Attendance Details | | | Public transport. Patron numbers | | | | Drop off & Pick up | | Public parking numbers | |
|--------------------------------------|----------|------------|--|-------------------------|---------------|---------------|--|----------------------------------|---|---------------|
| Venue | Date | Attendance | Local Shuttle bus | Out of town Shuttle bus | Charter bus | Mini bus | Taxi & Uber | Public Drop off & pick up | Public car parks | VIP car parks |
| Bimbadgen Estate. Hunter Valley. NSW | 19-11-16 | 9,700 | 3,400 (35.%) | 240 (2.5%) | 60 (0.7%) | 400 (4.1%) | 40 cars = 120 patrons (1.3%) | 130 cars = 390 patrons (4%) | 1,770 cars | 180 cars |
| | | | Total public transport. = 4,220 patrons. (43.5%) | | | | Total drop off & pick up = 1,450 patrons (14.5%) | | 2,080 cars @ 2.63 pax. = 5,480 patrons. (56.5%) | |
| Bimbadgen Estate. Hunter Valley. NSW | 01-12-18 | 10,000 | 4,700 (47%) | 250 (2.5%) | 150 (1.5%) | 250 (2.5%) | 35 cars = 100 patrons (1.0%) | 150 cars = 450 patrons (4.5%) | 1,610 cars | 230 cars |
| | | | Total public transport. = 5,450 patrons. (54.5%) | | | | Total drop off & pick up = 1,450 patrons (14.5%) | | 1,840 cars @ 2.82 pax. = 4,550 patrons. (45.5%) | |
| Heifer Station Wines. Orange. NSW | 01-02-20 | 10,000 | 5,000 (50%) | 300 (3%) | 250 (2.5%) | 200 (2%) | 70 cars = 200 patrons (2.0%) | 80 cars = 40 patrons (4.4%) | 980 cars | 80 cars |
| | | | Total public transport. = 5,750 patrons. (57.5%) | | | | Total drop off & pick up = 740 patrons (6.0%) | | 1,240 cars @ 3.12 pax. = 3,850 patrons. (38.5%) | |
| Centennial Winery Bowral. NSW | 16-04-22 | 10,000 | 4,500 (45%) | 800 (8%) | 250 (2.5%) | 400 (4%) | 115 cars = 350 patrons (3.5%) | 230 cars = 700 patrons (7%) | 850 cars | 110 cars |
| | | | Total public transport. = 5,950 patrons. (59.5%) | | | | Total drop off & pick up = 1,050 patrons (10.5%) | | 960 cars @ 3.12 pax. = 3,000 patrons. (30%) | |

AGENDA OF THE LOCAL TRAFFIC COMMITTEE MEETING TUESDAY 28 MARCH 2023

A Day On The Green.

Centennial Vineyards, Bowral.

Sunday 02nd April 2023.

Traffic Management Plan.

page 6

Section 2 - EVENT DETAILS

2.6 Shuttle Bus patron estimates

A day on the Green 16-04-22 - Centennial wines local bus shuttle numbers

| | |
|---|---------------|
| Attendance: | 10,000 |
| Onsite parking & (30 %) | 3,000 |
| drop off / pickup: (8 %) | 800 |
| Taxi & Uber: (2.5 %) | 250 |
| Local Shuttle total (Mittagong, Bowral, Moss Vale): (45 %) | 4,500 |
| Out of town shuttles total (Campbelltown, Wollongong, Goulburn, etc): (8 %) | 800 |
| Mini buses: (2.5 %) | 250 |
| Private charter buses: (4 %) | 400 |

Breakdown of the local Shuttle service - Mittagong, Bowral & Moss Vale (4,500 pax)

Data does not take into account patrons arriving by train at Bowral and Mittagong stations.

| | Total shuttle bus Patrons | Locals / patrons staying in accommodation walking to pick up points | Car parking / @ 3 0 patrons per car = No. cars | Locals dropped off at bus stops |
|--------------------------------------|---------------------------|---|--|---------------------------------|
| | | (50%) | (35%) | (15%) |
| Mittagong bus shuttle (35%) | 1,575 | 788 | 551 / 183 cars | 236 |
| Caravan Park precinct | 265 | 132 | 93 / 31 cars | 39 |
| Tourist info centre precinct | 265 | 133 | 93 / 31 cars | 40 |
| Mittagong Station precinct | 425 | 212 | 148 / 49 cars | 64 |
| Mittagong CBD precinct | 380 | 190 | 132 / 44 cars | 57 |
| Welby precinct | 240 | 120 | 85 / 28 cars | 36 |
| | | | | |
| Bowral bus shuttle (50%) | 2,250 | 1,125 | 787 / 262 cars | 338 |
| Centennial Road | 225 | 112 | 79 / 26 cars | 34 |
| Bowral pool | 115 | 57 | 40 / 14 cars | 18 |
| Bowral Station | 495 | 247 | 173 / 58 cars | 74 |
| Bowral CBD precinct | 585 | 293 | 204 / 68 cars | 88 |
| Loseby Park precinct | 605 | 304 | 212 / 70 cars | 90 |
| Kangaloon Rd | 225 | 112 | 79 / 26 cars | 34 |
| | | | | |
| Moss Vale bus shuttle (15%) | 725 | 363 | 254 / 85 cars | 108 |
| Willow drive | 69 | 35 | 24 / 8 cars | 11 |
| Leighton Gardens | 32 | 16 | 11 / 4 cars | 5 |
| Argyle Street | 118 | 59 | 42 / 14 cars | 16 |
| Moss Vale Road - CBD precinct | 438 | 219 | 153 / 51 cars | 65 |
| Briars Country | 68 | 34 | 24 / 8 cars | 11 |
| | | | | |

AGENDA OF THE LOCAL TRAFFIC COMMITTEE MEETING TUESDAY 28 MARCH 2023

A Day On The Green.

Centennial Vineyards, Bowral.

Sunday 02nd April 2023.

Traffic Management Plan.

page 7

Section 4 - PARKING & PUBLIC TRANSPORT

2.7 Shuttle Bus Details

refer to TGS 16 for a detailed Shuttle Bus area plan at the Vineyards

Refer to TGS 18, TGS 19 & TGS 20 for detailed plans of pick-up points in Moss Vale, Bowral and Mittagong.

Berrima Bus Lines will be the provider of local shuttle buses between the Centennial Vineyards and surrounding towns.

The contacts from Berrima Bus Lines (02 4871 3211) for the event will be:-

Geoff Ferris. Mobile: 0418 214 135 Email:

Chris Moule. Mobile: 0408 682 627 Email:

A primary local shuttle bus service will pick up and drop off at various locations throughout Mittagong, Bowral, and Moss Vale and deliver and return patrons to and from the Vineyards.

A secondary shuttle bus service to and from the Vineyards will be provided from over 20 other locations including :-

Bundanoon - Exeter - Robertson - Burrawang

Hill Top - Colo Vale - Camden - Picton

Tahmoor - Bargo - Yanderra - Yerrinbool

Campbelltown - Macarthur

Wollongong - Shell Harbour

Ulladulla - Nowra - Kangaroo Valley

Goulburn - Marulan.

Buses will not return to departure points to pick up any "late comers".

**AGENDA OF THE LOCAL TRAFFIC COMMITTEE MEETING
TUESDAY 28 MARCH 2023**

A Day On The Green.

Centennial Vineyards, Bowral.

Sunday 02nd April 2023.

Traffic Management Plan.

page 8

Section 4 - PARKING & PUBLIC TRANSPORT

2.7 Shuttle Bus Details

Shuttle bus access to the shuttle bus drop off and pick up area inside the Vineyards will be via Gate A on Centennial Road. Shuttle buses will also exit via gate A.

A dedicated area for shuttle bus drop off and pick up will be provided in the eastern section of Centennial Vineyards. The Shuttle bus area will have a capacity of up to 60 shuttle buses.

A pedestrian walkway shall be installed from the shuttle bus area to the concert area.

Shuttle Bus patrons shall return to the shuttle bus area at the end of the event and board their bus where they alighted earlier.

Refer to the info sheets on the following pages for detailed information on the out of local area shuttle bus services being provided.

AGENDA OF THE LOCAL TRAFFIC COMMITTEE MEETING TUESDAY 28 MARCH 2023

A Day On The Green.

Centennial Vineyards, Bowral.

Sunday 02nd April 2023.

Traffic Management Plan.

page 9

Section 4 - PARKING & PUBLIC TRANSPORT

2.7 Shuttle Bus Details

SHUTTLE BUS INFORMATION - NORTH PLANNED PICK UP TIMES AND LOCATIONS.

Hill Top, Colo Vale Service:

1. Hill Top - Chalker Parade Bus Shed, 2.00 pm
2. Colo Vale - Bus Shelter, Railway Ave, 2.10 pm
3. Colo Vale - Bus Shelter, Wattle St Corner Banksia St, 2.15 pm

Camden, Picton, Tahmoor Service:

1. Camden - John St Bus Stop, 1.20 pm
2. South Camden - Bus Stop opposite Camden Valley Inn, 1.25 pm
3. Picton - Bus stop opposite Shire Hall, 1.45 pm
4. Tahmoor - Bus Stop Old Hume Hwy after Progress St, 1.55 pm

Bargo, Yanderra, Yerrinbool Service:

1. Bargo - Railside Ave, opposite Shops - West side of station, 2.00 pm
2. Yanderra - opposite Village Centre, Remembrance Drive, 2.05 pm
3. Yerrinbool - Outside Railway Station, Old Hume Hwy, 2.15 pm

Campbelltown Service:

1. Campbelltown Station - Farrow Rd Bus Stop (lots of parking), 1.30 pm

Macarthur Service:

1. Macarthur Square Bus Stop - Menangle Rd opposite Station, 1.40 pm

Wilton Service:

1. Wilton - Shops, Greenbridge Dr, Bingara Gorge, 2.00 pm

AGENDA OF THE LOCAL TRAFFIC COMMITTEE MEETING TUESDAY 28 MARCH 2023

A Day On The Green.

Centennial Vineyards, Bowral.

Sunday 02nd April 2023.

Traffic Management Plan.

page 10

Section 4 - PARKING & PUBLIC TRANSPORT

2.7 Shuttle Bus Details

SHUTTLE BUS INFORMATION – EAST & SOUTH PLANNED PICK UP TIMES AND LOCATIONS.

Bundanoon, Exeter, Sutton Forest Service:

1. Bundanoon Railway Station East Side, 1.30 pm
2. Exeter General Store Bus Stop, 1.45 pm
3. Sutton Forest - Exeter Rd Bus Stop before Illawarra Hwy, 1.50 pm

Berrima Service:

1. New Berrima - Taylor Ave opposite Melbourne St, 2.15 pm
2. Berrima - Bus Stop, Argyle St, Outside Gaol, 2.20 pm

Robertson Service:

1. Robertson - Bus Stop opposite Big Potato, 2.00 pm
2. Robertson - Bus Stop opposite Big Potato, 2.10 pm

Burrawang Service:

1. Burrawang - Bus Stop at General Store, 2.15 pm

Wollongong, Fairy Meadow Service:

1. Wollongong - Wollongong Railway Station, 1.20 pm
2. North Wollongong - Keira St opposite Nth Wollongong Hotel, 1.25 pm
3. Fairy Meadow - Princes Hwy opposite Woodhill Street, 1.30 pm

Shellharbour, Albion Park Service:

1. Albion Park Rail - Railway Station, 1.20 pm
2. Shellharbour Square Shopping Centre, 1.30 pm

Ulladulla, Nowra Service:

1. Ulladulla - Princes Hwy opp Marlin, 12.15 pm
2. Milton - Princes Hwy, Bus Stop corner Church St, 12.25 pm
3. Princes Hwy Cnr Sussex Inlet Rd, 12.45 pm
4. Falls Creek - Princes Hwy, Jervis Bay Rd, 1.00 pm
5. South Nowra - Princes Hwy & Flinders Road, 1.10 pm
6. Nowra - Stewart Place Bus Stop, 1.15 pm

Kangaroo Valley Service:

1. Kangaroo Valley - Bus Stop outside Kangaroo Valley Public School, 1.50 pm

Goulburn Service:

1. Goulburn Railway Station, 1.30 pm

Marulan Service:

1. Marulan - Outside Hotel, 1.55 pm

Buses will not return to departure points to pick up any "late comers".

AGENDA OF THE LOCAL TRAFFIC COMMITTEE MEETING TUESDAY 28 MARCH 2023

A Day On The Green.

Centennial Vineyards, Bowral.

Sunday 02nd April 2023.

Traffic Management Plan.

page 11

Section 2 - EVENT DETAILS

2.8 Affected Roads

Traffic management signs and devices for the event shall occupy road reserves and property controlled by Wingecarribee Shire Council and RMS Southern region.

Most cars will be arriving at the event site via Kirkham Road, Oxley Hill Road, Old Hume Highway and Centennial Road (western end) between 2.00 p.m. and 7.00 p.m. on event day.

Buses will be arriving at the event site via Kirkham Road and Centennial Road (eastern end) between 2.00 p.m. and 6.00 p.m. on event day.

TfNSW ROADS

OLD HUME HIGHWAY AT MITTAGONG

The Old Hume Highway through Mittagong will be affected by event traffic from 12.00 p.m. to 12.00 a.m. on event day.

Variable Message Board will be installed on The Old Hume Highway on the approaches to Bowral Road from 12.00 p.m. to 12.00 a.m. on event day.

Event directional signs will be installed on The Old Hume Highway between Main Street in Mittagong and the Motorway on ramp at Welby from 12.00 p.m. to 8.00 p.m. on event day.

refer to TGS 01 for detailed plans of traffic management signs and devices on The Old Hume Highway through Mittagong

OLD HUME HIGHWAY AT CENTENNIAL ROAD (western end)

The Old Hume Highway near the western end of Centennial Road will be affected by event traffic from 12.00 p.m. to 12.00 a.m. on event day.

Advance Warning Signs, Lane closure signs and speed reduction signs will be installed on The Old Hume Highway on the approaches to Centennial Road from 12.00 p.m. to 12.00 a.m. on event day.

Traffic Controllers will control traffic flow at The Old Hume Highway and Centennial intersection from 1.00 p.m. to 12.00 a.m. on event day.

INGRESS

It is expected to have an additional 200 - 250 vehicles per hour travelling on the Old Hume Highway and arriving at the event site via Centennial Road (western end) between 2.00 p.m. and 6.00 p.m. on event day.

The 1 km long left lane of the two uphill lanes on The Old Hume Highway, on the south bound approach to Centennial Road, will allow event traffic to be separated from through traffic during the ingress phase.

The right turn slip lane at the end of the two uphill lanes on The Old Hume Highway, on the north bound approach to Centennial Road, will allow event traffic to be separated from through traffic during the ingress phase.

EGRESS

Approximately 1,400 cars will exit the event site via The Old Hume Highway during the egress phase of the event.

Non-event through traffic on The Old Hume Highway reduces dramatically after 7.00 p.m.

Event traffic will therefore have minimal delays exiting the event site and accessing The Old Hume Highway during the egress phase.

Bowral traffic will turn left at the Old Hume Highway and detour via Oxley Hill Road to Bowral

Moss Vale traffic will turn left at the Old Hume Highway and detour via Berrima.

Mittagong and Sydney traffic will turn right at the Old Hume Highway and proceed north to Mittagong.

Refer to TGS 02 , TGS 08 & TGS 09for detailed plans of traffic management on The Old Hume Highway at Centennial Road

AGENDA OF THE LOCAL TRAFFIC COMMITTEE MEETING TUESDAY 28 MARCH 2023

A Day On The Green.

Centennial Vineyards, Bowral.

Sunday 02nd April 2023.

Traffic Management Plan.

page 12

Section 2 - EVENT DETAILS

2.8 Affected Roads

TfNSW ROADS

MITTAGONG ROAD

Mittagong Road will be affected by event traffic from 12.00 p.m. to 12.00 a.m. on event day.

Advance Warning Signs and speed reduction signs shall be installed on Mittagong Road from 12.00 p.m. to 12.00 a.m. on event day.

Traffic Controllers will control traffic flow on Mittagong Road at the Kirkham Road intersection to expediate turning event vehicles from 1.00 p.m. to 12.00 a.m. on event day.

INGRESS

It is expected to have an additional 80 - 120 cars and 20 - 30 buses per hour travelling on Mittagong Road and turning at the Kirkham Road intersection.

Buses will be arriving at the event site via Kirkham Road and Centennial Road (eastern end) between 2.00 p.m. and 6.00 p.m. on event day.

Most cars will be arriving to park at the event site via Kirkham Road, Oxley Hill Road, Old Hume Highway and Centennial Road (western end) between 2.00 p.m. and 7.00 p.m. on event day

Traffic Controllers will control traffic flow on Mittagong Road at the Kirkham Road intersection to expediate turning event vehicles from 11.00 p.m. to 12.00 a.m. on event day.

EGRESS

During Egress :-

- up to 250 pick-up cars, taxis, etc. will enter and exit the event site via Kirkham Road and Centennial Road.
- up to 120 buses will exit the event site via Centennial Road and Kirkham Road.
- shuttle buses and other pick-up vehicles leaving Centennial Vineyards will travel east on Centennial Road and access Mittagong Road at the Kirkham Road intersection.
- cars exiting the public car parks will travel west on Centennial Road to the Old Hume Highway and detour to Moss Vale, Bowral and Mittagong via The Old Hume Highway during the egress phase.

This will minimise the number of cars exiting onto Mittagong Road during the egress phase.

refer to TGS 07 for a detailed plan of traffic management on Mittagong Road

AGENDA OF THE LOCAL TRAFFIC COMMITTEE MEETING TUESDAY 28 MARCH 2023

A Day On The Green.

Centennial Vineyards, Bowral.

Sunday 02nd April 2023.

Traffic Management Plan.

page 13

Section 2 - EVENT DETAILS

2.8 Affected Roads

COUNCIL ROADS

KIRKHAM ROAD

Kirkham Road will be affected by event traffic from 12.00 p.m. to 12.00 a.m. on event day.

Advance Warning Signs and speed reduction signs shall be installed on Kirkham Road from 12.00 p.m. to 12.00 a.m. on event day.

Traffic Controllers will control traffic flow on Kirkham Road at the Centennial Road intersection from 1.00 p.m. to 12.00 a.m. on event day.

refer to TGS 05 for a detailed plan of traffic management on Kirkham Road

OXLEYS HILL ROAD

Oxleys Hill Road will be affected by event traffic from 1.00 p.m. to 12.00 a.m. on event day.

Advance Warning Signs and speed reduction signs shall be installed on Oxley Hill Road from 12.00 p.m. to 12.00 a.m. on event day.

No Traffic Controllers will be located on Oxley Hill Road.

refer to TGS 06 for a detailed plan of traffic management on Oxley Hill Road and Kirkham Road.

CENTENNIAL ROAD

Variable Message Boards will be installed on Centennial Road one week prior to the event.

The VMB's will give advance notice of the upcoming event and evening road closure.

Centennial Road will be affected by event traffic from 12.00 p.m. to 12.00 a.m. on event day.

Advance Warning Signs, speed reduction signs, No Roadside Parking signs and flag lines shall be installed on Centennial Road from 9.00 a.m. to 12.00 a.m. on event day.

Buses, taxis and other drop off vehicles will be arriving at the event site via Kirkham Road and Centennial Road (eastern end) between 1.00 p.m. and 6.00 p.m. on event day.

Most cars will be arriving to park at the event site via Kirkham Road, Oxley Hill Road, Old Hume Highway and Centennial Road (western end) between 1.00 p.m. and 6.00 p.m. on event day.

Traffic Controllers will control traffic flow on Centennial Road at the Kirkham Road intersection and the Old Hume Highway intersection and at each of the event road gates A, B & C from 12.00 p.m. to 12.00 a.m. on event day.

INGRESS

It is expected to have an additional 20 - 30 vehicles per hour travelling west on Centennial Road from Kirkham Road between 1.00 p.m. and 6.00 p.m. on event day.

It is expected to have an additional 200 - 250 vehicles per hour travelling east on Centennial Road from The Old Hume Highway between 1.00 p.m. and 6.00 p.m. on event day.

refer to TGS 03 & TGS 04 for detailed plans of traffic management on Centennial Road during ingress

EGRESS

Centennial Road will be one way only west bound between event gate C (car park road gates) and The Old Hume Highway from 9.00 p.m. to 12.00 a.m. during the egress phase.

Cars exiting the public car parks will travel west to the Old Hume Highway and detour to Bowral and Mittagong during the egress phase.

Centennial Road will remain two-way between event gate A (buses, taxis and pick-ups) and Kirkham Road during the egress phase.

All pick up vehicles will access and leave the event site via Kirkham Road only during the egress phase.

Access to Centennial Vineyards will be via gate A only during the egress phase.

Traffic Controllers will control traffic flow on Centennial Road at the Kirkham Road intersection, The Old Hume Highway intersection and at each of the event gates A, B & C from 12.00 p.m. to 12.00 a.m. on event day.

refer to TGS 04, TGS 08 & TGS 09 for detailed plans of traffic management on Centennial Road during egress

AGENDA OF THE LOCAL TRAFFIC COMMITTEE MEETING TUESDAY 28 MARCH 2023

A Day On The Green.

Centennial Vineyards, Bowral.

Sunday 02nd April 2023.

Traffic Management Plan.

page 13

Section 2 - EVENT DETAILS

2.5 Traffic Impact Report

TRAFFIC IMPACT ON CENTENNIAL ROAD

INGRESS

The Ingress phase of the event shall be from approximately 2.00 pm to 7.00 pm.

Buses will be arriving at the event site via Kirkham Road and Centennial Road (eastern end) between 1.00 p.m. and 6.00 p.m. on event day.

Most cars will be arriving to park at the event site via Kirkham Road, Oxley Hill Road, Old Hume Highway and Centennial Road (western end) between 2.00 p.m. and 6.00 p.m. on event day

It is expected to have an additional 20 - 50 cars and 20 - 30 buses per hour travelling west on Centennial Road from Kirkham Road between 2.00 p.m. and 6.00 p.m. on event day.

It is expected to have an additional 200 - 250 cars per hour travelling east on Centennial Road from the Old Hume Highway between 2.00 p.m. and 7.00 p.m. on event day.

Peak traffic arrivals during the ingress phase are expected between 3.00 p.m. and 5.00 p.m.

EGRESS

The Egress phase of the event shall be from 8.00 pm to approximately 12.00 am.

Up to 1,400 cars will exit the event site via the western end of Centennial Road and the Old Hume Highway.

Up to 250 cars will enter and exit the event site via Centennial Road and Kirkham Road.

Up to 120 buses will exit the event site via Centennial Road and Kirkham Road.

Peak traffic departures during the egress phase are expected between 9.30 p.m. and 10.30 p.m.

AGENDA OF THE LOCAL TRAFFIC COMMITTEE MEETING TUESDAY 28 MARCH 2023

A Day On The Green.
Traffic Management Plan.

Centennial Vineyards, Bowral.

Sunday 02nd April 2023.

page 14

Section 3 - TRAFFIC MANAGEMENT

3.1 Traffic Controllers

Trained and accredited traffic controllers will be contracted to implement the TGS's provided and control traffic flow on the day of the event.

PRE-EVENT SIGN INSTALLATION

8 x Traffic Controllers will be contracted from 6.00 a.m. to set up and dismantle the work site signs and devices as per the TGS's provided by the event organisers.

Traffic Controllers shall install all signs and devices on Centennial Road by 9.00 a.m.

Traffic Controllers shall install all signs and devices on all other roads for ingress by 12.00 p.m.

INGRESS

CAR PARKS, DROP OFF AREAS, ETC. OPEN AT 2.00 P.M.

35 x Traffic Controllers will be contracted to be on duty from 1.00 p.m. to control traffic flow :-

- on all approach roads to Centennial Road
- on Centennial Road at the entry gates to Centennial Vineyards
- on internal access tracks inside Centennial Vineyards
- at the designated parking and drop off areas inside Centennial Vineyards.

External Traffic Controllers shall assist traffic during ingress :-

- on the Old Hume Highway at the Centennial Road intersection. (4 x TC)
- on Mittagong Road at the Kirkham Road intersection. (3 x TC)
- on Kirkham Road at the Centennial Road intersection. (3 x TC)
- on the approaches to and at the entry / exit gates to Centennial Vineyards. (10 x TC)
- at any other locations as directed by the traffic management supervisor or police.

Internal Traffic Controllers shall assist traffic during ingress :-

- on the Centennial Vineyards driveway & car park access tracks intersections. (9 x TC)
- at the Centennial Vineyards shuttle bus area. (2 x TC)
- at the Centennial Vineyards Taxi Rank. (1 x TC)
- at the Centennial Vineyards public drop off and pick up area. (3 x TC)
- at any other locations as directed by the traffic management supervisor or police.

AGENDA OF THE LOCAL TRAFFIC COMMITTEE MEETING TUESDAY 28 MARCH 2023

A Day On The Green.

Centennial Vineyards, Bowral.

Sunday 02nd April 2023.

Traffic Management Plan.

page 15

Section 3 - TRAFFIC MANAGEMENT

3.1 Traffic Controllers

EGRESS

Traffic Controllers shall install all signs and devices for egress by 9.00 p.m.

35 x Traffic Controllers will be contracted on site from 9.00 p.m. to control traffic and assist patrons to exit Centennial Vineyards during the egress phase.

Internal Traffic Controllers shall assist traffic during egress :-

- on the Centennial Vineyards driveway & car park access track intersections. (6 x TC)
- at the Centennial Vineyards shuttle bus area. (5 x TC)
- at the Centennial Vineyards Taxi Rank. (1 x TC)
- at the Centennial Vineyards public drop off and pick up area. (3 x TC)
- at any other locations as directed by the traffic management supervisor or police.

External Traffic Controllers shall assist traffic during egress :-

- on The Old Hume Highway at the Centennial Road intersection. (4 x TC)
- on Kirkham Road at the Centennial Road intersection. (3 x TC)
- on Mittagong Road at the Kirkham Road intersection. (3 x TC)
- on the approaches to and at the entry / exit gates to Centennial Vineyards. (10 x TC)
- at any other locations as directed by the traffic management supervisor or police.

POST EVENT SIGN REMOVAL

Traffic Controllers shall remove all signs and devices previously installed on any roads as soon as it is safe to do so after the event.

Traffic Controllers shall return all roads to normal travel speeds as soon as it is safe to do so after the event.

AGENDA OF THE LOCAL TRAFFIC COMMITTEE MEETING TUESDAY 28 MARCH 2023

A Day On The Green.
Traffic Management Plan.

Centennial Vineyards, Bowral.

Sunday 02nd April 2023.

page 16

Section 3 - TRAFFIC MANAGEMENT

3.2 Parking Marshals

Parking marshals shall be contracted to assist with the internal public transport areas and parking of all event vehicles.

Local volunteer groups (SES & RFS) will be used to provide parking marshals at this event.

The parking marshals will be given an on-site induction prior to the start of work.

The parking marshals will work under the guidance and instruction from the event traffic manager.

EVENT MORNING

A minimum of 3 parking marshals will be required on site from 8.00 a.m. to assist and direct Vineyards staff and event staff, caterers, etc. to their designated parking areas.

INGRESS

CAR PARKS, DROP OFF AREAS, ETC. OPEN AT 2.00 PM

A minimum of 30 parking marshals will be required on site from 1.00 p.m. for a pre-start induction & briefing and be in their designated locations by 1.30 p.m. to assist and direct patrons to their designated parking or drop off areas.

Parking marshals shall assist traffic during ingress :-

- at the emergency access track intersection.
- at the taxi rank and drop off areas.
- at the entry points to the public, staff, disabled, reserved parking and sponsor car parks.
- assisting with parking inside the car parks.
- at any other locations as directed by the traffic management supervisor.

EGRESS

A minimum of 10 parking marshals will be required on site from 9.00 p.m. to assist patrons to exit Centennial Vineyards.

Parking marshals shall assist traffic during egress :-

- on the exit routes from the car parking areas
- at the taxi, Uber & public pick up areas
- at any other locations as directed by the traffic management supervisor.

AGENDA OF THE LOCAL TRAFFIC COMMITTEE MEETING TUESDAY 28 MARCH 2023

A Day On The Green.

Centennial Vineyards, Bowral.

Sunday 02nd April 2023.

Traffic Management Plan.

page 17

Section 3 - TRAFFIC MANAGEMENT

3.3 Security staff

EVENT MORNING

2 x Security staff shall be contracted from 8.00 a.m. for the duration of the event to :-

- assist with correct admission at entry Gate A to the permit holder only back-stage and artists area.
- assist with correct admission for other event staff.

INGRESS

2 x Security staff shall be contracted from 1.00 p.m. for the duration of the ingress phase of the event to :-

- monitor patron behavior at the public transport drop off areas.

EGRESS

10 x Security staff shall be contracted from 8.00 p.m. for the duration of the egress phase of the event to :-

- assist with pedestrian flow on the walkway to and also at the waiting areas for public transport.
- monitor patron behavior at the public transport pick up areas

AGENDA OF THE LOCAL TRAFFIC COMMITTEE MEETING TUESDAY 28 MARCH 2023

A Day On The Green.
Traffic Management Plan.

Centennial Vineyards, Bowral.

Sunday 02nd April 2023.

page 18

Section 3 - TRAFFIC MANAGEMENT

3.4 Signs and Devices

EXTERNAL

Advance Warning Signs to be installed on :-

- Centennial Road on both approaches to Centennial Vineyards
- The Old Hume Highway on the approaches to the Centennial Road intersection
- Mittagong Road on the approach to the Kirkham Road intersection.
- Kirkham Road on the approach to the Centennial Road intersection.

Advisory and directional signs to be installed on :-

- The Old Hume Highway at the Bowral Road intersection.
- The Old Hume Highway at the Cavendish Street intersection.
- The Old Hume Highway at the Lyell Street intersection.
- The Old Hume Highway at the Hume Motorway intersection.
- The Old Hume Highway at the Wombeyan Caves Road intersection.

- The Old Hume Highway at the Centennial Road intersection.
- Mittagong Road at the Kirkham Road intersection.
- Kirkham Road at the Centennial Road intersection.
- Kirkham Road on the approach to the Oxley Hill Road intersection.
- Oxley Hill Road on the approach to the Old Hume Highway intersection.

- Centennial Road at each event gate.
- Centennial Road on the approach to the Old Hume Highway intersection.

INTERNAL

Advisory and directional signs to be installed :-

- on all of the Centennial Vineyards access tracks, directing patrons to each specific parking area and drop off and pick-up areas inside Centennial Vineyards.

refer to TGS 13 for a detailed ingress parking signage plan

Exit advisory signs to be installed :-

- From each car park and bus parking area to the exit gates of Centennial Vineyards.
- From each pick-up area to the exit gates of Centennial Vineyards.

refer to TGS 14 for a detailed egress exit signage plan

AGENDA OF THE LOCAL TRAFFIC COMMITTEE MEETING TUESDAY 28 MARCH 2023

A Day On The Green.

Centennial Vineyards, Bowral.

Sunday 02nd April 2023.

Traffic Management Plan.

page 19

Section 3 - TRAFFIC MANAGEMENT

3.5 Roadside Parking restrictions

It is planned to prevent roadside parking along the shoulder areas of Centennial Road.

Prior to the event "No Stopping" signs and flag lines will be installed on both sides of the road for 1 km each way from event gate A at Centennial Vineyards to prevent roadside parking on the day of the event.

Traffic controllers will monitor the No Roadside Parking areas during ingress to prevent roadside parking on the approaches to or near the venue on the day of the event.

refer to TGS 11 for a detailed No Roadside Parking signage plan on Centennial Road

Flag lines and No Stopping signs to be installed :-

- on Centennial Road on the approaches to and past Centennial Vineyards.
- on all of the Centennial Vineyards access tracks where event vehicles will be travelling.

3.6 Advertising

Variable Message Boards will be installed on Centennial Road 1 week prior to the event giving advance notice of the event.

The event traffic management shall be advertised in the local papers one week prior to the event.

If "A Day On The Green" feature article is included in the edition prior to the event, the traffic management details will be included in this feature.

If no feature is in the newspaper then a notice will be placed in the Public Notices section of the local newspaper stating similar to the following:-

A DAY ON THE GREEN
TRAFFIC MANAGEMENT
Centennial Road, Bowral
will be affected by event traffic from
1.00 pm to 11.00 pm on Sunday 02-04-23.
Possible delays may be experienced near
Centennial Vineyards, 3 km west of Bowral.
Changed traffic conditions will be in place
near the event area from
12.00 pm to 12.00 am on Sunday 02-04-23.
For further details visit our website
adayonthegreen.com.au

AGENDA OF THE LOCAL TRAFFIC COMMITTEE MEETING TUESDAY 28 MARCH 2023

A Day On The Green.

Centennial Vineyards, Bowral.

Sunday 02nd April 2023.

Traffic Management Plan.

page 20

Section 4 - PARKING & PUBLIC TRANSPORT

4.1 Event Parking

refer to TGS 12 for a detailed internal parking plan

Patrons will be encouraged to park off site in existing parking areas in Bowral, Mittagong and Moss Vale.

Parking areas for vehicles arriving at Centennial Vineyards will be provided within the Vineyards grounds.

Access to all public parking areas at the Vineyards will be via Gate C on Centennial Road.

The primary exit for all public parking areas will be via Gate C on Centennial Road.

The secondary exit for all public parking areas will be via Gate B on Centennial Road.

The egress exit track to gate B will not be opened until all large buses have left the bus parking area.

4.1.1 Off-site Car Parking

Bowral. Off-site parking.

Shuttle bus pick up from :- Centennial Road, Bowral pool, Bowral Station, Bowral CBD precinct, Loseby Park precinct, Kangaloon Road.

Mittagong. Off-site parking.

Shuttle bus pick up from :- Caravan Park precinct, Tourist info centre precinct, Mittagong Station precinct, Mittagong CBD precinct, Welby precinct.

Moss Vale. Off-site parking.

Shuttle bus pick up from :- Willow Drive precinct, Leighton Gardens precinct, Argyle Street, Moss Vale CBD precinct, Briars Country Inn

More detailed shuttle bus information is found in section 2.7 of the TMP

Refer to TGS 18, TGS 19 & TGS 20 for detailed bus plans for Mittagong, Bowral and Moss Vale.

AGENDA OF THE LOCAL TRAFFIC COMMITTEE MEETING TUESDAY 28 MARCH 2023

A Day On The Green.
Traffic Management Plan.

Centennial Vineyards, Bowral.

Sunday 02nd April 2023.

page 21

Section 4 - PARKING & PUBLIC TRANSPORT

4.1.2 General Public Car Parks

The general public car parks shall be located inside the Vineyards.

Access to the public car parks will be via Gate C on Centennial Road.

A total of approximately 2,000 car parking spaces will be available in all the public car parks.

Up to 1,200 cars are expected to be parked in the general admission car parks on event day.

Up to 1,400 cars are expected to be parked in all the public car parks on event day.

4.1.3 Disabled Car Park

The Disabled car park shall be located inside the Vineyards near the venue entry gate 2 (car park gate).

The Disabled car park shall have a capacity of up to 100 cars.

Up to 100 cars are expected to be parked in the disabled car park on event day.

4.1.4 Garden Bar Car Park

Garden Bar parking will be located inside the Vineyards near the venue entry gate 2 (car park gate).

The Garden Bar car park will have a capacity of up to 100 cars.

Up to 160 cars are expected to be parked in the Garden Bar car park on event day.

4.1.5 Sponsors Car Park

Sponsors parking will be located beside the disabled parking area near venue entry gate 2 (car park gate).

The Sponsors car park shall have a capacity of up to 30 cars.

Up to 20 cars are expected to be parked in the sponsors car park on event day.

4.1.6 Staff Car Park

The event staff and security staff car park shall be located inside the Vineyards near the back-stage area of the venue.

The staff car parks shall have a capacity of up to 250 cars.

Up to 150 cars are expected to be parked in the staff car park on event day.

4.1.7 Vendor and Caterer Parking

Vendors and Caterers with goods arriving will be directed to the vendors car park behind the vendor areas.

After 2.00 p.m. any vendors or caterer vehicles arriving will have to park in the staff car park or public car park.

4.1.8 Police and Emergency Vehicles Parking

Police & other emergency vehicle parking shall be located inside Centennial Vineyards near the venue.

Police and other emergency vehicles shall access their parking areas via Gate A.

AGENDA OF THE LOCAL TRAFFIC COMMITTEE MEETING TUESDAY 28 MARCH 2023

A Day On The Green.
Traffic Management Plan.

Centennial Vineyards, Bowral.

Sunday 02nd April 2023.

page 22

Section 4 - PARKING & PUBLIC TRANSPORT

4.1.9 Tour and Charter Bus Parking

Tour and Charter Bus parking shall be located inside Centennial Vineyards, beside the local shuttle bus area.

(TMP section 4.3 and TGS 16 & TGS17).

Bus access to all bus areas will be via Gate A on Centennial Road.

Tour & Charter buses will also exit via gate A onto Centennial Road.

Gate A will have a minimum width of 7 metres to allow for two-way bus flow at the gate.

A dedicated all weather track for large charter and shuttle buses will be provided to and from the bus parking area.

The Tour & Charter Bus parking area shall have a capacity of up to 30 large buses.

Patrons shall stay on their bus and alight only when the bus has parked.

A pedestrian walkway shall be installed from the charter bus parking area to the concert area.

Bus patrons shall return to the charter bus parking area at the end of the event and board their bus where they alighted earlier.

4.1.10 Mini-Bus Parking

Mini-Bus parking shall also be located inside Centennial Vineyards, beside the Tour & Charter Bus parking area.

Mini-bus access to the mini-bus area will be via Gate A on Centennial Road.

Mini-buses will exit via gate A onto Centennial Road.

The Mini-Bus parking area shall have a capacity of up to 50 min- buses.

Patrons shall stay on their mini-bus and alight only when the vehicle has parked or pulled up at the mini-bus drop off area.

A pedestrian walkway shall be installed from the mini-bus parking area to the concert area.

Mini-Bus patrons shall return to the mini-bus parking area at the end of the event and board their vehicle where they alighted earlier.

4.1.11 Uber & Limousine Parking

Uber & Limousine drop off, pick up and parking shall be located beside the public drop off & pick up area inside the Vineyards.

Vehicular access to the Uber & Limo parking areas will be via Gate A on Centennial Road.

Ubers & Limos will exit via gate A.

The Uber & Limo parking area shall have a capacity of up to 40 Uber vehicles & Limousines.

A pick-up waiting bay for patrons will be provided at the Uber & Limo pick up area.

4.2 Public Drop off & Pick up area

The public drop off & pick up area shall be located inside the Vineyards near the shuttle buses.

Vehicular access to public drop off and pick up area will be via Gate A on Centennial Road.

Drop off & Pick up traffic will also exit via gate A.

The public drop off area used during ingress will have a capacity of up to 100 cars at one time.

A pick-up waiting bay for patrons will be provided beside the drop off area.

There will be a parking area able to park up to 50 additional cars beside the pick-up area for drivers waiting during egress for patrons not already at the pick-up waiting area.

AGENDA OF THE LOCAL TRAFFIC COMMITTEE MEETING TUESDAY 28 MARCH 2023

A Day On The Green.

Centennial Vineyards, Bowral.

Sunday 02nd April 2023.

Traffic Management Plan.

page 23

Section 4 - PARKING & PUBLIC TRANSPORT

4.3 Shuttle Buses

See section 2.6 & 2.7 of the TMP for shuttle bus information.

4.4 Taxis

refer to TGS 15 for a detailed Taxi Rank plan

A local Taxi service will be the provider of a taxi service between the Vineyards and surrounding areas.

A dedicated taxi rank for taxi drop off and pick up will be provided near to gate A beside the bus area inside the Vineyards on the eastern side of the venue.

Taxi access to the taxi rank inside the Vineyards will be via Gate A on Centennial Road.

Taxis will also exit via gate A.

The Taxi Rank shall have a capacity of up to 15 taxis.

A pick-up waiting bay for up to 250 patrons will be provided beside the Taxi Rank.

After egress if a considerable number of patrons are still waiting for taxis at the taxi rank, event organisers shall provide a shuttle bus to take the remaining patrons to the taxi rank in Bowral.

The contact person from the local taxi service for the event will be Laurie Stewart

Phone: 02 4861 0000.

Mobile:

Email:

AGENDA OF THE LOCAL TRAFFIC COMMITTEE MEETING TUESDAY 28 MARCH 2023

A Day On The Green.

Centennial Vineyards, Bowral.

Sunday 02nd April 2023.

Traffic Management Plan.

page 24

Section 4 - PARKING & PUBLIC TRANSPORT

4.5 Pedestrians

Pedestrian walkways will be created and delineated with temporary fencing and / or flag lines to separate pedestrians from vehicles wherever possible.

A pedestrian crossing will be created at the crossing point on the gate A access track.

Traffic controllers will stop pedestrians when vehicles are passing over the pedestrian crossing.

Patron waiting areas near the drop off and pick up locations will be delineated with flag line and / or crowd control fencing.

Security staff will monitor patron behavior at the pick-up areas during the egress phase.

PEDESTRIAN ACCESS ON CENTENNIAL ROAD

refer to TGS 10 for a detailed Centennial Road pedestrian plan.

INGRESS

A temporary walkway will be created on the northern side of Centennial Road from the event gate A to approximately 1 km east of gate A.

The roadside walkway will be delineated from the trafficable area with flag line.

A Traffic controller near the eastern end of the walkway will direct pedestrians walking to Centennial Vineyards to use the roadside walkway provided and to stay on the shoulder area at all times.

EGRESS

Security staff and/or police will be located on the gate A access track and at Centennial Road gate A to try and prevent pedestrians walking out of the event site and onto Centennial Road.

Pedestrians will be asked to use the shuttle bus or taxi service provided inside the Vineyards to return to Bowral.

If pedestrians continue to walk out of the Vineyards, security staff and traffic controllers will direct pedestrians onto the walkway on the northern side of Centennial Road.

Approximately 100 metres east of gate A a courtesy vehicle will be parked beside the walkway.

Security staff and/ or police will ask the pedestrians to accept a ride into town in the courtesy vehicle.

If pedestrians refuse to use this service, they will be directed to use the roadside walkway provided and to stay on the shoulder area at all times when walking back towards Bowral.

AGENDA OF THE LOCAL TRAFFIC COMMITTEE MEETING TUESDAY 28 MARCH 2023

Section 4 - PARKING & PUBLIC TRANSPORT

4.6 Wet Weather Contingency Plan

Major track construction and drainage works have been undertaken at Centennial Vineyards. This will ensure that all areas including access tracks, bus areas and car parks will still be trafficable in wet weather.

If wet weather is experienced prior to the event and predicted on the day of the event, patrons will be advised as much as possible beforehand to use the public transport services provided to minimize the number of cars trying to park at the event.

In the case of wet weather causing the public car park and other parking areas to become boggy after arrival on event day, a 4wd tractor or similar machinery with an operator on duty will be on standby to assist bogged vehicles if required.

ALTERNATIVE PARKING PLAN

In the event of excessive wet weather prior to the event and predicted on the day of the event, the on-site parking shall be closed for all two-wheel drive vehicles.

4wd vehicles only will be allowed to access the on-site car parks.

The off-site parking facilities for 2wd vehicles will be located at various existing parking locations throughout Bowral, Mittagong, Moss Vale and other nearby towns listed in the shuttle bus section 4.3 of the TMP.

The use of large existing parking areas such as Moss Vale showgrounds and Bong Bong Racecourse will be considered.

At least 1,000 car park spaces will be available off site between Mittagong and Moss Vale in the case of wet weather.

Additional buses will be implemented to adequately transport patrons to and from the event.

Event patrons will be advised beforehand as much as possible to use the off-site parking facilities and public transport provided to minimize the number of cars attending the event.

Traffic Controllers will be located at the entrance to Centennial Vineyards to prevent patrons accessing the Vineyards by 2wd car and to assist in directing patrons to the off-site parking locations.

Event organisers will have VMB's, directional signs installed and Traffic Controllers at specific locations where motorists may require additional direction to the off-site parking locations.

Traffic controllers and parking marshals shall be located at the off-site locations to assist with traffic flow and parking of the patrons' vehicles, and to assist with shuttle buses that will move event patrons to and from the Vineyards.

Examples of wet weather off-site parking locations in Bowral are in the table below and on the following pages.

| Location | Section length | Available parking areas each side | Parking spaces each side | Total parking spaces |
|------------------------|----------------|-----------------------------------|--------------------------|----------------------|
| Bowral. | | | | |
| Swimming Pool precinct | | | | |
| Oxley Drive | 480 m | 360 m | 60 | 120 |
| Clarke Street | 350 m | 210 m | 35 | 70 |
| Rose Street | 500 m | 300 m | 50 | 100 |
| High School precinct | | | | |
| Park Road | 300 m | 240 m | 40 | 80 |
| Aitken Road | 300 m | 210 m | 35 | 70 |
| | | | | |
| | | | Total spaces | 440 |

AGENDA OF THE LOCAL TRAFFIC COMMITTEE MEETING TUESDAY 28 MARCH 2023

A Day On The Green.
Traffic Management Plan.

Centennial Vineyards, Bowral.

Sunday 02nd April 2023.

page 26

Section 3 - EVENT DETAILS

4.6 Wet Weather Contingency Plan

Bowral roadside parking

OXLEY DRIVE

Event participants will be able to park on the shoulders of Oxley Drive between Mittagong Road and Rose Street. This section of Oxley Drive is 480 m in length.

Excluding 25 % for driveways and residential roadside parking, approximately 360 m available for parking each side. At 6 m per space this equates to 60 cars each side = 120 car spaces available.

Oxley Drive roadside parking looking west from Clarke Street.



CLARKE STREET

Event participants will be able to park on the shoulders of Clarke Street. Clarke Street is 350 m in length.

Excluding 40 % for driveways and residential roadside parking, approximately 210 m available for parking each side. At 6 m per space this equates to 35 cars each side = 70 car spaces available.

Clarke Street roadside parking looking north from Oxley Drive.



ROSE STREET

Event participants will be able to park on the shoulders of Rose Street. Rose Street is 500 m in length.

Excluding 40 % for driveways and residential roadside parking, approximately 300 m available for parking each side. At 6 m per space this equates to 50 cars each side = 100 car spaces available.

Rose Street roadside parking looking south from Oxley Drive.



AGENDA OF THE LOCAL TRAFFIC COMMITTEE MEETING TUESDAY 28 MARCH 2023

A Day On The Green.
Traffic Management Plan.

Centennial Vineyards, Bowral.

Sunday 02nd April 2023.

page 27

Section 3 - EVENT DETAILS

4.6 Wet Weather Contingency Plan

Bowral roadside parking

HIGH SCHOOL / LOSEBY PARK PRECINCT. OFF-SITE PARKING

Event participants will be able to park on the shoulders of Park Road and Aitken Road in the Loseby Park precinct, where a shuttle bus service will transport participants to and from the event area.

A sign posted pick up and drop off shuttle bus area will be located at this location.

PARK ROAD

Park Road between Sheffield Road and Aitken Road is 300 m in length.

Excluding 20 % for driveways and residential roadside parking, approximately 240 m available for parking each side.
At 6 m per space this equates to 40 cars each side = 80 car spaces available.

Park Road roadside parking looking east from Sheffield Road.



AITKEN ROAD

Event participants will be able to park on the shoulders of Aitken Road in the Loseby Oval precinct, where a shuttle bus service will transport participants to and from the event area.

Aitken Road is 300 m in length.

Excluding 30 % for driveways and residential roadside parking, approximately 210 m available for parking each side.
At 6 m per space this equates to 35 cars each side = 70 car spaces available.

Aitken Road roadside parking looking south from Park Road.



AGENDA OF THE LOCAL TRAFFIC COMMITTEE MEETING TUESDAY 28 MARCH 2023

A Day On The Green.

Centennial Vineyards, Bowral.

Sunday 02nd April 2023.

Traffic Management Plan.

page 28

Section 5 - EMERGENCY SERVICES

5.1 Emergency Vehicles

Traffic Controllers will assist emergency vehicles with lights and sirens activated through or around the event area as quickly as it is safe to do so.

In the case of an emergency vehicle needing to travel through the event area on Centennial Road with long traffic ques in place, Traffic Controllers will :-

- stop any event traffic exiting onto Centennial Road at all event gates.
- stop all traffic flow in both directions of travel on Centennial Road.
- determine that the last car travelling in the opposite direction to the emergency vehicle has passed safely through the event area.
- direct the emergency vehicle onto the right hand side of the road to travel past the traffic que in the direction of travel.
- direct the emergency vehicle back onto the left-hand side of the road after passing the traffic que in the direction of travel.
- wait for the emergency vehicle to clear the event area before allowing traffic to flow again on Centennial Road.

Traffic Controllers and other event staff will maintain a minimum three metre wide access path for emergency vehicles on internal vehicle tracks to all areas of the Vineyards.

5.2 Police

User pay Police will be in attendance at the event as observers and to assist security staff if requested.

Police will not be assisting with traffic management, unless they decide during the event additional or alternative traffic management is required at any location.

Traffic controllers will obey all alternative traffic management instructions given by police on the day of the event.

The local police services will be notified of the possible delayed traffic flow on The Escort Way on the day of the event.

Traffic Controllers will assist police vehicles with lights and sirens activated through or around the event area as quickly as it is safe to do so.

The local police station is located in Moss Vale.

The Moss Vale police representative for each event is to be determined. Phone: 02 4868 1222

The Local Area Command is located at the Goulburn Police Station.

The LAC representative for each event is to be determined. Phone: 02 4824 0799.

AGENDA OF THE LOCAL TRAFFIC COMMITTEE MEETING TUESDAY 28 MARCH 2023

A Day On The Green.

Centennial Vineyards, Bowral.

Sunday 02nd April 2023.

Traffic Management Plan.

page 29

Section 5 - EMERGENCY SERVICES

5.3 Ambulance

St. John Ambulance

St. John Ambulance staff will be in attendance at the event for first aid care.

The local St John Ambulance member at the event is TBN

Mobile: 0400 000 000 Email:

NSW Ambulance Service

The NSW Ambulance Service will be in attendance at the event.

Ambulance access will be via gate A on Centennial Road.

The local NSW ambulance station is located in Bowral.

Phone: 000 / 131233.

The local ambulance service will be notified of the delayed traffic flow on Centennial Road on event day.

Traffic Controllers will assist ambulances with lights and sirens activated through or around the event area as quickly as it is safe to do so.

5.4 Fire Brigade

The local fire station is located in Bowral.

Phone: 000 / 4862 1446 Mobile: Email:

The local fire service will be notified of the delayed traffic flow on Centennial Road on event day.

Traffic Controllers will assist fire vehicles with lights and sirens activated through or around the event area as quickly as it is safe to do so.

AGENDA OF THE LOCAL TRAFFIC COMMITTEE MEETING TUESDAY 28 MARCH 2023

A Day On The Green.

Centennial Vineyards, Bowral.

Sunday 02nd April 2023.

Traffic Management Plan.

page 30

Section 6 - TERRORISM

Event management will refer to the Australian Government 'Guide to Terrorism in Crowded Places' 2017 to determine the level of risk of terrorism for this event before deciding what measures and / or control methods will be deemed sufficient for this event.

Traffic Controllers and Parking Marshals will be given an event pre-start induction, including what to do if suspicious activity is observed.

This page of the TMP will be used as part of the induction documentation.

6.1 Suspect activity

Suspicious activity includes :-

A person or persons observing and / or taking notes of the procedures used by event staff.

A person or persons observing and / or taking notes of patron movements.

A person or persons taking photos from a car or a distance.

A person or persons becoming concerned or trying to conceal themselves if they notice they are being observed by any staff.

The traffic controller or parking marshal must :-

Not put yourself in any danger or approach anyone acting suspiciously.

Notify nearby traffic controllers or parking marshals and security staff as soon as possible of your concerns of suspicious activity.

Notify the traffic manager as soon as possible of your concerns of suspicious activity.

Take note of suspicious vehicle description including registration plate details if possible.

Take notes of suspicious persons description including height, build, clothing, appearance, etc.

The traffic manager must :-

Notify the security manager and site manager as soon as possible of the traffic controllers or parking marshals concerns and the location of the traffic controller or parking marshal.

Follow the instructions given by either police, the security manager or the event manager.

6.2 Vehicle incursion

Vehicle incursion into areas where large numbers of people are congregated is now being used as a method of terrorist activity resulting in serious injury and death to pedestrians.

An outdoor event poses many risks for vehicle incursion due to the general open ground layout including :-

Vehicle access from public roads around and into the event area.

Vehicle access within the event site.

Vehicular movements beside pedestrian walkways and footpaths.

Measures taken to minimize the risk of this occurring at the event site may include :-

Minimise or eliminate the vehicle access points to the event area.

This could include restricted access points, detours and public road closures.

Minimise or eliminate the vehicle access points inside the event site.

This could include internal road closures and restricted access points.

Install vehicular anti incursion barriers at external road closure points.

Install vehicular anti incursion barriers at internal incursion points.

Install vehicular anti incursion barriers beside pedestrian walkways and footpaths.

AGENDA OF THE LOCAL TRAFFIC COMMITTEE MEETING TUESDAY 28 MARCH 2023

A Day On The Green.

Centennial Vineyards, Bowral.

Sunday 02nd April 2023.

Traffic Management Plan.

page 31

Section 7 - OTHER PUBLIC CONSIDERATIONS

7.1 Neighbours

Centennial Vineyards is located in a sparsely populated rural area approximately 3 km's west of Bowral and the event has minimal impact on it's neighbours.

Centennial Road residents living near Centennial Vineyards will be affected by event traffic from 1.00 p.m. to 11.00 p.m. on event day.

Peak traffic arrivals during the ingress phase are expected between 4.00 p.m. and 6.00 p.m.

Peak traffic departures during the egress phase are expected between 9.30 p.m. and 10.30 p.m.

The stage has been located facing the west to minimise the music travelling towards Bowral township.

7.2 Existing Public Transport

As the event will be on a Sunday, existing local public transport services (town bus services, taxis & trains), will be minimal during event times.

Public transport carrying out their normal business on the day of the event will have minimal to no disruption and delays to their operations while travelling in the vicinity of Centennial Vineyards.

Traffic Controllers will assist existing public transport services through or around the event area as quickly as it is safe to do so.

7.3 Environment

A water truck will be on site during the event to suppress any dust being created by vehicles on the gravel or dirt access tracks.

Noise from traffic attending the event shall only affect the nearby rural neighbourhood, with minimal to no noise affect to local residents east of the venue.

Traffic attending the event shall not impact on any local / native flora or fauna.

No camping or camp-fires will be permitted in any area of the Vineyards.

7.4 Night conditions

Temporary lighting for night conditions required at the following locations :-

- inside the concert venue
- in all car parks.
- along pedestrian walkways within the Vineyards
- at any bus parking areas.
- at all drop off and pick up areas within the Vineyards.
- at all intersections within the Vineyards.
- along all exit tracks and at all entry / exit gates.
- at any other location where traffic controllers are working near traffic.

AGENDA OF THE LOCAL TRAFFIC COMMITTEE MEETING TUESDAY 28 MARCH 2023

A Day On The Green.

Centennial Vineyards, Bowral.

Sunday 02nd April 2023.

Traffic Management Plan.

page 32

SECTION 8 - PERMITS

8.1 Shire Permit

WINGECARRIBEE SHIRE COUNCIL

A "Permit To Use A Road Reserve" and "Speed Zone Authority" or equivalent must be obtained from Wingecarribee Shire Council, prior to traffic controllers installing signs and devices, reducing existing speed limits, and controlling traffic on any shire property prior to or on the day of the event.

This Traffic Management Plan will be the document to be assessed by the Local Traffic Safety Committee as part of the application for Shire approval.

The Wingecarribee Shire Council contact for the event is :- Michael Rayner

Phone 48680888

Mobile

email: michael.rayner@wsc.nsw.gov.au

8.2 TfNSW Road Occupancy Licence

A "Road Occupancy Licence" and "Speed Zone Authority" will be required for the installation of VMB's prior to the event, and Advance Warning Signs, speed reduction signs and event advisory signs on any TfNSW roads on the day of the event.

A "Road Occupancy Licence" and "Speed Zone Authority" for these locations will be obtained online through the TfNSW Oplinc website.

Examples of the ROL & SZA application forms are on the following pages.

The relevant TGS's are in section 10 of the TMP.

AGENDA OF THE LOCAL TRAFFIC COMMITTEE MEETING TUESDAY 28 MARCH 2023

A Day On The Green.
Traffic Management Plan.

Centennial Vineyards, Bowral.

Sunday 02nd April 2023.

page 33

Section 8 - PERMITS.

8.2 TfNSW Road Occupancy Licence application

Form N

The Old Hume Highway. (Centennial Road intersection.)

Advance Warning Signs & Traffic Controllers

| FORM N | | Road Occupancy Licence Application Non-Development & Special Event Activities | | Transport Management Centre | | |
|---|--|---|---|--|--|----------|
| Is this an extension of existing / previous licence? <input checked="" type="checkbox"/> No <input type="checkbox"/> Yes - Licence #. _____ (original attached) | | | | | | |
| Was this application entered on-line? <input type="checkbox"/> No <input checked="" type="checkbox"/> Yes - Application #. _____ (on-line print out attached) | | | | | | |
| CONTACTS | Proponent Organisation | All Area Traffic Services on behalf of Roundhouse Entertainment | | Your Reference No. | | |
| | Proponent Contact Name | Craig Eeles | | On-site Company | All Area Traffic Services | |
| | Phone | 0407 870 088 | | On-Site Contact Name | Craig Eeles | |
| | Fax | | | On-site Phone | 0407 870 088 Fax: | |
| | Email | allareattraffic@gmail.com | | | | |
| LOCATION | Subject Road | Old Hume Highway | | UBD Reference | | |
| | From (Cross Street) | Centennial Road | | To (Cross Street) | Joadja Crescent | |
| | Suburb | Bowral | | Council | Wingecarribee Shire Council | |
| TIMES | Requested Start & End Dates | Sunday 02-04-23 <small>Enter start date of 1st shift & start date of last shift</small> | | Estimated Duration of Activities | 12 hours <small>Duration for this application ONLY, in number of hours/shifts</small> | |
| | Requested Times | Sunday 1200 - 2400 <small>For example Mon - Fri 1000 - 1500 , Sat 0700 - 1300</small> | | | | |
| PROPOSED ACTIVITIES | Project | "A Day On The Green" outdoor concert | | | | |
| | Work Description for this Application | Traffic controllers assisting turning event traffic at intersection. | | | Current Speed Limit: | 100 Km/h |
| | Licence Type | <input type="checkbox"/> Abnormal Load Movement <input type="checkbox"/> Hoardings <input type="checkbox"/> Investigation <input type="checkbox"/> Bridge <input type="checkbox"/> Hazard Reduction <input type="checkbox"/> Landscaping / mowing <input type="checkbox"/> Building Construction <input type="checkbox"/> Utility Maintenance <input type="checkbox"/> Police Operations <input type="checkbox"/> Building Work Zone <input type="checkbox"/> SRA Works <input type="checkbox"/> Crane <input checked="" type="checkbox"/> Special Event <input type="checkbox"/> Other: _____ <input type="checkbox"/> Site access | | | | |
| | Lane/s or Shoulder/s Closed | <input type="checkbox"/> Median Shoulder <input type="checkbox"/> Lane 2 (next after kerb lane) <input type="checkbox"/> Shoulder <input type="checkbox"/> Lane 3 <input type="checkbox"/> Lane 1 (kerb Lane/s) <input type="checkbox"/> Lane 4 | | Total no. of lanes to be closed at any one time? (in same direction): nil lane(s) of one | | |
| | Direction | <input type="checkbox"/> All directions <input type="checkbox"/> East bound <input type="checkbox"/> West bound <input type="checkbox"/> East and West bound | | <input type="checkbox"/> North bound <input type="checkbox"/> South bound <input checked="" type="checkbox"/> North and South bound | | |
| | Flow Management | <input type="checkbox"/> Standard lane merge <input type="checkbox"/> Detour (other roads) <input type="checkbox"/> Contra Flow <input type="checkbox"/> Detour (side-track) <input checked="" type="checkbox"/> Stop / Slow Control <input type="checkbox"/> Portable Signals | | <input type="checkbox"/> Mobile works <input type="checkbox"/> Short term / Intermittent works <input type="checkbox"/> Non-Trafficable Area | | |
| Miscellaneous | Turning Bay/s affected? <input type="checkbox"/> Yes <input checked="" type="checkbox"/> No | | Speed reduction? <input type="checkbox"/> Yes 40 km/h (Apply for SZA) <input checked="" type="checkbox"/> No | | | |
| RTA | If this project is managed by the RTA, fill in the following: RTA Branch: _____ RTA Contact: _____ | | | | | |
| SIGN | I hereby apply for a Road Occupancy Licence: Please allow a minimum of 10 working days to process this application. Signature: <u><i>Craig Eeles</i></u> Date: <u>04-03-23</u> | | | | | |

• Fax to the RTA office relevant to the location of the application. • Refer to Explanatory Notes for fax numbers.
TMC-SOP-502016 - F2 Catalogue No. 45062797 RTA Form No. 834 (10a/2010)

AGENDA OF THE LOCAL TRAFFIC COMMITTEE MEETING TUESDAY 28 MARCH 2023

A Day On The Green.
Traffic Management Plan.

Centennial Vineyards, Bowral.

Sunday 02nd April 2023.

page 34

Section 8 - PERMITS.

8.2 TfNSW Speed Zone Authorisation application

Form SZA

The Old Hume Highway. (Centennial Road intersection.)

Speed reduction to 40 kmh

| FORM R | | Speed Zone Authorisation Application | | Transport Management Centre |
|--|---|--|---|---|
| PLANNED INCIDENT UNIT - ADMIN USE ONLY <small>(Not to be completed by Applicant)</small> | | Road Occupancy Application No#: _____ | | |
| CONTACTS | Proponent Organisation | All Area Traffic Services on behalf of Roundhouse Entertainment | | |
| | Proponent Contact Name | Craig Eeles | | |
| | Phone | 0407 870088 | * Mobile Number | 0407 870088 |
| | Fax | | E-mail Address | allareatraffic@gmail.com |
| LOCATION | Subject Road Name | Old Hume Highway | UBD Map Reference | |
| | Suburb | Bowral | Council | Wingecarribee Shire Council |
| | From (Cross Street) | Centennial Road <small>Reference to nearest cross street.</small> | To (Cross Street) | Joadja Cresnet <small>Reference to nearest cross street.</small> |
| | Requested Times | 12.00 pm to 12.00 am | Distance | 800 metres |
| | Direction | <input type="checkbox"/> All directions <input type="checkbox"/> East bound <input type="checkbox"/> North bound <input type="checkbox"/> West bound <input type="checkbox"/> South bound <input type="checkbox"/> East and West bound <input checked="" type="checkbox"/> North and South bound | | |
| | Existing Speed Limit | 100 kmh | Requested Speed Limit | 40 kmh |
| | Proposed Commencement Date | Sunday 02-04-23 | Proposed Completion Date | Sunday 02-04-23 |
| | Traffic Control Plan ID | ADOTG. Centennial. 020423.TGS 02 | Previous TfMC Road Occ. Approval No | if applicable |
| | Reason for SZA | Speed reduction for turning traffic at the intersection. | | |
| | Speed Limit Sign Location Plan Name | ADOTG. Centennial. 020423.TGS 02 | | |
| SIGNATORY | I hereby apply for permission to restrict speed at the location described herein. | | | |
| | Signature: | | | Date: 04-03-23 |
| PLEASE ALLOW 10 WORKING DAYS TO PROCESS THIS APPLICATION | | | | |
| LODGEDETAILS | RTA licence application lodgement details - Please send the completed application form together with Form C (checklist) and the Traffic Management Plan to the relevant RTA office as shown below. | | | |
| | Fax/Email to: | Sydney, 8396 1530 or TMC_Planned_Incident_Unit@rta.nsw.gov.au | Hunter Region (Newcastle): ROL_Hunter_Newcastle@rta.nsw.gov.au | |
| | | Southern Region (Wollongong): 4221 2777 or ROL_Southern@rta.nsw.gov.au | Northern Region (Grafton): 6640 1304 or ROL_Northern@rta.nsw.gov.au | |
| | | South West Region (Wagga): 6938 1184 or ROL_South_West@rta.nsw.gov.au | Western Region (Parkes): 6861 1414 or ROL_Western@rta.nsw.gov.au | |
| | | Central Coast (Gosford): ROL_Hunter_Central_Coast@rta.nsw.gov.au | Sydney Asset Management: 6849 2766 | |
| if you encounter difficulties please refer to RTA website for update contact details. | | | | |
| ADMIN USE ONLY | Comments | | | |
| | | | | |

TMC-SOP - 502022 - F01 Catalogue No. 45062796, RTA Form No. 833 (10/2010)

AGENDA OF THE LOCAL TRAFFIC COMMITTEE MEETING TUESDAY 28 MARCH 2023

A Day On The Green.

Centennial Vineyards, Bowral.

Sunday 02nd April 2023.

Traffic Management Plan.

page 35



Section 8 - PERMITS.

8.2 TfNSW Road Occupancy Licence application

Form C

The Old Hume Highway. (Centennial Road intersection)

Advance Warning Signs & Traffic Controllers

| FORM C | | Road Occupancy Licence (ROL) Checklist | |  Transport Management Centre | |
|---|--|--|---------------------------|---|--|
| (THIS DOCUMENT MUST BE SUBMITTED WITH EACH ROAD OCCUPANCY APPLICATION) | | | | | |
| CONTACT | Proponent's Organisation | All Area Traffic Services on behalf of Roundhouse Entertainment | | * Contact Phone | 0407 870 088 |
| | *Proponent's Name | Craig Eeles | | * Contact Mobile | 0407 870 088 |
| | *Subject Road | Old Hume Highway | | *Suburb | Bowral |
| | *From (Cross Street) | Centennial Road | *To (Cross Street) | Joadja Crescent | |
| LOCATION | Has a Site inspection been conducted in the past two weeks? Two photographs (one each direction) of site attached, | | | | <input checked="" type="checkbox"/> Yes |
| | Any significant features of the site noted : (Tick below those which are applicable) | | | | <input checked="" type="checkbox"/> Yes <input type="checkbox"/> No |
| | <ul style="list-style-type: none"> • signals within 100m of site <input type="checkbox"/> • signal phases effects (lanes & turning lanes) <input type="checkbox"/> • roundabouts within 100m of site <input type="checkbox"/> • occupancy near a tidal flow <input type="checkbox"/> • number of traffic lanes in each direction (insert number) south bound - 2 north bound - 1 <input checked="" type="checkbox"/> • adjacent significant land use with major egress such as hospitals/schools/supermarkets <input type="checkbox"/> • raised median / divided carriageway <input type="checkbox"/> • pavement type <input checked="" type="checkbox"/> Bitumen <input type="checkbox"/> Concrete <input type="checkbox"/> Other <input type="checkbox"/> • any kerbside restrictions such as (specify appropriate restriction) <input type="checkbox"/> <ul style="list-style-type: none"> 1. Clearways / bus or transit lanes <input type="checkbox"/> 2. Designated Parking Restrictions <input type="checkbox"/> 3. Loading Zones <input type="checkbox"/> 4. Bus stops <input type="checkbox"/> 5. Taxi Ranks <input type="checkbox"/> | | | | |
| | Any evidence of concurrent adjacent roadworks / activities / off-road developments | | | | <input type="checkbox"/> Yes <input checked="" type="checkbox"/> No |
| | IF YES PLEASE SPECIFY: | | | | |
| | Relevant traffic volume data obtained (Traffic Volume Data Book) <ul style="list-style-type: none"> • Days/times of lowest traffic volumes noted • Are times occupancy requested consistent with traffic volumes (above) • Does your Traffic Management Plan (TMP) indicate how flow capacity is maintained | | | | <input checked="" type="checkbox"/> Yes <input type="checkbox"/> No |
| | Has this Traffic Management Plan been prepared by a person in possession of a current Select/Modify Traffic Plans qualification or higher If YES please supply Name & Licence No: Craig Eeles . Prepare A Workzone Traffic Management Plan. cert. no. TCT0015737 | | | | <input checked="" type="checkbox"/> Yes <input type="checkbox"/> No |
| | Will your organisation be undertaking or supervising the works described in the application. | | | | <input checked="" type="checkbox"/> Yes <input type="checkbox"/> No |
| | Consideration has been given to construction noise and other environmental impacts on residents (where applicable) and the appropriate measures will be taken to minimise these impacts, particularly noise to residents If YES please supply details: Minimal noise having no impact on residents | | | | <input checked="" type="checkbox"/> Yes <input type="checkbox"/> No |
| | Comments "A Day On The Green" outdoor concert | | | | |
| RTA Asset Management (02) 8849 2114 notified for Road opening etc: <input checked="" type="checkbox"/> No Reason <input type="checkbox"/> Yes If YES please supplied Reference no. | | | | | |
| SIGN | Applicant's Name: | Craig Eeles | Signature: |  | Date: 04-03-23 |

* Denotes mandatory fields that are required to be completed

TMC-SOP-502016 A3

Catalogue No. 45062800 RTA Form No. 637 (10/2010)

AGENDA OF THE LOCAL TRAFFIC COMMITTEE MEETING TUESDAY 28 MARCH 2023

A Day On The Green.
Traffic Management Plan.

Centennial Vineyards, Bowral.

Sunday 02nd April 2023.

page 36

Section 8 - PERMITS.

8.2 TfNSW Road Occupancy Licence application

Form N

Mittagong Road. (Kirkham Road intersection)

Advance Warning Signs & Traffic Controllers

| FORM N | | Road Occupancy Licence Application | | Transport Management Centre | | |
|---|--|---|--|--|--|---------|
| Non-Development & Special Event Activities | | | | | | |
| Is this an extension of existing / previous licence? <input checked="" type="checkbox"/> No <input type="checkbox"/> Yes - Licence #. _____ (original attached) | | | | | | |
| Was this application entered on-line? <input type="checkbox"/> No <input checked="" type="checkbox"/> Yes - Application #. _____ (on-line print out attached) | | | | | | |
| CONTACTS | Proponent Organisation | All Area Traffic Services on behalf of Roundhouse Entertainment | | Your Reference No. | | |
| | Proponent Contact Name | Craig Eeles | | On-site Company | All Area Traffic Services | |
| | Phone | 0407 870 088 | | On-Site Contact Name | Craig Eeles | |
| | Fax | | | On-site Phone | 0407 870 088 Fax: | |
| | Email | allareattraffic@gmail.com | | | | |
| LOCATION | Subject Road | Mittagong Road | | UBD Reference | | |
| | From (Cross Street) | Oxley Drive | | To (Cross Street) | Evans Lane | |
| | Suburb | Bowral | | Council | Wingecarribee Shire Council | |
| TIMES | Requested Start & End Dates | Sunday 02-04-23 <small>Enter start date of 1st shift & start date of last shift</small> | | Estimated Duration of Activities | 12 hours <small>Duration for this application ONLY, in number of hours/shifts</small> | |
| | Requested Times | Sunday 1200 - 2400 <small>For example Mon - Fri 1000 - 1500 , Sat 0700 - 1300</small> | | | | |
| PROPOSED ACTIVITIES | Project | "A Day On The Green" outdoor concert | | | | |
| | Work Description for this Application | Traffic controllers assisting turning event traffic at intersection. | | | Current Speed Limit: | 70 Km/h |
| | Licence Type | <input type="checkbox"/> Abnormal Load Movement <input type="checkbox"/> Hoardings <input type="checkbox"/> Investigation <input type="checkbox"/> Bridge <input type="checkbox"/> Hazard Reduction <input type="checkbox"/> Landscaping / mowing <input type="checkbox"/> Building Construction <input type="checkbox"/> Utility Maintenance <input type="checkbox"/> Police Operations <input type="checkbox"/> Building Work Zone <input type="checkbox"/> SRA Works <input type="checkbox"/> Crane <input checked="" type="checkbox"/> Special Event <input type="checkbox"/> Other: _____ <input type="checkbox"/> Site access | | | | |
| | Lane/s or Shoulder/s Closed | <input type="checkbox"/> Median Shoulder <input type="checkbox"/> Lane 2 (next after kerb lane) <input checked="" type="checkbox"/> Shoulder <input type="checkbox"/> Lane 3 <input checked="" type="checkbox"/> Lane 1 (kerb Lane/s) <input type="checkbox"/> Lane 4 | | Total no. of lanes to be closed at any one time? (in same direction): one lane(s) of two | | |
| | Direction | <input type="checkbox"/> All directions <input type="checkbox"/> East bound <input type="checkbox"/> West bound <input type="checkbox"/> East and West bound | | <input type="checkbox"/> North bound <input type="checkbox"/> South bound <input checked="" type="checkbox"/> North and South bound | | |
| | Flow Management | <input type="checkbox"/> Standard lane merge <input type="checkbox"/> Detour (other roads) <input type="checkbox"/> Contra Flow <input type="checkbox"/> Detour (side-track) <input checked="" type="checkbox"/> Stop / Slow Control <input type="checkbox"/> Portable Signals | | <input type="checkbox"/> Mobile works <input type="checkbox"/> Short term / Intermittent works <input type="checkbox"/> Non-Trafficable Area | | |
| Miscellaneous | Turning Bay/s affected? <input type="checkbox"/> Yes <input checked="" type="checkbox"/> No | | Speed reduction? <input type="checkbox"/> Yes 40 km/h (Apply for SZA) <input checked="" type="checkbox"/> No | | | |
| Community Notification | <input checked="" type="checkbox"/> Newspaper <input type="checkbox"/> VMS <input type="checkbox"/> Letterbox drop | | | | | |
| RTA | If this project is managed by the RTA, fill in the following: RTA Branch: _____ RTA Contact: _____ | | | | | |
| SIGN | I hereby apply for a Road Occupancy Licence: Please allow a minimum of 10 working days to process this application. Signature: <u><i>Craig Eeles</i></u> Date: <u>04-03-23</u> | | | | | |

● Fax to the RTA office relevant to the location of the application.

● Refer to Explanatory Notes for fax numbers.

TMC-SOP-502016 - F2

Catalogue No. 45062797 RTA Form No. 834 (10a/2010)

AGENDA OF THE LOCAL TRAFFIC COMMITTEE MEETING TUESDAY 28 MARCH 2023

A Day On The Green.
Traffic Management Plan.

Centennial Vineyards, Bowral.

Sunday 02nd April 2023.

page 37



Section 8 - PERMITS.

8.2 TfNSW Road Occupancy Licence application

Form SZA

Mittagong Road. (Kirkham Road intersection)

Advance Warning Signs & Traffic Controllers

| FORM R | | Speed Zone Authorisation Application | |  Transport Management Centre | |
|---|---|--|---------------------------------------|--|----------|
| PLANNED INCIDENT UNIT - ADMIN USE ONLY (Not to be completed by Applicant) | | | Road Occupancy Application No#: _____ | | |
| CONTACTS | Proponent Organisation | All Area Traffic Services on behalf of Roundhouse Entertainment | | | |
| | Proponent Contact Name | Craig Eeles | | | |
| | Phone | 0407 870088 | * Mobile Number | 0407 870088 | |
| | Fax | | E-mail Address | allareatraffic@gmail.com | |
| LOCATION | Subject Road Name | Mittagong Road | UBD Map Reference | | |
| | Suburb | Bowral | Council | Wingecarribee Shire Council | |
| | From (Cross Street) | Oxley Drive <small>Reference to nearest cross street.</small> | To (Cross Street) | Evans Lane <small>Reference to nearest cross street.</small> | |
| | Requested Times | 12.00 pm to 12.00 a.m. | Distance | 800 metres | |
| | Direction | <input type="checkbox"/> All directions <input type="checkbox"/> East bound <input type="checkbox"/> North bound <input type="checkbox"/> West bound <input type="checkbox"/> East and West bound <input type="checkbox"/> South bound <input checked="" type="checkbox"/> North and South bound | | | |
| | Existing Speed Limit | 70 kmh | Requested Speed Limit | 40 kmh | |
| | Proposed Commencement Date | Sunday 02-04-23 | Proposed Completion Date | Sunday 02-04-23 | |
| | Traffic Control Plan ID | ADOTG. Centennial. 020423. TGS 07 | Previous TfMC Road Occ. Approval No | If applicable | |
| | Reason for SZA | Speed reduction for turning traffic at the intersection. | | | |
| | Speed Limit Sign Location Plan Name | ADOTG. Centennial. 020423. TGS 07 | | | |
| SIGNATORY | I hereby apply for permission to restrict speed at the location described herein. | | | | |
| | Signature: |  | | Date: | 04-03-23 |
| PLEASE ALLOW 10 WORKING DAYS TO PROCESS THIS APPLICATION | | | | | |
| LODGE DETAILS | RTA licence application lodgement details - Please send the completed application form together with Form C (checklist) and the Traffic Management Plan to the relevant RTA office as shown below. | | | | |
| | Fax/Email to: | Sydney: 8396 1530 or TMC_Planned_Incident_Unit@rta.nsw.gov.au | | Hunter Region (Newcastle): ROL_Hunter_Newcastle@rta.nsw.gov.au | |
| | | Southern Region (Wollongong): 4221 2777 or ROL_Southern@rta.nsw.gov.au | | Northern Region (Grafton): 6640 1304 or ROL_Northern@rta.nsw.gov.au | |
| | | South West Region (Wagga): 6938 1184 or ROL_South_West@rta.nsw.gov.au | | Western Region (Parkes): 6861 1414 or ROL_Western@rta.nsw.gov.au | |
| | Central Coast (Gosford): ROL_Hunter_Central_Coast@rta.nsw.gov.au | | Sydney Asset Management: 8849 2766 | | |
| if you encounter difficulties please refer to RTA website for update contact details. | | | | | |
| ADMIN USE ONLY | Comments | | | | |

TMC-SOP - 502022 - F01

Catalogue No. 45062796, RTA Form No. 833 (10/2010)

AGENDA OF THE LOCAL TRAFFIC COMMITTEE MEETING TUESDAY 28 MARCH 2023

A Day On The Green.
Traffic Management Plan.

Centennial Vineyards, Bowral.

Sunday 02nd April 2023.

page 38


Section 8 - PERMITS.

8.2 TfNSW Road Occupancy Licence application

Form C

Mittagong Road. (Kirkham Road intersection)

Advance Warning Signs & Traffic Controllers

| FORM C | | Road Occupancy Licence (ROL) Checklist | |  Transport Management Centre | | |
|--|---|--|---------------------------|---|--|--|
| (THIS DOCUMENT MUST BE SUBMITTED WITH EACH ROAD OCCUPANCY APPLICATION) | | | | | | |
| CONTACT | Proponent's Organisation | All Area Traffic Services on behalf of Roundhouse Entertainment | | * Contact Phone | 0407 870 088 | |
| | *Proponent's Name | Craig Eeles | | * Contact Mobile | 0407 870 088 | |
| LOCATION | *Subject Road | Mittagong Road | | *Suburb | Bowral | |
| | *From (Cross Street) | Oxley Drive | *To (Cross Street) | Evans Lane | | |
| | Has a Site inspection been conducted in the past two weeks? Two photographs (one each direction) of site attached. | | | | | <input checked="" type="checkbox"/> Yes <input type="checkbox"/> No |
| | Any significant features of the site noted : (Tick below those which are applicable) | | | | | <input checked="" type="checkbox"/> Yes <input type="checkbox"/> No |
| | <ul style="list-style-type: none"> • signals within 100m of site <input type="checkbox"/> • signal phases effects (lanes & turning lanes) <input type="checkbox"/> • roundabouts within 100m of site <input type="checkbox"/> • occupancy near a tidal flow <input type="checkbox"/> • number of traffic lanes in each direction (insert number) north bound -2 south bound - 1 <input checked="" type="checkbox"/> • adjacent significant land use with major egress such as hospitals/schools/supermarkets <input type="checkbox"/> • raised median / divided carriageway <input type="checkbox"/> • pavement type <input checked="" type="checkbox"/> Bitumen <input type="checkbox"/> Concrete <input type="checkbox"/> Other <input type="checkbox"/> • any kerbside restrictions such as (specify appropriate restriction) <input type="checkbox"/> 1. Clearways / bus or transit lanes <input type="checkbox"/> 2. Designated Parking Restrictions <input type="checkbox"/> 3. Loading Zones <input type="checkbox"/> 4. Bus stops <input type="checkbox"/> 5. Taxi Ranks <input type="checkbox"/> | | | | | |
| | Any evidence of concurrent adjacent roadworks / activities / off-road developments | | | | | <input type="checkbox"/> Yes <input checked="" type="checkbox"/> No |
| | IF YES PLEASE SPECIFY: | | | | | |
| | Relevant traffic volume data obtained (Traffic Volume Data Book) | | | | | <input checked="" type="checkbox"/> Yes <input type="checkbox"/> No |
| | <ul style="list-style-type: none"> • Days/times of lowest traffic volumes noted • Are times occupancy requested consistent with traffic volumes (above) • Does your Traffic Management Plan (TMP) indicate how flow capacity is maintained | | | | | |
| | Has this Traffic Management Plan been prepared by a person in possession of a current Select/Modify Traffic Plans qualification or higher | | | | | <input checked="" type="checkbox"/> Yes <input type="checkbox"/> No |
| If YES please supply Name & Licence No: Craig Eeles . Prepare A Workzone Traffic Management Plan. cert. no. TCT0015737 | | | | | | |
| Will your organisation be undertaking or supervising the works described in the application. | | | | | <input checked="" type="checkbox"/> Yes <input type="checkbox"/> No | |
| Consideration has been given to construction noise and other environmental impacts on residents (where applicable) and the appropriate measures will be taken to minimise these impacts, particularly noise to residents | | | | | <input checked="" type="checkbox"/> Yes <input type="checkbox"/> No | |
| If YES please supply details: Minimal noise having no impact on residents | | | | | | |
| Comments "A Day On The Green" outdoor concert | | | | | | |
| RTA Asset Management (02) 8849 2114 notified for Road opening etc: | | | | | | |
| <input checked="" type="checkbox"/> No Reason <input type="checkbox"/> Yes If YES please supplied Reference no. | | | | | | |
| SIGN | Applicant's Name: | Craig Eeles | | Signature: | <i>Craig Eeles</i> | |
| | | | | Date: | 03-03-23 | |

* Denotes mandatory fields that are required to be completed

TMC-SOP-502016 A3

Catalogue No. 45062800 RTA Form No. 837 (10/2010)

AGENDA OF THE LOCAL TRAFFIC COMMITTEE MEETING TUESDAY 28 MARCH 2023

A Day On The Green.
Traffic Management Plan.

Centennial Vineyards, Bowral.

Sunday 02nd April 2023.

page 39

Section 8 - PERMITS.

8.2 TfNSW Road Occupancy Licence application

TfNSW Form N

The Old Hume Highway, Mittagong. South bound side.

1 x Variable Message Board and event advisory signs

| FORM N | | Road Occupancy Licence Application Non-Development & Special Event Activities | | NSW GOVERNMENT Transport Management Centre | |
|---|---|---|---|---|---|
| Is this an extension of existing / previous licence? <input checked="" type="checkbox"/> No <input type="checkbox"/> Yes - Licence #. _____ (original attached) | | | | | |
| Was this application entered on-line? <input type="checkbox"/> No <input checked="" type="checkbox"/> Yes - Application #. _____ (on-line print out attached) | | | | | |
| CONTACTS | Proponent Organisation | All Area Traffic Services on behalf of Roundhouse Entertainment | | Your Reference No. | |
| | Proponent Contact Name | Craig Eeles | | On-site Company | All Area Traffic Services |
| | Phone | 0407 870 088 | | On-Site Contact Name | Craig Eeles |
| | Fax | | | On-site Phone | 0407 870 088 Fax: |
| | Email | allareattraffic@gmail.com | | | |
| LOCATION | Subject Road | Main Street & Old Hume Highway Mittagong | | UBD Reference | |
| | From (Cross Street) | Church Lane | | To (Cross Street) | Hume Motorway on ramp at Welby |
| | Suburb | Mittagong & Welby | | Council | Wingecarribee Shire Council |
| TIMES | Requested Start & End Dates | Sunday 02-04-23 <small>Enter start date of 1st shift & start date of last shift</small> | | Estimated Duration of Activities | 12 hours <small>Duration for this application ONLY, in number of hours/shifts</small> |
| | Requested Times | Sunday 1200 - 2400 <small>For example Mon - Fri 1000 - 1500 , Sat 0700 - 1300</small> | | | |
| PROPOSED ACTIVITIES | Project | "A Day On The Green" outdoor concert | | | |
| | Work Description for this Application | Variable Message Board and event directional signs. | | | Current Speed Limit: 50 Km/h |
| | Licence Type | <input type="checkbox"/> Abnormal Load Movement <input type="checkbox"/> Hoardings <input type="checkbox"/> Investigation <input type="checkbox"/> Bridge <input type="checkbox"/> Hazard Reduction <input type="checkbox"/> Landscaping / mowing <input type="checkbox"/> Building Construction <input type="checkbox"/> Utility Maintenance <input type="checkbox"/> Police Operations <input type="checkbox"/> Building Work Zone <input type="checkbox"/> SRA Works <input type="checkbox"/> Crane <input checked="" type="checkbox"/> Special Event <input type="checkbox"/> Other: _____ <input type="checkbox"/> Site access | | | |
| | Lane/s or Shoulder/s Closed | <input type="checkbox"/> Median Shoulder <input type="checkbox"/> Lane 2 (next after kerb lane) <input type="checkbox"/> Shoulder <input type="checkbox"/> Lane 3 <input type="checkbox"/> Lane 1 (kerb Lane/s) <input type="checkbox"/> Lane 4 | | Total no. of lanes to be closed at any one time? (in same direction): nil lane(s) of two | |
| | Direction | <input type="checkbox"/> All directions <input type="checkbox"/> East bound <input type="checkbox"/> West bound <input type="checkbox"/> East and West bound <input checked="" type="checkbox"/> South bound <input type="checkbox"/> North bound <input type="checkbox"/> North and South bound | | | |
| Flow Management | <input type="checkbox"/> Standard lane merge <input type="checkbox"/> Detour (other roads) <input type="checkbox"/> Contra Flow <input type="checkbox"/> Detour (side-track) <input type="checkbox"/> Stop / Slow Control <input type="checkbox"/> Portable Signals | | <input type="checkbox"/> Mobile works <input type="checkbox"/> Short term / Intermittent works <input checked="" type="checkbox"/> Non-Trafficable Area | | |
| Miscellaneous | Turning Bay/s affected? <input type="checkbox"/> Yes <input checked="" type="checkbox"/> No | | Speed reduction? <input type="checkbox"/> Yes _____ km/h (Apply for SZA) <input checked="" type="checkbox"/> No | | Community Notification <input type="checkbox"/> Newspaper <input checked="" type="checkbox"/> VMS <input type="checkbox"/> Letterbox drop |
| RTA | If this project is managed by the RTA, fill in the following: RTA Branch: _____ RTA Contact: _____ | | | | |
| SIGN | I hereby apply for a Road Occupancy Licence: Please allow a minimum of 10 working days to process this application. Signature: <u>Craig Eeles</u> Date: 04-03-23 | | | | |

• Fax to the RTA office relevant to the location of the application.

• Refer to Explanatory Notes for fax numbers.

TMC-SOP-502016 - F2

Catalogue No. 45062797 RTA Form No. 834 (10a/2010)

AGENDA OF THE LOCAL TRAFFIC COMMITTEE MEETING TUESDAY 28 MARCH 2023

A Day On The Green.
Traffic Management Plan.

Centennial Vineyards, Bowral.

Sunday 02nd April 2023.

page 40

Section 8 - PERMITS

8.3 TfNSW TMP Template

Special Event Resources

Special Event Transport Management Plan Template

Refer to chapter 7 of the Guide for a complete description of the transport management plan

1 EVENT DETAILS

1.1 Event Summary

Event Name: A Day On The Green
Event Location: Centennial Vineyards. Centennial Road. Bowral
Event Date: Sunday 02-04-23
Event Start Time: 2.00 p.m. Event Finish Time: 9.30 p.m.
Event Set up Start Time: 6.00 a.m.
Event Pack down Finish Time: 12.00 a.m.
Event is "off street"

1.2 Contact names

Event organiser * Roundhouse Entertainment - Eugene Brouwer
Phone Mobile 0411 751599 E-mail eugene@roundhouse.com.au

Event Management Company (if applicable)

Phone Fax Mobile E-mail

Police LAC Goulburn Police Station – Hayley Upton

Phone 48240799 Fax Mobile E-mail.

Council Wingecarribee Shire Council - Michael Rayner

Phone 48680888 Mobile E-mail michael.rayner@wsc.nsw.gov.au

Roads & Traffic Authority (if Class 1) -

Phone Fax Mobile E-mail:

Note : The Event Organiser is the person or organisation in whose name the Public Liability Insurance is taken out

1.3 Brief description of the event (one paragraph)

"A Day On The Green" outdoor concert at Centennial Vineyards.

AGENDA OF THE LOCAL TRAFFIC COMMITTEE MEETING TUESDAY 28 MARCH 2023

A Day On The Green.
Traffic Management Plan.

Centennial Vineyards, Bowral.

Sunday 02nd April 2023.

page 41

Section 8 - PERMITS

8.3 TfNSW TMP Template

2 RISK MANAGEMENT - TRAFFIC

2.1 Occupational Health & Safety - Traffic Control

Risk assessment plan (or plans) attached

2.2 Public Liability Insurance

Public liability insurance arranged. Certification of Currency attached.

2.3 Police

Police written approval obtained

2.4 Fire Brigades and Ambulance

Fire Brigades notified

Ambulance notified

3 TRAFFIC AND TRANSPORT MANAGEMENT

3.1 The route or location

Map attached

3.2 Parking

Parking organised - details attached

3.3 Construction, traffic calming and traffic generating developments

Plans to minimise impact of construction activities, traffic calming devices or traffic generating developments attached

3.4 Trusts, authorities or Government enterprises

This event uses facility managed by a trust, authority or enterprise, written approval attached

3.5 Impact on / of Public transport

Public transport not impacted or will not impact event

3.6 Reopening roads after moving events

This is a non - moving event

3.7 Traffic Management requirements unique to this event

Description of unique traffic management requirements attached

3.8 Contingency plans

Contingency plans attached

3.9 Heavy vehicle impacts

Does not impact heavy vehicles

3.10 Special event clearways

Special event clearways not required

AGENDA OF THE LOCAL TRAFFIC COMMITTEE MEETING TUESDAY 28 MARCH 2023

A Day On The Green.
Traffic Management Plan.

Centennial Vineyards, Bowral.

Sunday 02nd April 2023.

page 42

Section 8 - PERMITS

8.3 TfNSW TMP Template

4 **MINIMISING IMPACT ON NON-EVENT COMMUNITY & EMERGENCY SERVICES**

4.1 **Access for local residents, businesses, hospitals and emergency vehicles**

Plans to minimise impact on the non-event community attached

4.2 **Advertise traffic management arrangements**

Road closures or restrictions – details attached

4.3 **Special event warning signs**

Special event information signs are described in the Traffic Guidance Scheme/s

4.4 **Permanent Variable Message Signs**

This event does not use permanent Variable Message Signs

4.5 **Portable Variable Message Signs**

The event uses portable VMS – maps and plans attached

5 **PRIVACY NOTICE**

The “Personal information” contained in the completed Transport Management Plan may be collected and held by the NSW Police, the Transport for NSW (TfNSW), or Local Government.

I declare that the details in this application are true and complete. I understand that;

- The “personal information” is being collected for submission of the Transport Management Plan for the event described in section 1 of this document.
- I must supply the information under the Road Transport Legislation (as defined in the *Road Transport (General) Act 1999*) and the *Road Act 1993*
- Failure to supply full details and to sign or confirm this declaration can result in the event not proceeding
- The “personal information“ being supplied is either my own or I have the approval of the person concerned to provide his / her “personal information “
- The “personal information“ held by the Police, TfNSW or Local Government may be disclosed inside and outside of NSW to event managers or any other person or organisation required to manage or provide resources required to conduct the Event or to any business, road user or resident who may be impacted by the event.

**AGENDA OF THE LOCAL TRAFFIC COMMITTEE MEETING
TUESDAY 28 MARCH 2023**

A Day On The Green.
Traffic Management Plan.

Centennial Vineyards, Bowral.

Sunday 02nd April 2023.

page 43

Section 8 - PERMITS

8.3 TfNSW TMP Template

6 APPROVAL



TMP Approved by :

Event Organiser

02-03-23

Date

7 AUTHORISATION TO *REGULATE TRAFFIC

Council's traffic management requirements have been met. Regulation of traffic is therefore authorised for all non-classified roads described in the risk management plans attached to this TMP.

Regulation of traffic authorised by :CouncilDate

The TfNSW traffic management requirements have been met. Regulation of traffic is therefore authorised for all classified roads described in the risk management plans attached to this TMP.

Regulation of traffic authorised by : TfNSWDate

* "Regulate traffic " means restrict or prohibit the passage along a road of persons, vehicles or animals (Roads Act 1993) .

Council and TfNSW require traffic to be regulated as described in the risk management plans with the layouts installed under the direction of a qualified person.

**AGENDA OF THE LOCAL TRAFFIC COMMITTEE MEETING
TUESDAY 28 MARCH 2023**

A Day On The Green.
Traffic Management Plan.

Centennial Vineyards, Bowral.

Sunday 02nd April 2023.

page 44

Section 8 - PERMITS

8.4 Summary Offences Act form

Schedule 1 Form - Notice of Intention to Hold a Public Assembly

SUMMARY OFFENCES ACT 1988 - Sec 23

To the Commissioner of Police

1 I Eugene Brouwer (name)

of 329 Montague St. Albert Park. VIC. 3206 (address)

on behalf of Roundhouse Entertainment (organisation)

Notify the Commissioner of Police that

on the 02nd (day) of the 04th (month), 2023 (year) , it is intended to hold

a public assembly, **not** being a procession, of approximately 10,000 (number) persons,

which will assemble at Centennial Vineyards, Centennial Road, Bowral (place)

at approximately 2.00 p.m. on the day

and disperse at approximately 9.30 pm on the day

2 The purpose of the proposed assembly is to attend the 'A Day On The Green' outdoor concert

**AGENDA OF THE LOCAL TRAFFIC COMMITTEE MEETING
TUESDAY 28 MARCH 2023**

A Day On The Green.
Traffic Management Plan.

Centennial Vineyards, Bowral.

Sunday 02nd April 2023.

page 45

Section 8 - PERMITS

8.4 Summary Offences Act form (continued)

- 3** The following special characteristics associated with the assembly would be useful for the Commissioner of Police to be aware of in regulating the flow of traffic or in regulating the assembly (*strike out whichever is not applicable*)
- (i) There will be nil (*number*) vehicles and / or nil (*number*) of floats involved .
The type and dimensions are as follows ;
.....
 - (ii) There will be four (*number*) of bands , musicians , entertainers , etc. which will entertain or address the assembly .
 - (iii) The following number and type of animals will be involved in the assembly ;
Nil
 - (iv) other special characteristics of the proposed assembly are as follows ;
Nil

4 I take responsibility for organising and conducting the proposed assembly.

5 Notices for the purposes of the *Summary Offences Act 1988* may be served upon me at the following address :

Roundhouse Entertainment
329 Montague St.
Albert Park. VIC. 3206
Telephone No. 0411 751599

6 Signed 

Capacity / Title : Event Manager

Date 02-03-23

AGENDA OF THE LOCAL TRAFFIC COMMITTEE MEETING TUESDAY 28 MARCH 2023

Section 9 - LOCATION RISK ASSESSMENT

9.1 Location Risk Assessment

A site inspection has been undertaken and a traffic management Location Risk Assessment produced.

The Location Risk Assessment :-

- records the hazards and risks associated with the event site.
- assesses the level of the hazard or risk.
- details the control methods that shall be employed to minimize or eliminate the risk or hazard.
- describes who will be responsible for carrying out the control measures and making sure they are effective.

Risk Rating Matrix Table

| | | PROBABILITY | | | | |
|--------------|---|-------------|----|----|----|----|
| | | A | B | C | D | E |
| CONSEQUENCES | 1 | 1 | 2 | 4 | 7 | 11 |
| | 2 | 3 | 5 | 8 | 12 | 16 |
| | 3 | 6 | 9 | 13 | 17 | 20 |
| | 4 | 10 | 14 | 18 | 21 | 23 |
| | 5 | 15 | 19 | 22 | 24 | 25 |

| Number & Colour | Risk Level | |
|--------------------|------------|---|
| 1 to 3 (red) | Critical | C |
| 4 to 10 (yellow) | High | H |
| 11 to 15 (blue) | Medium | M |
| 16 to 26 (green) | Low | L |

Probability of happening.

- A - ALMOST CERTAIN to happen
- B - LIKELY to happen at some point
- C - MODERATE - possible it might happen
- D - UNLIKELY - not likely to happen
- E - RARE - practically impossible

| Maximum severity of Consequences | | |
|----------------------------------|---|---|
| | INJURY | DAMAGE |
| 1 | could kill or permanently disable | could cause major damage over \$5M |
| 2 | could cause serious long-term injury | could cause major damage \$1M - \$5M |
| 3 | could cause injury requiring medical assistance | could cause moderate damage \$100K - \$1M |
| 4 | could cause first aid injury | could cause damage \$10K - \$100K |
| 5 | could not cause injury | could cause damage under \$10K |

AGENDA OF THE LOCAL TRAFFIC COMMITTEE MEETING TUESDAY 28 MARCH 2023

A Day On The Green.
Traffic Management Plan.

Centennial Vineyards, Bowral.

Sunday 02nd April 2023.

page 47

Section 9 - LOCATION RISK ASSESSMENT

Traffic Control at Special Events

LOCATION RISK ASSESSMENT

(Page 1 of 7)

Assessment Date : 02-03-23

Signature :



EVENT DETAILS

| | |
|------------------|---|
| Event Name : | "A Day On The Green" outdoor concert |
| Event Location : | Centennial Vineyards. Centennial Road, Bowral |
| Date of Event : | Sunday 02-04-23 |
| Event Times : | from 2.00 p.m. to 9.30 p.m. |
| Other Details : | Traffic management from 6.00 am to 12.00 am |

CONTACTS

| | | | | | |
|-------------------|-----------------------------|-----------|------------------------------|-----|-------------------|
| Event Organiser : | Roundhouse Entertainment | Contact : | Eugene Brouwer | Ph. | 0411 751599 |
| Municipality : | Wingecarribee Shire Council | Contact : | Michael Rayner | Ph. | 02 4868 0888 |
| RMS Office : | Wollongong RMS | Contact : | | Ph. | 131782 / 42212556 |
| Local Police : | Moss Vale Police Station | Contact : | Det. Acting Insp. Kevin Bale | Ph. | 02 4862 9299 |
| Highway Patrol : | Mittagong Station | Contact : | | Ph. | 02 48711222 |

ROAD CONDITIONS

| | | | | | |
|-----------------------|---------|----------------------|----------------|-------------------|--------------|
| Road Surface : | Bitumen | Road Configuration : | 2 lane / 2 way | Lane width : | 4 metres |
| Existing speed limit: | 80 kph | Shoulder Surface : | Gravel | Shoulder Width : | 1 - 3 metres |
| Shoulder Parking? | No | Foot Path Surface : | N/A | Foot Path Width : | N/A |
| Other road notes : | | | | | |

PARKING

| | | | |
|-----------------------------|----------------|------------------------------------|----------|
| Car park surfaces : | grass / gravel | Shoulder Parking : | No |
| Public car park capacity. | 2,700 cars | Tour Bus parking capacity | 20 buses |
| Staff car park capacity | 60 cars | Shuttle Bus area capacity | 60 buses |
| Disabled car park capacity | 100 cars | Taxi area capacity : | 4 taxis |
| Sponsors car park capacity. | 20 cars | Drop off / pick up zone capacity : | 100 cars |
| Other parking notes : | | | |

AGENDA OF THE LOCAL TRAFFIC COMMITTEE MEETING TUESDAY 28 MARCH 2023

A Day On The Green.

Centennial Vineyards, Bowral.

Sunday 02nd April 2023.

Traffic Management Plan.

page 48

Section 9 - LOCATION RISK ASSESSMENT

LOCATION RISK ASSESSMENT – Traffic Control At Special Events

(Page 2 of 7)

"A Day On The Green" concert. Centennial Vineyards. Centennial Road.

| No. | Risk Assessment | Yes / No | Risk Level | Page 2 Ref . |
|-----|--|----------|------------|--------------|
| | LOCATION | | | |
| 1 | Are there Intersections on approaches to the special event site ? | Yes | Med | 1.a |
| 2 | Are Intersections within the special event site ? | Yes | Low | 2.b |
| 3 | Are Driveways within the special event site ? | No | | |
| 4 | Are Pedestrian Crossings within the special event site ? | No | | |
| 5 | Are Traffic Lights within the special event site ? | No | | |
| 6 | Will Parking Areas be affected on approaches to the special event site ? | Yes | Low | 6.c |
| 7 | Will Parking Areas be affected within the special event site ? | Yes | Low | 7.d |
| 8 | Will Footpaths / Pedestrians be affected within the special event site ? | Yes | High | 8.e |
| 9 | Will Cyclists be affected ? | No | | |
| 10 | Will Heavy Vehicles be affected ? | No | | |
| 11 | Will Public Transport be affected ? | Yes | Low | 11.f |
| 12 | Will Temporary Lighting need to be located at any entry / exit points ? | Yes | High | 12.g |
| | TRAFFIC MANAGEMENT | | | |
| 13 | Will Traffic Flow on Approaches to special event site be affected ? | Yes | High | 13.h |
| 14 | Will Traffic Flow Within the special event site be affected ? | Yes | Med | 14.i |
| 15 | Will Emergency Vehicles Access be affected ? | Yes | High | 15.j |
| 16 | Will Wet Weather affect the safety of the road surface ? | Yes | High | 16.k |
| 17 | Will Wet Weather affect the surfaces of Parking Areas ? | Yes | Low | 17.l |
| 18 | Will Low Sun affect driver vision ? | No | | |
| 19 | Will Peak Hour traffic have to be considered ? | No | | |
| 20 | Will Sight Distance be a problem / hazard for approaching traffic ? | No | | |
| 21 | Will Stopping Distance be a problem / hazard for approaching traffic ? | Yes | High | 21.m |
| | TRAFFIC CONTROL | | | |
| 22 | Will Traffic Control Signs and Devices be required ? | Yes | High | 22.n |
| 23 | Will Speed Limits need to be reduced ? | Yes | High | 23.o |
| 24 | Will Traffic Controllers be required ? | Yes | High | 24.p |
| 25 | Will Night Conditions have to be considered ? | Yes | High | 25.q |
| | PERMITS | | | |
| 26 | Will a Shire Permit to use a road reserve need to be obtained ? | Yes | Low | 26.r |
| 27 | Will a RMS Road Occupancy Licence need to be obtained ? | Yes | Low | 27.s |
| 28 | Will a DTR / SZA Permit to reduce the speed limit need to be obtained ? | Yes | Low | 28.t |

AGENDA OF THE LOCAL TRAFFIC COMMITTEE MEETING TUESDAY 28 MARCH 2023

A Day On The Green.

Centennial Vineyards, Bowral.

Sunday 02nd April 2023.

Traffic Management Plan.

page 49

Section 9 - LOCATION RISK ASSESSMENT

LOCATION RISK ASSESSMENT – Traffic Control At Special Events

(Page 4 of 7)

“A Day On The Green” concert. Centennial Vineyards. Centennial Road, Bowral.

| Page 1 Ref | Risk Level | Control Measures The control measures should be incorporated in the Traffic Guidance Scheme | Person Responsible |
|---------------|---------------|--|---------------------|
| 1.a | Med | Advance Warning Signs to be located on The Old Hume Highway, Mittagong Road, Kirkham Road, Oxley Hill Road and Centennial Road. | T.C. Supervisor |
| 2.b | Low | Traffic Controllers will be located at all intersections within the event site inside Centennial Vineyards. | T.C. Supervisor |
| 6.c | Low | No Roadside Parking signs to be located 1.5 km each side of the Centennial Vineyards entrance and at intervals along Centennial Road. Traffic Controllers will prevent no roadside parking on Centennial Road and direct vehicles to the designated parking areas. | T.C. Supervisor |
| 7.d | Low | Designated parking to be provide within the Vineyards for the public, event staff, disabled, police, security, back stage staff, buses and taxis. | T.C. Supervisor |
| 8.e | High | Pedestrians paths are to be delineated from the vehicular tracks wherever possible. Pedestrian walkway to be installed along the northern side of Centennial Road. Courtesy vehicle located on Centennial Road during egress to give pedestrians a ride into Bowral. | T.C. Supervisor |
| 11.f | Low | Bus drop off / pick up area to be provided within the Vineyards . Bus parking to be provided within the Vineyards. | T.C. Supervisor |
| 12.g | High | Temporary lighting for egress at night required at the following locations :- - at all entry / exit gates off Centennial Road. - at all intersections within the Vineyards. - at all drop off and pick up areas within the Vineyards. | Event Organiser |
| 13.h | High | Advance Warning Signs are to be installed on The Old Hume Highway, Mittagong Road and Centennial Road warning of a special event ahead, traffic controllers on duty, and to prepare to stop. | T.C. Supervisor |
| 14.i | Med | Traffic controllers will prevent no roadside parking on Centennial Road and direct vehicles to the designated parking areas. | Traffic Controllers |
| 15.j | High | A 3 metre access path must be maintained for emergency vehicles to access all carparksand public transport areas. | Traffic Controllers |

AGENDA OF THE LOCAL TRAFFIC COMMITTEE MEETING TUESDAY 28 MARCH 2023

A Day On The Green.

Centennial Vineyards, Bowral.

Sunday 02nd April 2023.

Traffic Management Plan.

page 50

Section 9 - LOCATION RISK ASSESSMENT

LOCATION RISK ASSESSMENT – Traffic Control At Special Events

(Page 5 of 7)

“A Day On The Green” concert. Centennial Vineyards. Centennial Road, Bowral.

| Page 1 Ref. | Risk Level | Control Measures The control measures should be incorporated in the Traffic Guidance Scheme | Person Responsible |
|----------------|---------------|---|---------------------|
| 16.k | High | Traffic controller will slow approaching traffic to reduce the risk of end of que collisions. | Traffic Controllers |
| 17.l | Low | A 4wd tractor and operator must be available at all times to assist bogged vehicles to exit car parks. | Event Organiser |
| 21.m | High | Traffic controller will slow approaching traffic if ques reach crest or corner to reduce the risk of end of que collisions. | Traffic Controllers |
| 22.n | High | See 13.h | T.C. Supervisor |
| 23.o | High | Speed limit on Centennial Road to be reduced from 100 kph to 40 kph to reduce the risk of end of que collisions. | T.C. Supervisor |
| 24.p | High | Traffic Controllers duties shall include : <ul style="list-style-type: none"> - stop east bound traffic on Centennial Road temporarily to allow right turn traffic to enter the Vineyards - prevent no roadside parking on Centennial Road. - direct vehicles to their designated parking or drop off areas . - maintain a 3 metre access path for emergency vehicles to access all areas of the Vineyards and car parks . - slow approaching traffic on Centennial Road to reduce the risk of end of que collisions . - assist emergency vehicles with lights and sirens activated through the event area as quickly as it is safe to do so. | Traffic Controllers |
| 25.q | High | See 12.g | |
| 26.r | Low | A “permit to use the road reserve” must be obtained from Wingecarribee Shire Council, prior to traffic controllers installing signs on Centennial Road and Kirkham Road, and controlling traffic on Centennial Road. | T.C. Supervisor |
| 27.s | Low | A “Road Occupancy Licence” and “Speed Zone Authority” must be obtained from the TfNSW prior to traffic controllers installing signs on Mittagong Road and the Old Hume Highway. | T.C. Supervisor |
| 28.t | Low | A “Direction To Restrict” the speed limit to 40 kph must be obtained from Wingecarribee Shire Council, prior to reducing the speed limit on Centennial Road and Kirkham Road. | T.C. Supervisor |

AGENDA OF THE LOCAL TRAFFIC COMMITTEE MEETING TUESDAY 28 MARCH 2023

A Day On The Green.
Traffic Management Plan.

Centennial Vineyards, Bowral.

Sunday 02nd April 2023.

page 51

Section 10 - TRAFFIC GUIDANCE SCHEMES

Traffic Guidance Schemes have been produced to cover all hazards and risks associated with the event.

Refer to the 20 x TGS' document for site specific Traffic Guidance Schemes.

Advance Notice. Variable Message Boards.

TGS VMB 01. Centennial Road. Advance notice of road closure.

TGS VMB 02. Ingress VMB's

TGS VMB 03. Egress VMB's

Advance Warning Signs and Advisory signs

TGS 01. The Old Hume Highway. Mittagong - VMB & Ingress directional signs

TGS 02. The Old Hume Highway & Centennial Road - Ingress.

Advance Warning Signs and devices

TGS 03. Centennial Road - East bound. Ingress.

Advance Warning Signs and devices

TGS 04. Centennial Road - West bound. Ingress & Egress.

Advance Warning Signs and devices

TGS 05. Kirkham Road & Centennial Road. Ingress & Egress.

Advance Warning Signs and devices

TGS 06. Mittagong Road & Kirkham Road. Ingress & Egress.

Advance Warning Signs and devices

TGS 07. Kirkham Road & Oxley Hill Road. Ingress & Egress.

Advance Warning Signs and devices

TGS 08. Centennial Road - West bound. Egress. Old Hume Highway approach. Advance Warning Signs and devices

TGS 09. Centennial Road - Egress. Detour Routes

TGS 10. Centennial Road - Pedestrian Plan

TGS 11. Centennial Road. No Roadside Parking signs and devices.

Centennial Vineyards

TGS 12. Centennial Vineyards. Internal parking plan

TGS 13. Centennial Vineyards. Ingress directional signs

TGS 14. Centennial Vineyards. Egress directional signs

TGS 15. Centennial Vineyards. Taxi, Uber and Public drop off & pick up areas.

TGS 16. Centennial Vineyards. Bus Areas - Ingress

TGS 17. Centennial Vineyards. Bus Areas - Egress

Surrounding areas

TGS 18. Moss Vale Shuttle Bus - VMP

TGS 19. Bowral Shuttle Bus - VMP

TGS 20. Mittagong Shuttle Bus - VMP

Refer to the 20 x TGS' document for the above Traffic Guidance Schemes.

END OF TRAFFIC MANAGEMENT PLAN

AGENDA OF THE LOCAL TRAFFIC COMMITTEE MEETING TUESDAY 28 MARCH 2023

A Day On The Green.

Centennial Vineyards, Bowral.

Saturday 02nd April 2023

Traffic Guidance Schemes

Advance Notice. Variable Message Boards.

- TGS VMB 01. Centennial Road. Advance notice of road closure.
- TGS VMB 02. Ingress VMB's.
- TGS VMB 03. Egress VMB's.

Advance Warning Signs and Advisory signs

- TGS 01. The Old Hume Highway. Mittagong - VMB & Ingress directional signs
- TGS 02. The Old Hume Highway & Centennial Road. Ingress.
- TGS 03. Centennial Road. East bound. Ingress.
- TGS 04. Centennial Road - West bound. Ingress & Egress.
- TGS 05. Kirkham Road & Centennial Road. Ingress & Egress.
- TGS 06. Mittagong Road & Kirkham Road. Ingress & Egress.

- TGS 07. Oxleys Hill Road. Ingress. Parking directional signs

- TGS 08. Centennial Road. Old Hume Highway approach. Egress.
- TGS 09. Centennial Road. Egress. Detour Routes

- TGS 10. Centennial Road - Pedestrian Plan
- TGS 11. Centennial Road. No Roadside Parking signs and devices
- TGS 21. Centennial Road. Flag line installation & removal

Centennial Winery. Internal plans

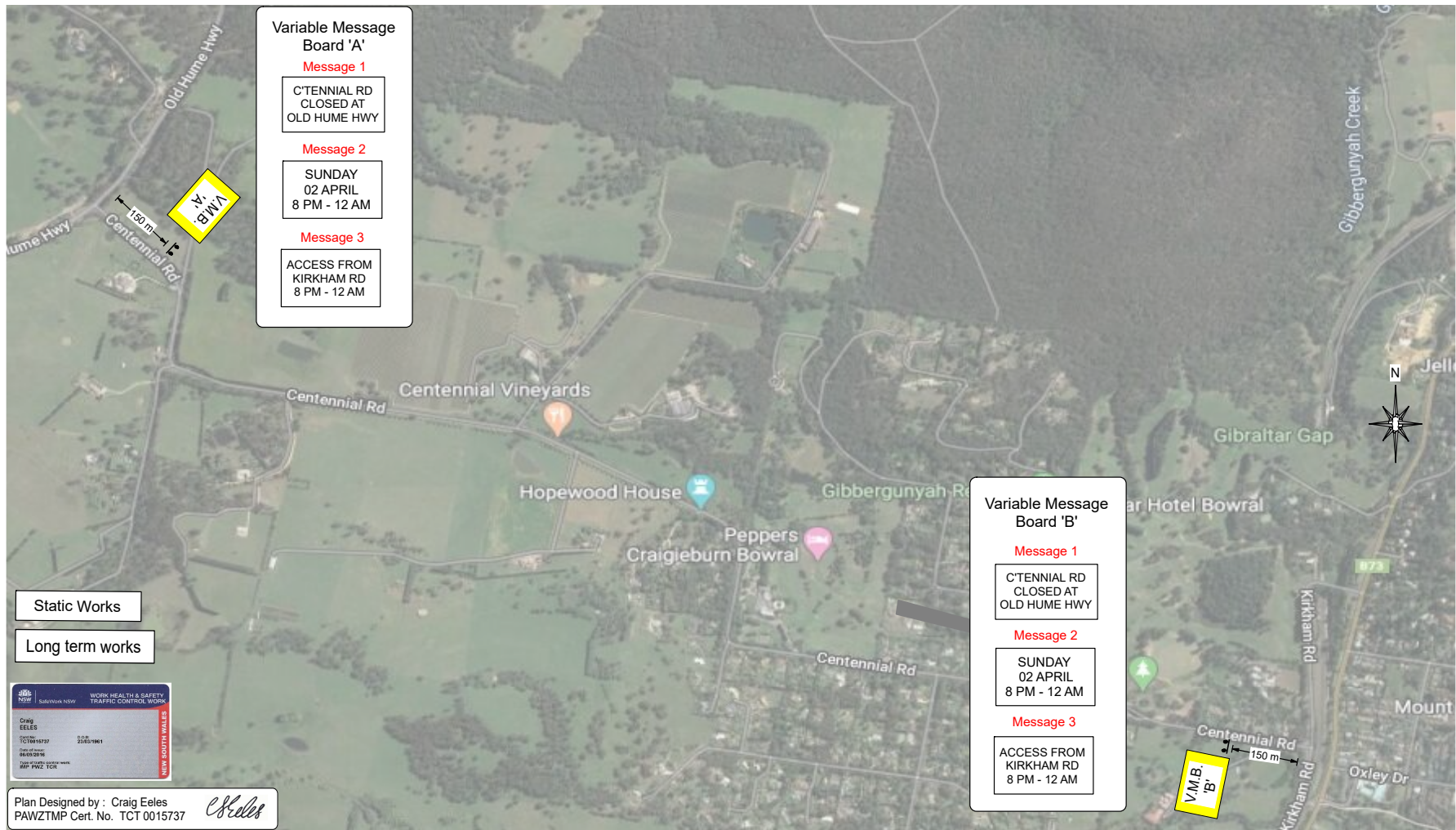
- TGS 12. Centennial Winery - Internal parking plan
- TGS 13. Centennial Winery - Ingress directional signs
- TGS 14. Centennial Winery - Egress directional signs
- TGS 15. Centennial Winery - Taxi, Public drop off & pick up and Uber
- TGS 16. Centennial Winery - Bus Area - Ingress
- TGS 17. Centennial Winery - Bus Area - Egress

Local Shuttle Buses

- TGS 18. Moss Vale shuttle bus - V.M.P.
- TGS 19. Bowral shuttle bus - V.M.P.
- TGS 20. Mittagong shuttle bus - V.M.P.

**AGENDA OF THE LOCAL TRAFFIC COMMITTEE MEETING
TUESDAY 28 MARCH 2023**

www.transport.nsw.gov.au



Variable Message Board 'A'

Message 1
CENTENNIAL RD
CLOSED AT
OLD HUME HWY

Message 2
SUNDAY
02 APRIL
8 PM - 12 AM

Message 3
ACCESS FROM
KIRKHAM RD
8 PM - 12 AM


Variable Message Board 'B'

Message 1
CENTENNIAL RD
CLOSED AT
OLD HUME HWY

Message 2
SUNDAY
02 APRIL
8 PM - 12 AM

Message 3
ACCESS FROM
KIRKHAM RD
8 PM - 12 AM

Static Works
Long term works

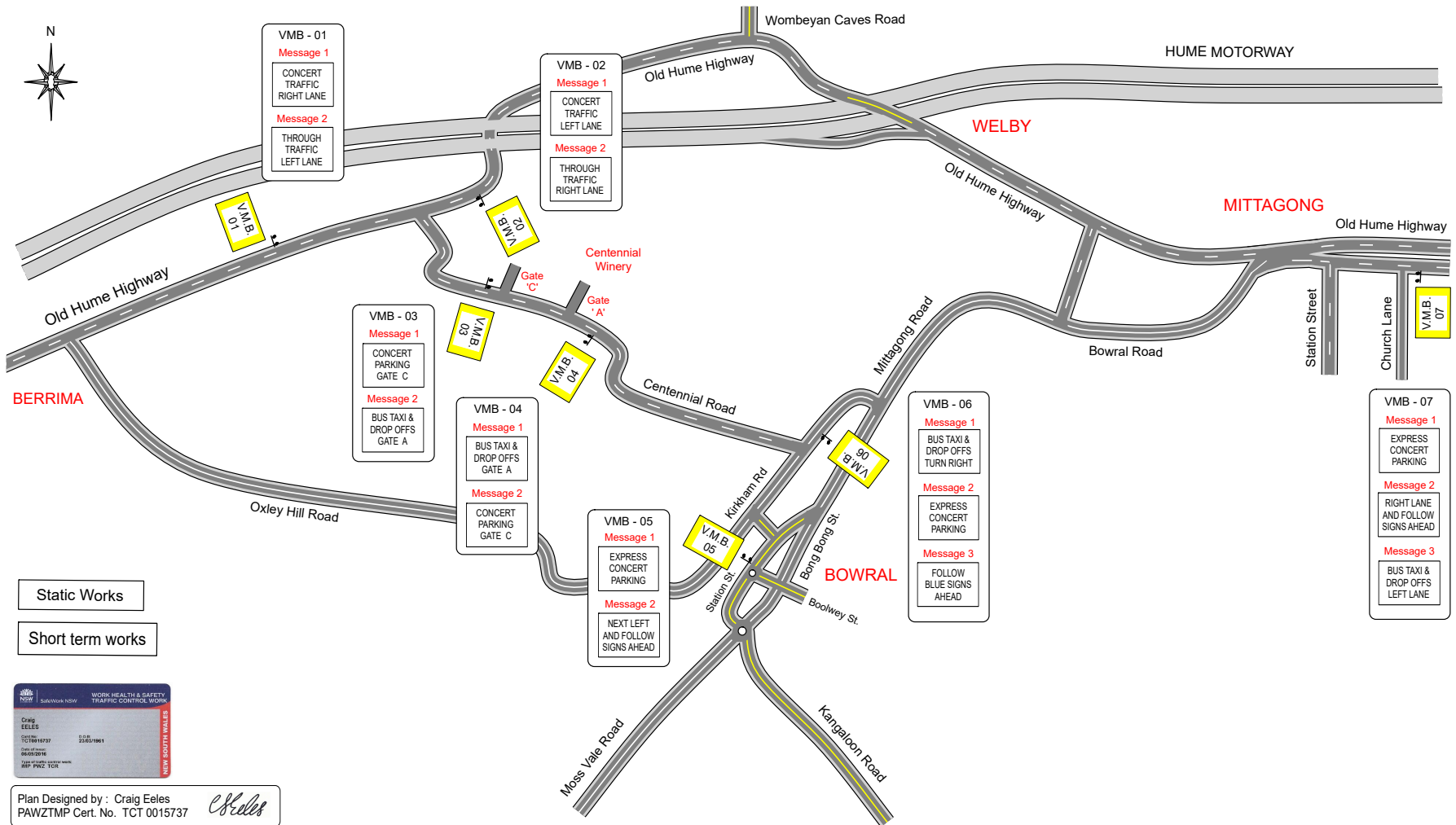


Plan Designed by: Craig Eeles
PAWZTMP Cert. No. TCT 0015737

| | | | | | | |
|---|------------|------------|------------|--------------------------------------|---|---|
| Plan Date 04-03-23 | Revision A | Revision B | Revision C | Traffic Guidance Scheme - TGS VMB 01 | Client : A Day On The Green | This plan is not to scale. This plan is intended to comply with AS 1742.3-2019 "Manual of Uniform Traffic Control Devices; Part 3: Traffic control for works on roads" and the Transport NSW "Traffic Control At Worksites" 2020 manual (version 6). Any modifications or alterations to this plan must be made by a suitably qualified person to the above standards. This plan remains the property of All Area Traffic Services |
| TGS Ref. ADOTG - CEN - 020423 - TGS VMB 01 | | | | Centennial Road | Location: Centennial Road, Bowral | |
| <p>ALL AREA TRAFFIC SERVICES 07 Old Hume Highway Milingimbi NSW 2575 phone: 0407 870088 email: allareatraffic@gmail.com</p> | | | | VARIABLE MESSAGE BOARDS | Date : Saturday 25-03-23 to Sunday 02-04-23 | |
| | | | | Advance Notice of road closure | Times : 24 hours / day | |

AGENDA OF THE LOCAL TRAFFIC COMMITTEE MEETING TUESDAY 28 MARCH 2023

www.transport.nsw.gov.au

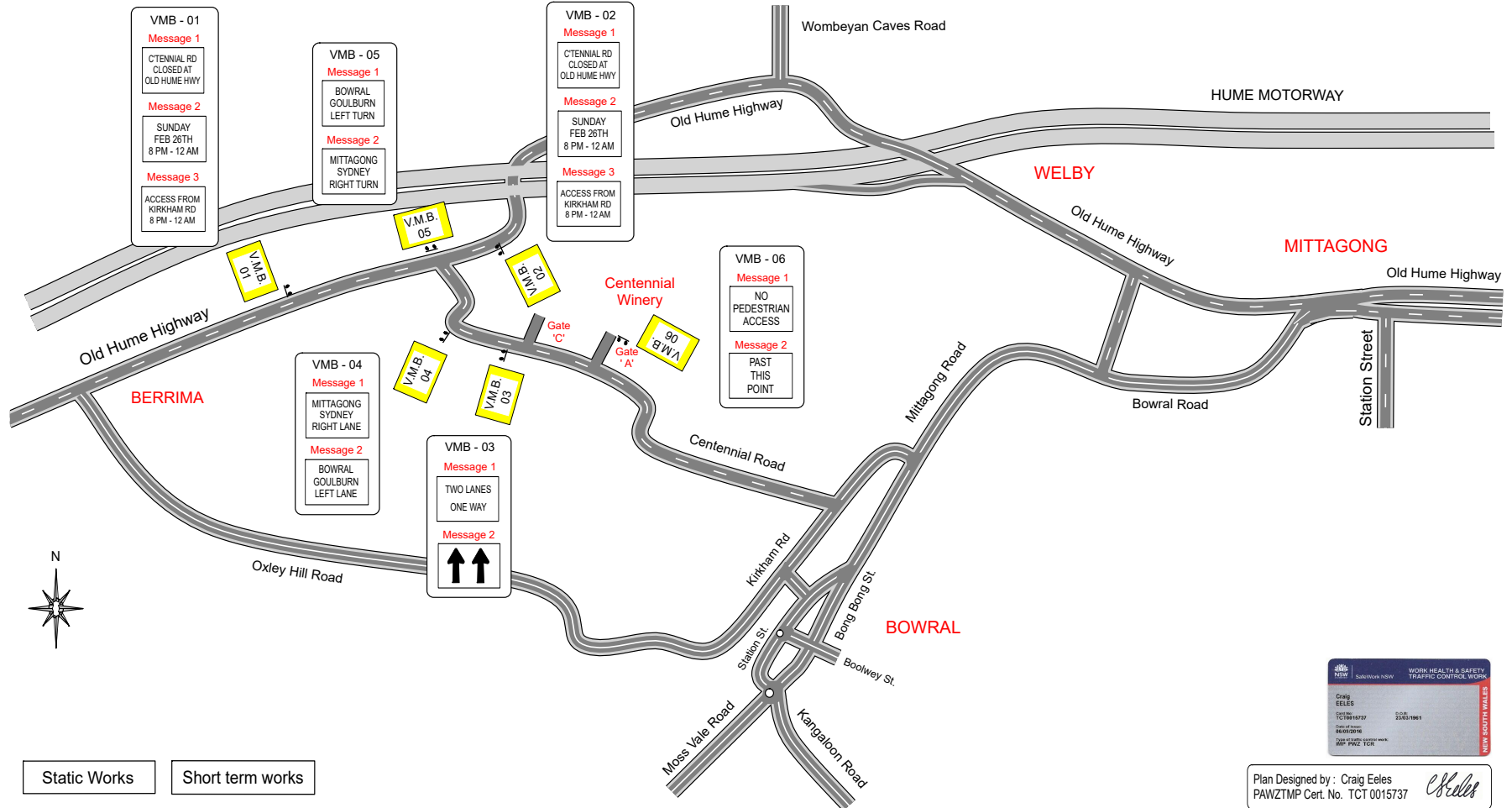


| | | | | | | |
|--|------------|------------|------------|--|--|---|
| Plan Date 04-03-23 | Revision A | Revision B | Revision C | Traffic Guidance Scheme - TGS - VMB 02 | Client : A Day On The Green Location: Bowral & Mittagong Event Date : Sunday 02-04-23 Times : 12.00 p.m. to 8.00 p.m. | This plan is not to scale. This plan is intended to comply with AS 1742.3-2019 "Manual of Uniform Traffic Control Devices; Part 3: Traffic control for works on roads" and the Transport NSW "Traffic Control At Worksites" 2020 manual (version 6). Any modifications or alterations to this plan must be made by a suitably qualified person to the above standards. This plan remains the property of All Area Traffic Services |
| TGS Ref. ADOTG - CEN - 020423 - TGS - VMB 02 | | | | Centennial Winery approaches Event Directional VMB's INGRESS | | |



AGENDA OF THE LOCAL TRAFFIC COMMITTEE MEETING TUESDAY 28 MARCH 2023

www.transport.nsw.gov.au


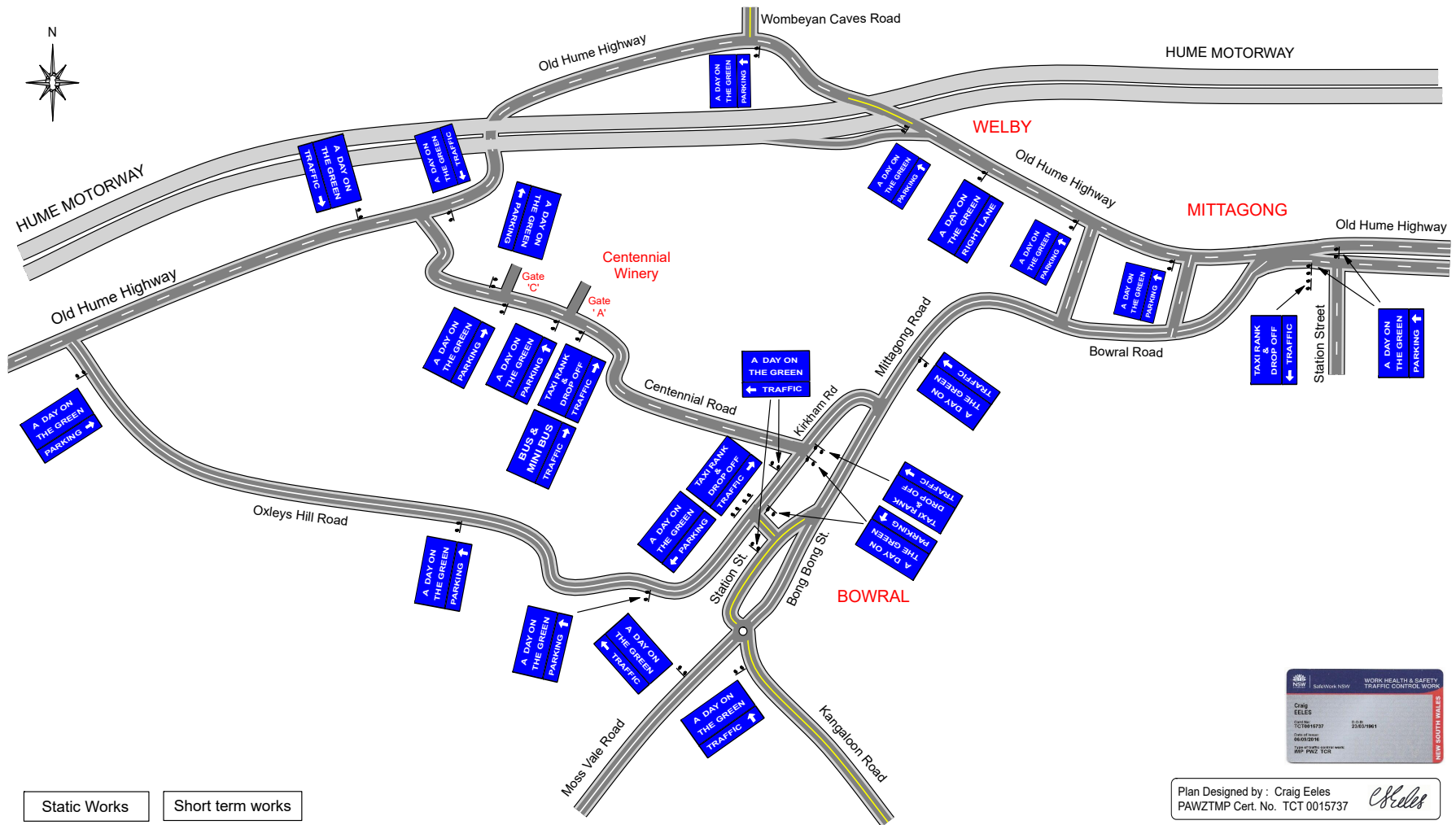


Static Works Short term works

| | | | | | | |
|--|------------|------------|------------|--|------------------------------|---|
| Plan Date 04-03-23 | Revision A | Revision B | Revision C | Traffic Guidance Scheme - TGS - VMB 03 | Client : A Day On The Green | This plan is not to scale. This plan is intended to comply with AS 1742.3-2019 "Manual of Uniform Traffic Control Devices; Part 3: Traffic control for works on roads" and the Transport NSW "Traffic Control At Worksites" 2020 manual (version 6). Any modifications or alterations to this plan must be made by a suitably qualified person to the above standards. This plan remains the property of All Area Traffic Services |
| TGS Ref. ADOTG - CEN - 020423 - TGS - VMB 03 | | | | Centennial Winery Variable Message Boards EGRESS | Location: Bowral & Mittagong | |
| | | | | | Event Date : Sunday 02-04-23 | |
| ALL AREA TRAFFIC SERVICES <small>07 Old Hume Highway Mittagong NSW 2575 phone: 0427 870088 email: allareattraffic@gmail.com</small> | | | | Times : 8.00 p.m. to 12.00 a.m. | | |

AGENDA OF THE LOCAL TRAFFIC COMMITTEE MEETING TUESDAY 28 MARCH 2023

www.transport.nsw.gov.au



Plan Designed by : Craig Eeles
PAWZTMP Cert. No. TCT 0015737

Static Works Short term works

| | | | |
|---|------------|------------|------------|
| Plan Date 04-03-22 | Revision A | Revision B | Revision C |
| TGS Ref. ADOTG - CEN - 020423 - TGS 01 | | | |
| | | | |
| ALL AREA TRAFFIC SERVICES <small>07 Old Hume Highway Mittagong NSW 2575 phone: 0427 870088 email: allareatrafic@gmail.com</small> | | | |

Traffic Guidance Scheme - TGS 01

Centennial Winery approaches

Event Directional Signs

INGRESS

Client : A Day On The Green

Location: Bowral & Mittagong

Event Date : Sunday 02-04-23

Times : 12.00 p.m. to 8.00 p.m.

This plan is not to scale.

This plan is intended to comply with AS 1742.3-2019 "Manual of Uniform Traffic Control Devices; Part 3: Traffic control for works on roads" and the Transport NSW "Traffic Control At Worksites" 2020 manual (version 6).

Any modifications or alterations to this plan must be made by a suitably qualified person to the above standards.

This plan remains the property of All Area Traffic Services

AGENDA OF THE LOCAL TRAFFIC COMMITTEE MEETING TUESDAY 28 MARCH 2023

www.transport.nsw.gov.au

Notes

1 Traffic Controllers will assist and direct event traffic turning on the Old Hume Highway.



VMB 01

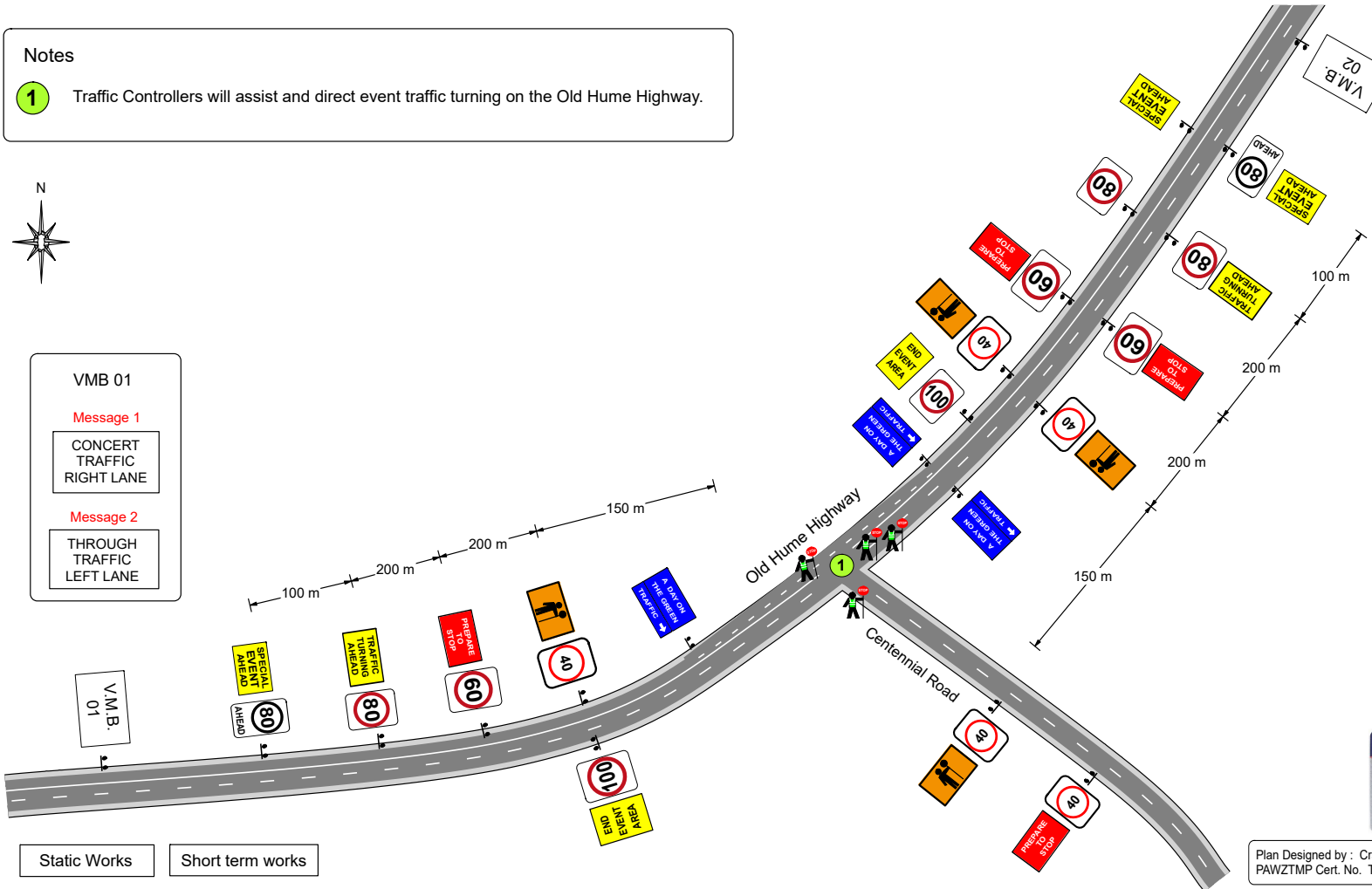
Message 1
CONCERT TRAFFIC RIGHT LANE

Message 2
THROUGH TRAFFIC LEFT LANE

VMB 02

Message 1
CONCERT TRAFFIC LEFT LANE

Message 2
THROUGH TRAFFIC RIGHT LANE



Static Works Short term works

Plan Date 04-03-23 Revision A Revision B Revision C

TGS Ref. ADOTG - CEN - 020423 - TGS 02

ALL AREA TRAFFIC SERVICES
07 Old Hume Highway, Mittagong, NSW, 2575. phone: 0407 870088 email: allareatraf@icloud.com

Traffic Guidance Scheme - TGS 02

Old Hume Highway & Centennial Road

Advance Warning Signs

INGRESS

Client : A Day On The Green

Location: Old Hume Highway, Bowral

Event Date : Sunday 02-04-23

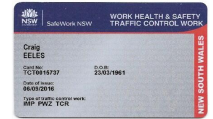
Times : 12.00 p.m. to 8.00 p.m.

This plan is not to scale.

This plan is intended to comply with AS 1742.3-2019 "Manual of Uniform Traffic Control Devices; Part 3: Traffic control for works on roads" and the Transport NSW "Traffic Control At Worksites" 2020 manual (version 6).

Any modifications or alterations to this plan must be made by a suitably qualified person to the above standards.

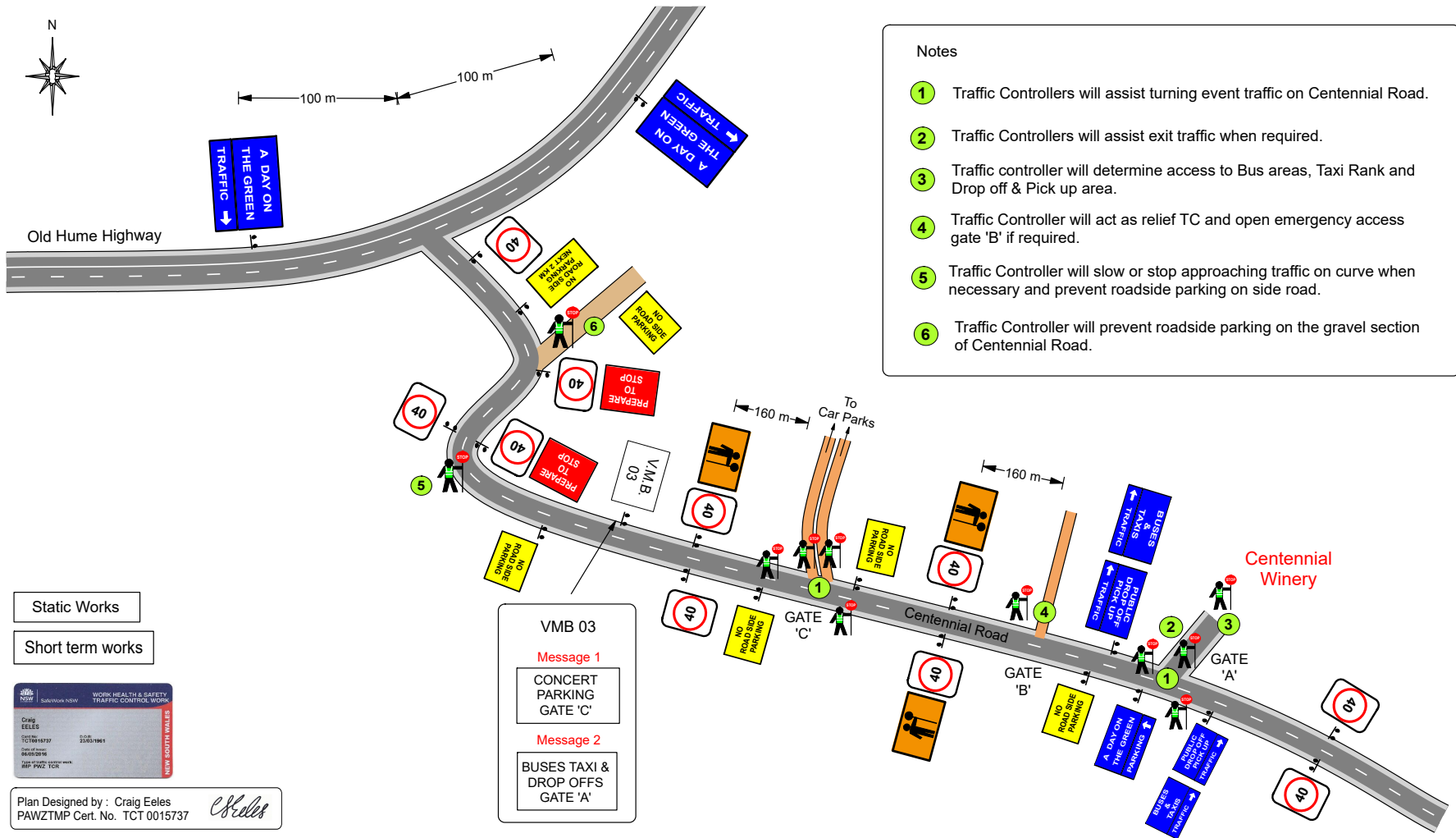
This plan remains the property of All Area Traffic Services



Plan Designed by : Craig Eeles PAWZTMP Cert. No. TCT 0015737

AGENDA OF THE LOCAL TRAFFIC COMMITTEE MEETING TUESDAY 28 MARCH 2023

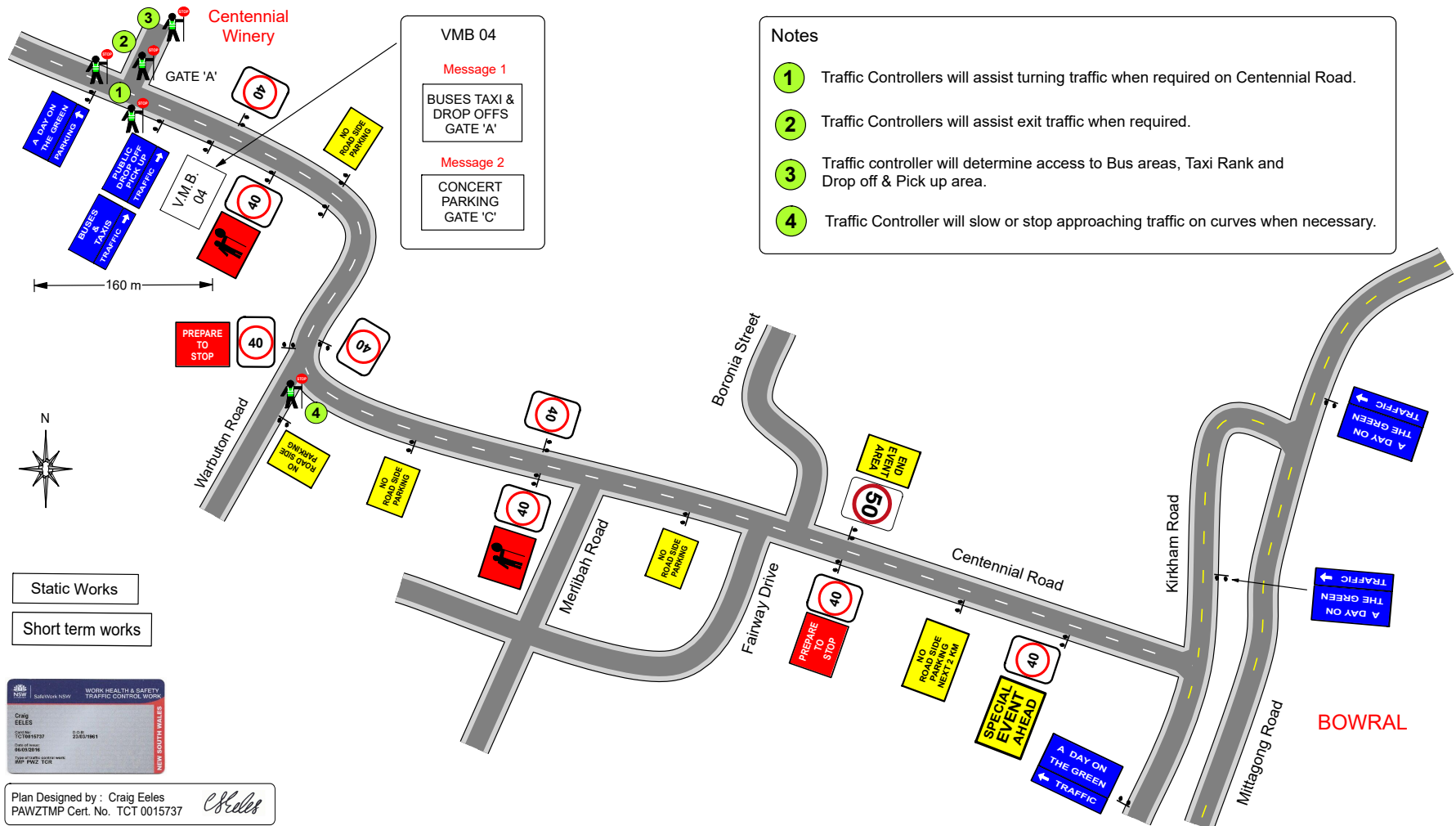
www.transport.nsw.gov.au



| | | | | | | |
|--|------------|------------|------------|--|---|---|
| Plan Date 04-03-23 | Revision A | Revision B | Revision C | Traffic Guidance Scheme - TGS 03 Centennial Road (East bound) Advance Warning Signs INGRESS | Client : A Day On The Green Location: Centennial Road, Bowral Event Date : Sunday 02-04-23 Times : 12.00 p.m. to 8.00 p.m. | This plan is not to scale. This plan is intended to comply with AS 1742.3-2019 "Manual of Uniform Traffic Control Devices; Part 3: Traffic control for works on roads" and the Transport NSW "Traffic Control At Worksites" 2020 manual (version 6). Any modifications or alterations to this plan must be made by a suitably qualified person to the above standards. This plan remains the property of All Area Traffic Services |
| TGS Ref. ADOTG - CEN - 020423 - TGS 03 | | | | | | |

AGENDA OF THE LOCAL TRAFFIC COMMITTEE MEETING TUESDAY 28 MARCH 2023

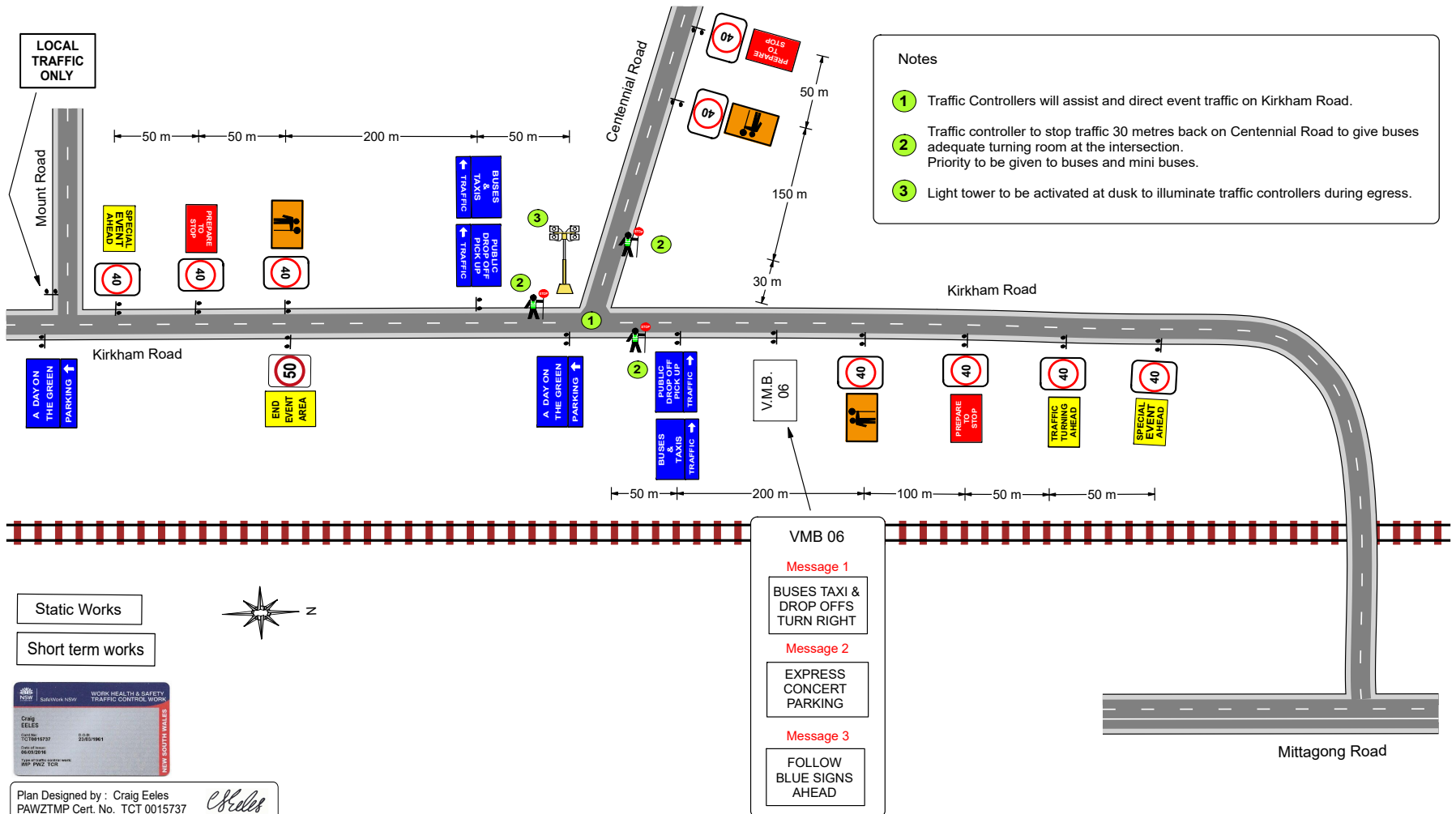
www.transport.nsw.gov.au



| | | | | | | |
|--|------------|------------|------------|---|---|---|
| Plan Date 04-03-23 | Revision A | Revision B | Revision C | Traffic Guidance Scheme - TGS 04 | Client : A Day On The Green Location: Centennial Road, Bowral Event Date : Sunday 02-04-23 Times : 9.00 a.m. to 12.00 a.m. | This plan is not to scale. This plan is intended to comply with AS 1742.3-2019 "Manual of Uniform Traffic Control Devices; Part 3: Traffic control for works on roads" and the Transport NSW "Traffic Control At Worksites" 2020 manual (version 6). Any modifications or alterations to this plan must be made by a suitably qualified person to the above standards. This plan remains the property of All Area Traffic Services |
| TGS Ref. ADOTG - CEN - 020423 - TGS 04 | | | | Centennial Road (West bound) Advance Warning Signs INGRESS & EGRESS | | |

AGENDA OF THE LOCAL TRAFFIC COMMITTEE MEETING TUESDAY 28 MARCH 2023

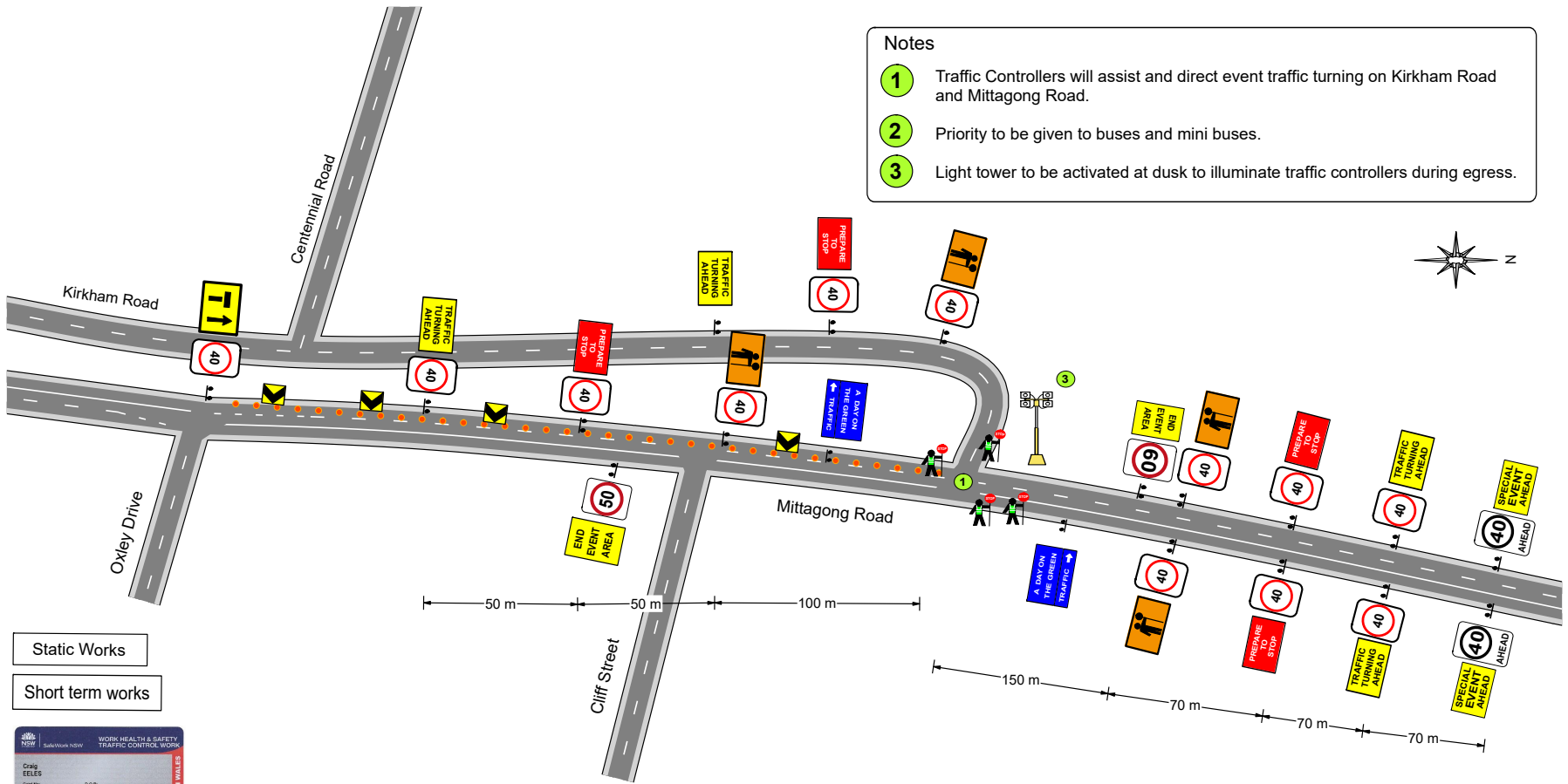
www.allaretrafficservices.com



| | | | | | | |
|--|------------|------------|------------|---|---|---|
| Plan Date 04-03-23 | Revision A | Revision B | Revision C | Traffic Guidance Scheme - TGS 05 | Client : A Day On The Green Location: Kirkham Road, Bowral Event Date : Sunday 02-04-23 Times : 12.00 p.m. to 12.00 a.m. | This plan is not to scale. This plan is intended to comply with AS 1742.3-2019 "Manual of Uniform Traffic Control Devices; Part 3: Traffic control for works on roads" and the Transport NSW "Traffic Control At Worksites" 2020 manual (version 6). Any modifications or alterations to this plan must be made by a suitably qualified person to the above standards. This plan remains the property of All Area Traffic Services |
| TGS Ref. ADOTG - CEN - 020423 - TGS 05 | | | | Kirkham Road & Centennial Road Advance Warning Signs INGRESS & EGRESS | | |


**AGENDA OF THE LOCAL TRAFFIC COMMITTEE MEETING
TUESDAY 28 MARCH 2023**

www.mittagong.nsw.gov.au



- Notes**
- 1 Traffic Controllers will assist and direct event traffic turning on Kirkham Road and Mittagong Road.
 - 2 Priority to be given to buses and mini buses.
 - 3 Light tower to be activated at dusk to illuminate traffic controllers during egress.

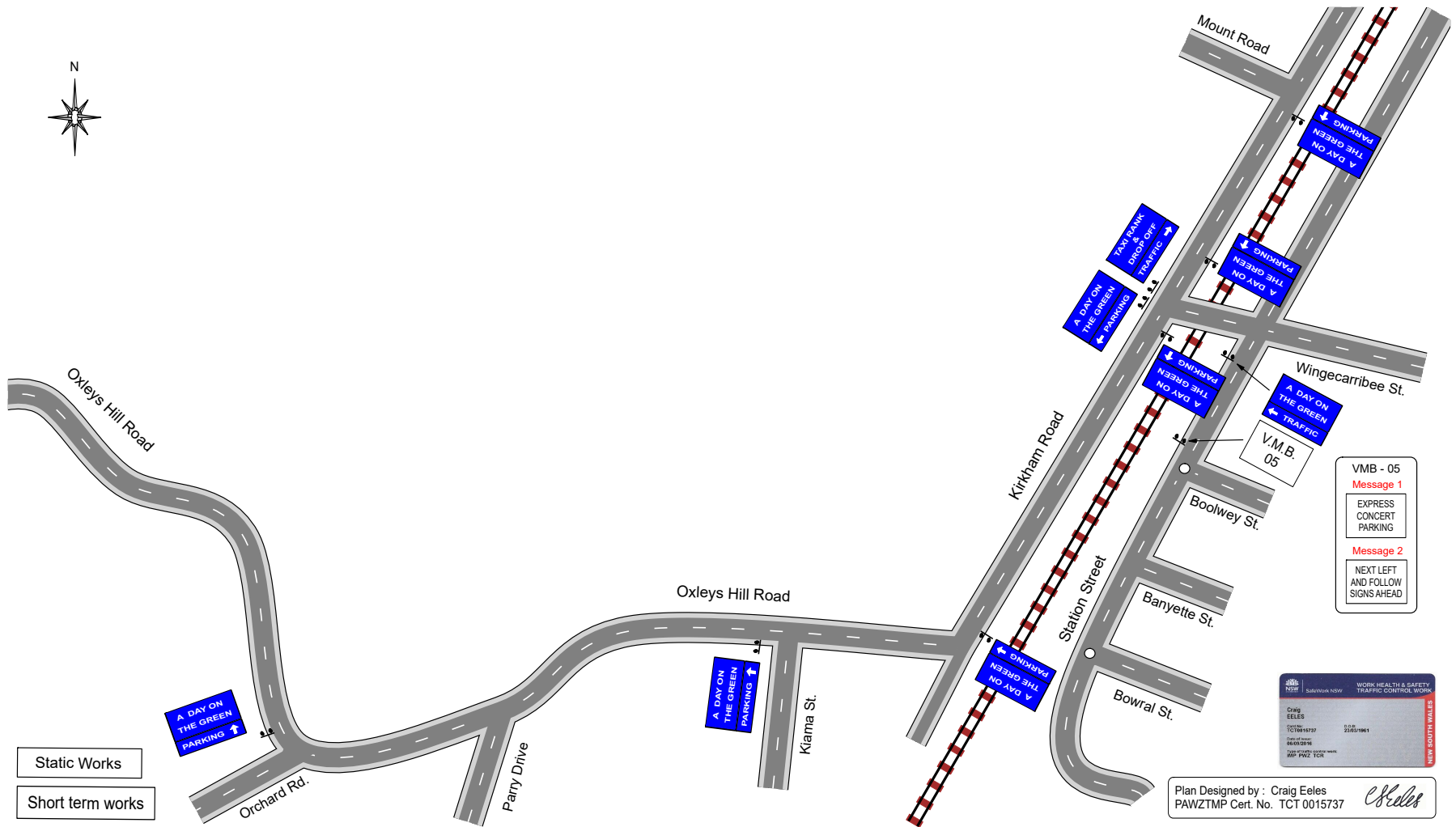
Static Works
Short term works



Plan Designed by : Craig Eeles
PAWZTMP Cert. No. TCT 0015737

| | | | | | | |
|--|------------|------------|------------|----------------------------------|----------------------------------|---|
| Plan Date 04-03-23 | Revision A | Revision B | Revision C | Traffic Guidance Scheme - TGS 06 | Client : A Day On The Green | This plan is not to scale. This plan is intended to comply with AS 1742.3-2019 "Manual of Uniform Traffic Control Devices; Part 3: Traffic control for works on roads" and the Transport NSW "Traffic Control At Worksites" 2020 manual (version 6). Any modifications or alterations to this plan must be made by a suitably qualified person to the above standards. This plan remains the property of All Area Traffic Services |
| TGS Ref. ADOTG - CEN - 020423 - TGS 06 | | | | Mittagong Road & Kirkham Road | Location: Mittagong Road, Bowral | |
| <p>ALL AREA TRAFFIC SERVICES 07 Old Hume Highway Mittagong NSW 2575 phone: 0407 870088 email: allaretraffics@gmail.com</p> | | | | Advance Warning Signs | Event Date : Sunday 02-04-23 | |
| | | | | INGRESS & EGRESS | Times : 12.00 p.m. to 12.00 a.m. | |

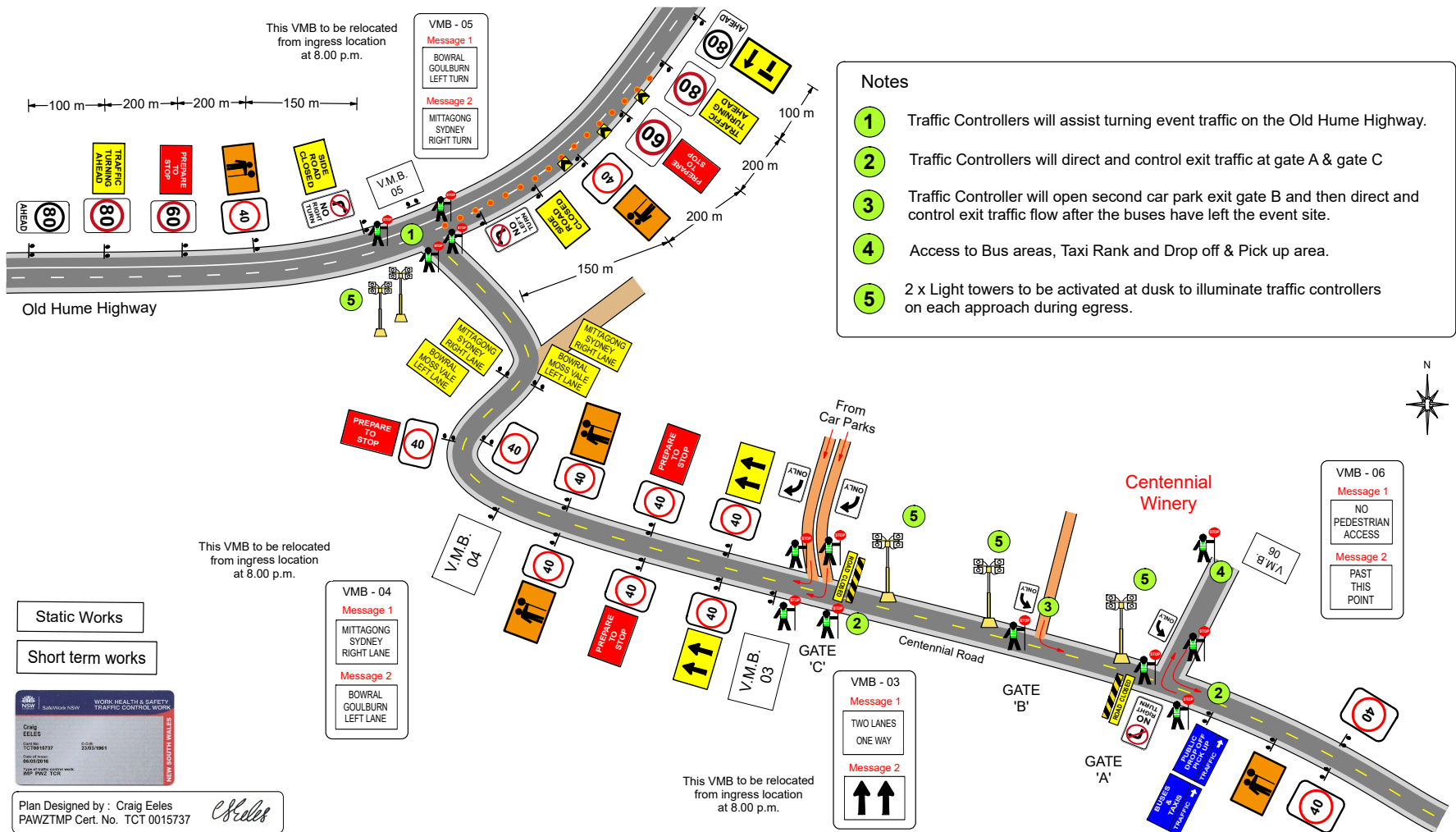
**AGENDA OF THE LOCAL TRAFFIC COMMITTEE MEETING
TUESDAY 28 MARCH 2023**




| | | | | | | |
|--|------------|------------|------------|----------------------------------|---|---|
| Plan Date 04-03-23 | Revision A | Revision B | Revision C | Traffic Guidance Scheme - TGS 07 | Client : A Day On The Green | This plan is not to scale. This plan is intended to comply with AS 1742.3-2019 "Manual of Uniform Traffic Control Devices; Part 3: Traffic control for works on roads" and the Transport NSW "Traffic Control At Worksites" 2020 manual (version 6). Any modifications or alterations to this plan must be made by a suitably qualified person to the above standards. This plan remains the property of All Area Traffic Services |
| TGS Ref. ADOTG - CEN - 020423 - TGS 07 | | | | Kirkham Road & Oxleys Hill Road | Location: Kirkham Road & Oxleys Hill Road, Bowral | |
| <p>ALL AREA TRAFFIC SERVICES 07 Old Hume Highway Milingimbi, NSW, 2375. phone: 0407 870088 email: allareatraf@ipswire.com</p> | | | | Parking Directional Signs | Event Date : Sunday 02-04-23 | |
| | | | | INGRESS | Times : 12.00 p.m. to 12.00 a.m. | |

AGENDA OF THE LOCAL TRAFFIC COMMITTEE MEETING TUESDAY 28 MARCH 2023

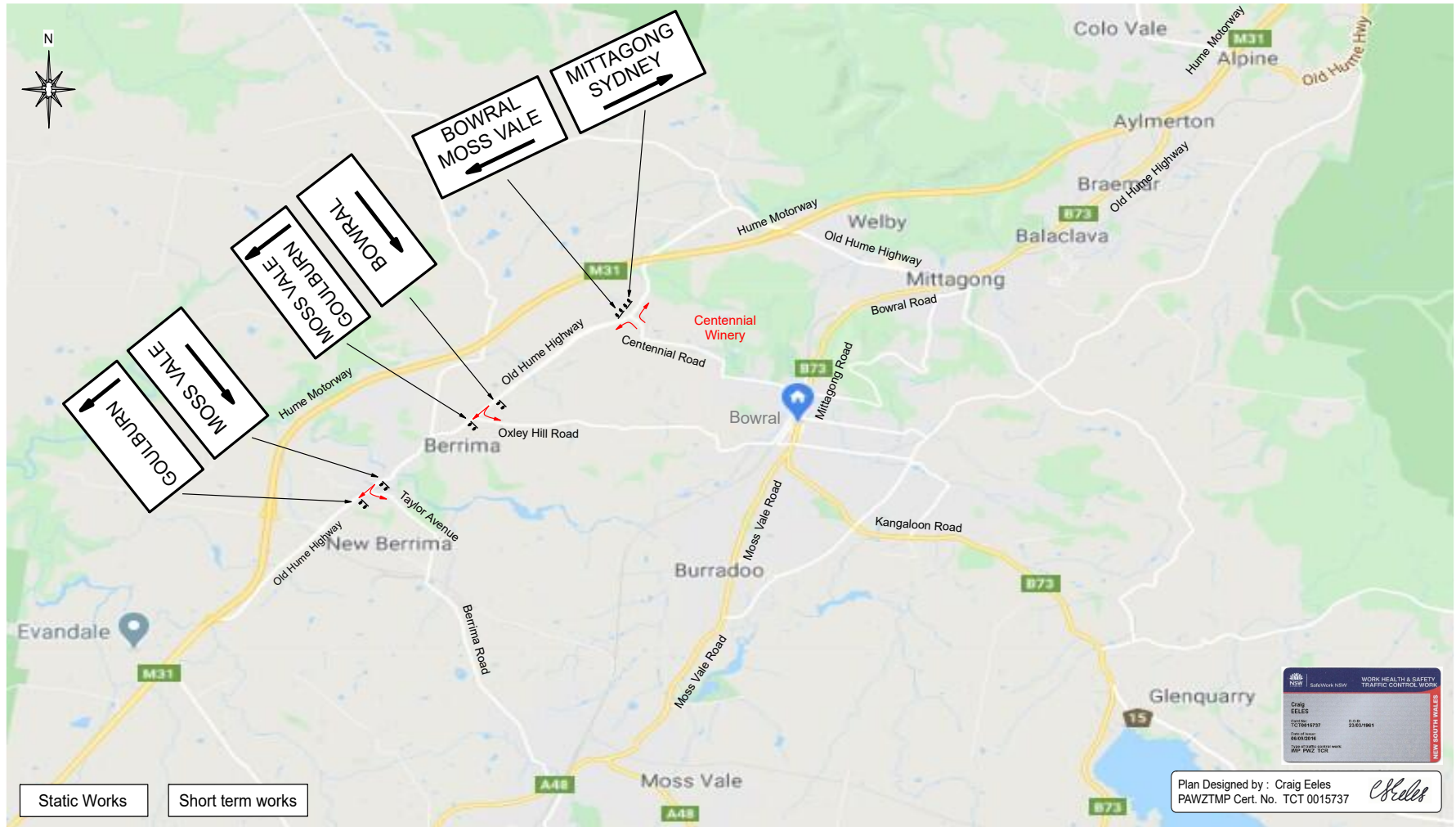
www.transport.nsw.gov.au



| | | | | | | |
|---|------------|------------|------------|----------------------------------|--|---|
| Plan Date 04-03-23 | Revision A | Revision B | Revision C | Traffic Guidance Scheme - TGS 08 | Client : A Day On The Green | This plan is not to scale. This plan is intended to comply with AS 1742.3-2019 "Manual of Uniform Traffic Control Devices; Part 3: Traffic control for works on roads" and the Transport NSW "Traffic Control At Worksites" 2020 manual (version 6). Any modifications or alterations to this plan must be made by a suitably qualified person to the above standards. This plan remains the property of All Area Traffic Services |
| TGS Ref. ADOTG - CEN - 020423 - TGS 08 | | | | Centennial Road (West bound) | Location: Centennial Road & Old Hume Highway, Bowral | |
|  <p>ALL AREA TRAFFIC SERVICES 07 Old Hume Highway Mittagong, NSW 2575 phone: 0407 870088 email: allareatraffic@optusnet.com.au</p> | | | | Advance Warning Signs | Event Date : Sunday 02-04-23 | |
| | | | | EGRESS | Times : 8.00 p.m. to 12.00 a.m. | |

**AGENDA OF THE LOCAL TRAFFIC COMMITTEE MEETING
TUESDAY 28 MARCH 2023**

www.mittagong.nsw.gov.au



Static Works Short term works

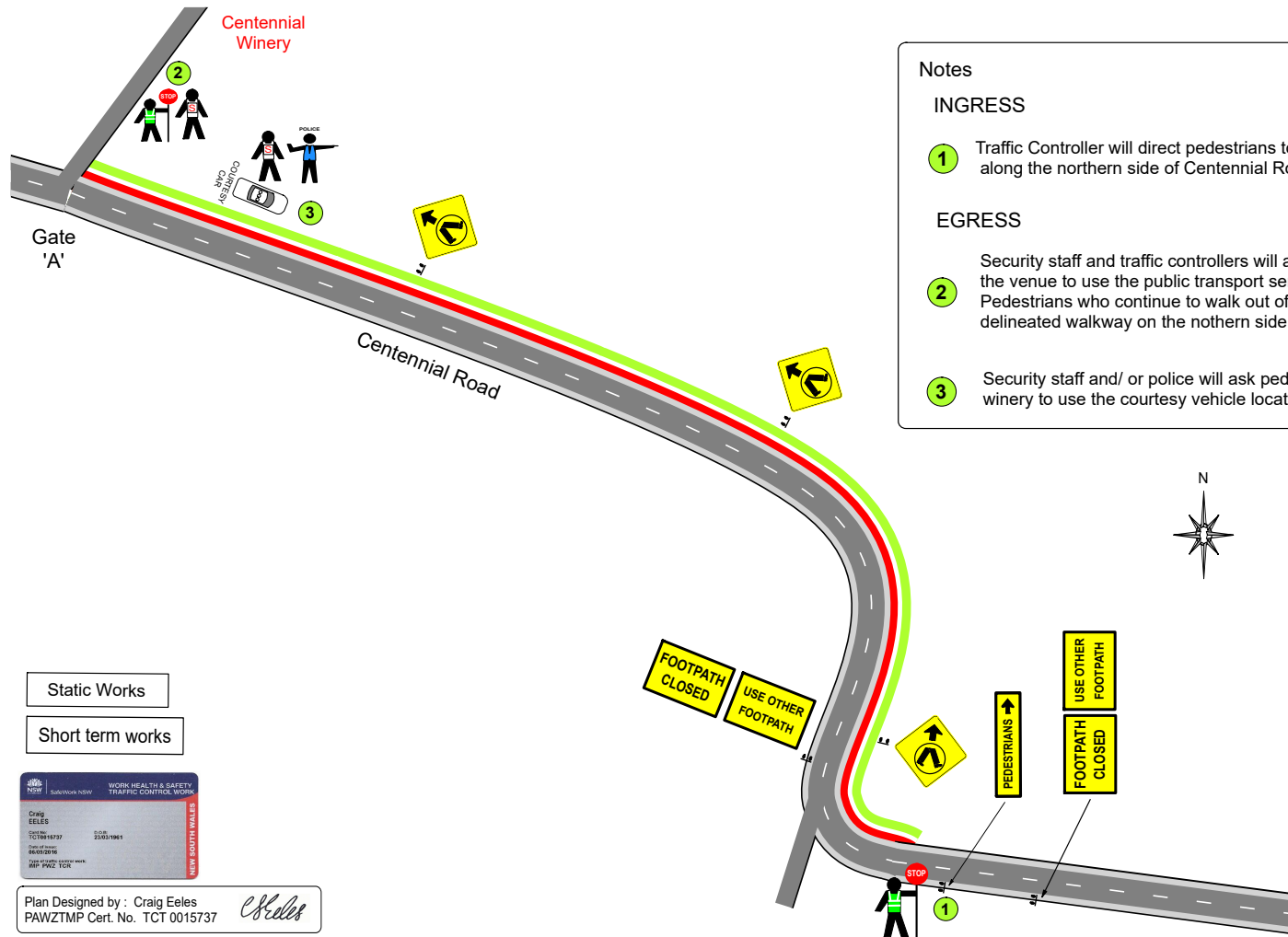
Plan Designed by : Craig Eeles
PAWZTMP Cert. No. TCT 0015737

| | | | | | | |
|--|------------|------------|------------|--|--|---|
| Plan Date 04-03-23 | Revision A | Revision B | Revision C | Traffic Guidance Scheme - TGS 09 | Client : A Day On The Green | This plan is not to scale. This plan is intended to comply with AS 1742.3-2019 "Manual of Uniform Traffic Control Devices; Part 3. Traffic control for works on roads" and the Transport NSW "Traffic Control At Worksites" 2020 manual (version 6). Any modifications or alterations to this plan must be made by a suitably qualified person to the above standards. This plan remains the property of All Area Traffic Services |
| TGS Ref. ADOTG - CEN - 020423 - TGS 09 | | | | Centennial Road Closure Detour Routes EGRESS | Location: Old Hume Highway, Berrima Event Date : Sunday 02-04-23 Times : 8.00 p.m. to 12.00 a.m. | |



AGENDA OF THE LOCAL TRAFFIC COMMITTEE MEETING TUESDAY 28 MARCH 2023

www.mtcc.com.au



Notes

INGRESS






1 Traffic Controller will direct pedestrians to use the delineated walkway provided along the northern side of Centennial Road.

EGRESS


2 Security staff and traffic controllers will ask pedestrians wanting to walk out of the venue to use the public transport services provided inside the winery. Pedestrians who continue to walk out of the winery will be asked to use the delineated walkway on the northern side of Centennial Road.

3 Security staff and/ or police will ask pedestrians who have walked out of the winery to use the courtesy vehicle located at the walkway to travel into Bowral.

SYMBOLS

-  Pedestrian Walkway
-  Roadside delineation
-  Traffic Controller
-  Security staff
-  Police

Static Works
Short term works



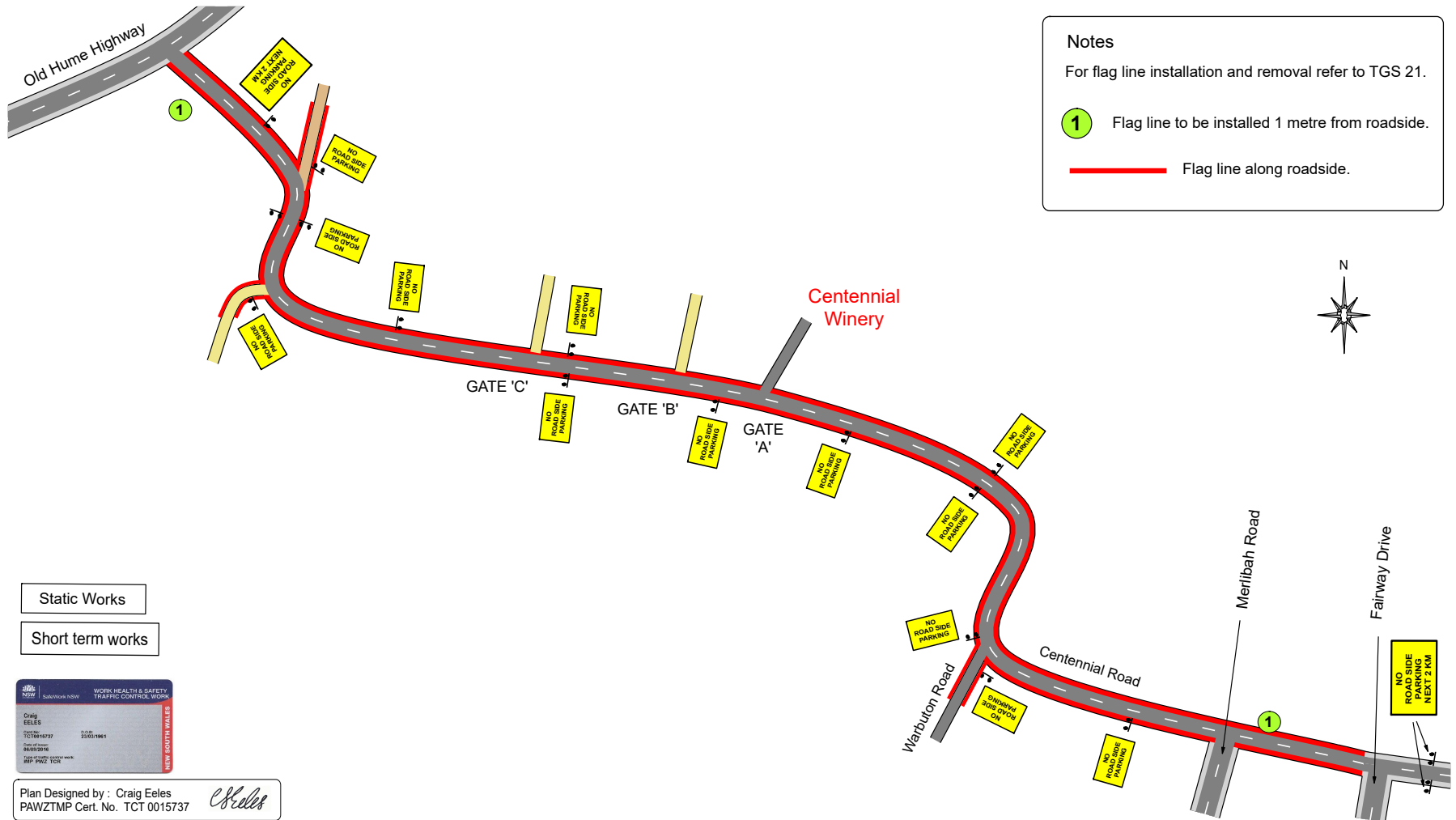
Plan Designed by : Craig Eeles
PAWZTMP Cert. No. TCT 0015737

| | | | | | | |
|--|------------|------------|------------|--|--|---|
| Plan Date 04-03-23 | Revision A | Revision B | Revision C | Traffic Guidance Scheme - TGS 10 | Client : A Day On The Green Location: Centennial Road, Bowral Event Date : Sunday 02-04-23 Times : 11.00 a.m. to 12.00 a.m. | This plan is not to scale. This plan is intended to comply with AS 1742.3-2019 "Manual of Uniform Traffic Control Devices; Part 3. Traffic control for works on roads" and the Transport NSW "Traffic Control At Worksites" 2020 manual (version 6). Any modifications or alterations to this plan must be made by a suitably qualified person to the above standards. This plan remains the property of All Area Traffic Services |
| TGS Ref. ADOTG - CEN - 020423 - TGS 10 | | | | Centennial Road Pedestrian Plan INGRESS & EGRESS | | |



AGENDA OF THE LOCAL TRAFFIC COMMITTEE MEETING TUESDAY 28 MARCH 2023

www.parsons.com

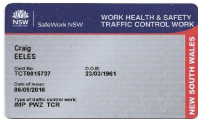


Notes
For flag line installation and removal refer to TGS 21.

1 Flag line to be installed 1 metre from roadside.

— Flag line along roadside.

Static Works
Short term works


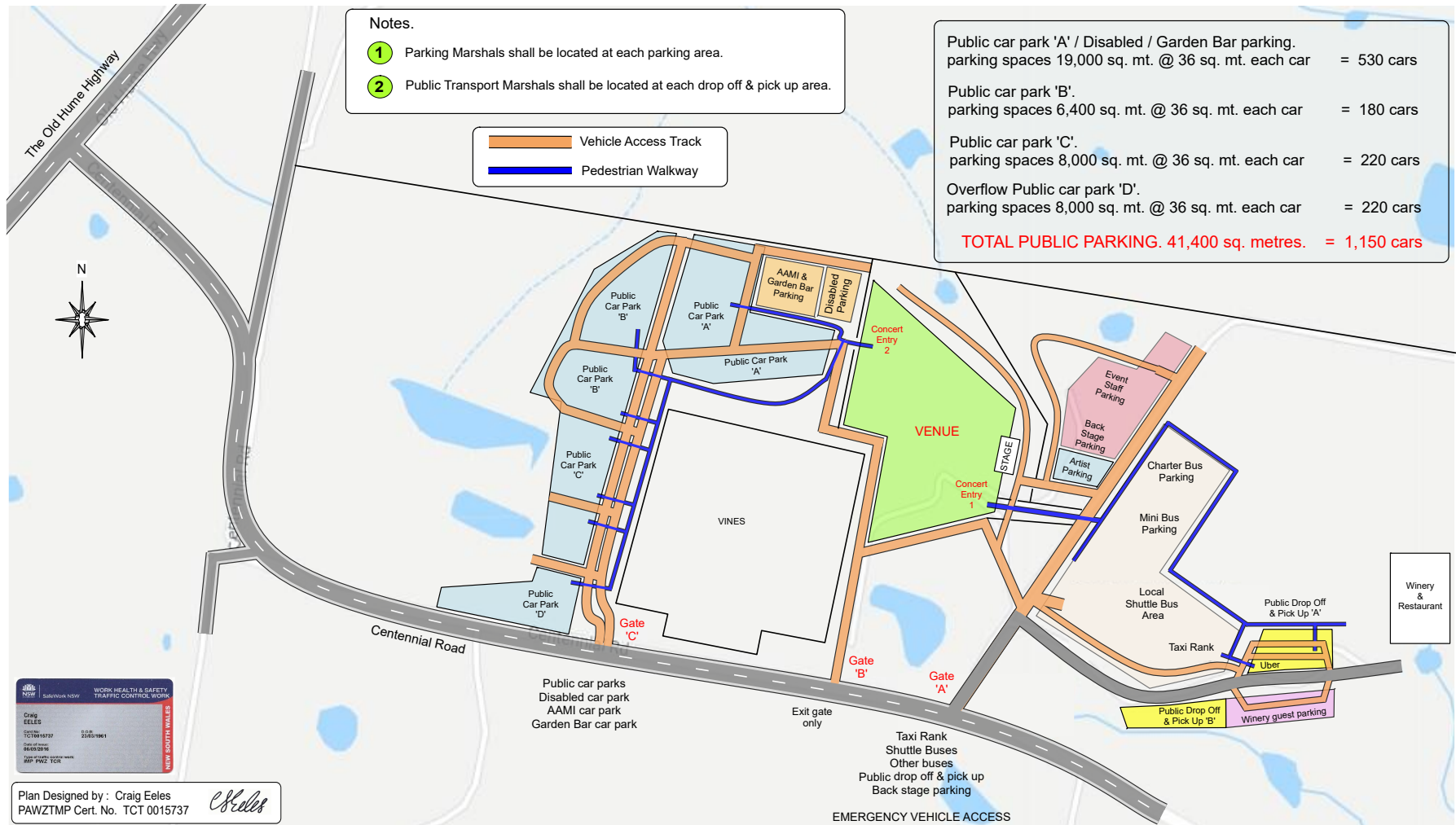


Plan Designed by : Craig Eeles
PAWZTMP Cert. No. TCT 0015737

| | | | | | | |
|--|------------|------------|------------|--|---|---|
| Plan Date 04-03-23 | Revision A | Revision B | Revision C | Traffic Guidance Scheme - TGS 11 | Client : A Day On The Green | This plan is not to scale. This plan is intended to comply with AS 1742.3-2019 "Manual of Uniform Traffic Control Devices; Part 3: Traffic control for works on roads" and the Transport NSW "Traffic Control At Worksites" 2020 manual (version 6). Any modifications or alterations to this plan must be made by a suitably qualified person to the above standards. This plan remains the property of All Area Traffic Services |
| TGS Ref. ADOTG - CEN - 020423 - TGS 11 | | | | Centennial Road No Roadside Parking INGRESS & EGRESS | Location: Centennial Road, Bowral between Fairway Drive and the Old Hume Highway. | |
| ALL AREA TRAFFIC SERVICES 07 Old Hume Highway Mittagong, NSW, 2572. phone: 0407 870288 email: allareatraf@bigpond.com | | | | Dates : Thursday 30-03-23 to Monday 03-04-23 | | |

AGENDA OF THE LOCAL TRAFFIC COMMITTEE MEETING TUESDAY 28 MARCH 2023

www.transport.nsw.gov.au

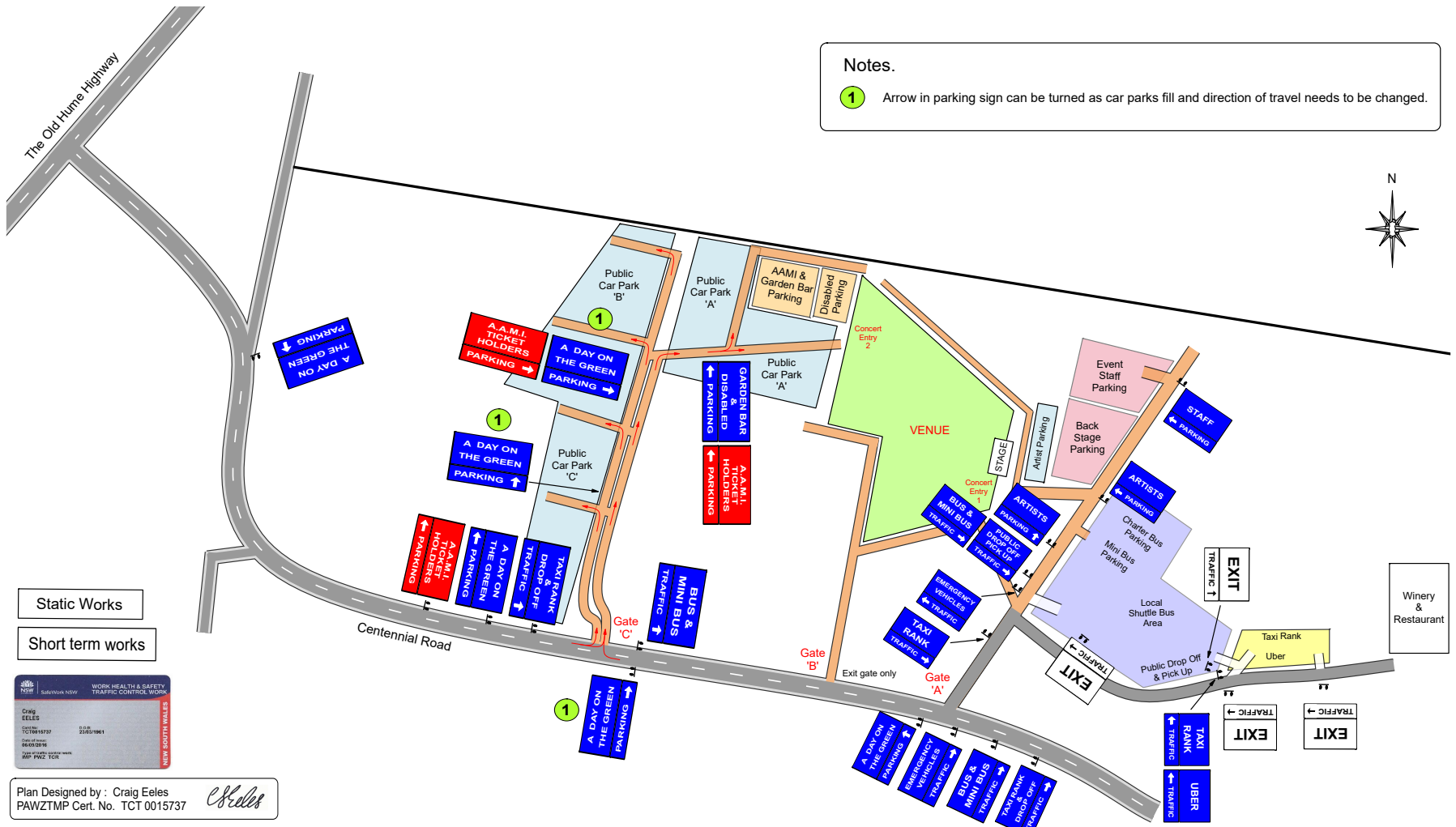


Plan Designed by : Craig Eeles
PAWZTMP Cert. No. TCT 0015737


| | | | | | | |
|--|------------|------------|------------|--|--|---|
| Plan Date 04-03-23 | Revision A | Revision B | Revision C | Traffic Guidance Scheme - TGS 12 | Client : A Day On The Green Location: Centennial Vineyards, Bowral Event Date : Sunday 02-04-23 Times : 9.00 a.m. to 12.00 a.m. | This plan is not to scale. This plan is intended to comply with AS 1742.3-2019 "Manual of Uniform Traffic Control Devices; Part 3. Traffic control for works on roads" and the Transport NSW "Traffic Control At Worksites" 2020 manual (version 6). Any modifications or alterations to this plan must be made by a suitably qualified person to the above standards. This plan remains the property of All Area Traffic Services |
| TGS Ref. ADOTG - CEN - 020423 - TGS 12 | | | | <p>Centennial Vineyards</p> <p>Internal Parking & Public Transport</p> | | |
| <p>ALL AREA TRAFFIC SERVICES</p> <p>07 Old Hume Highway Mudgee, NSW, 2878 phone: 0407 870088 email: allaretraff@icloud.com</p> | | | | | | |

**AGENDA OF THE LOCAL TRAFFIC COMMITTEE MEETING
TUESDAY 28 MARCH 2023**

www.transport.nsw.gov.au



Static Works
Short term works



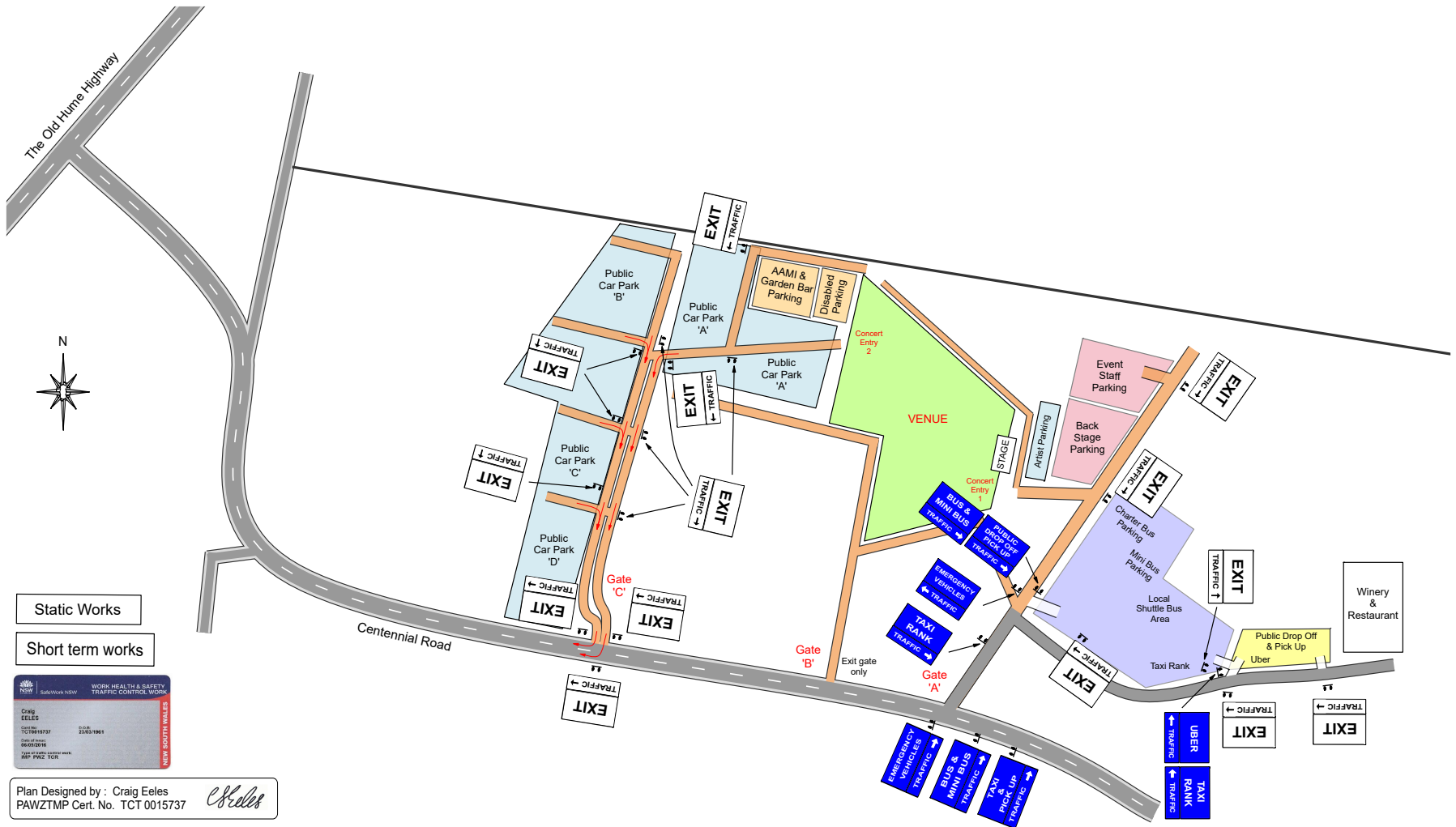
Plan Designed by : Craig Eeles
PAWZTMP Cert. No. TCT 0015737

| | | | | | | |
|--|------------|------------|------------|---|---|---|
| Plan Date 04-03-23 | Revision A | Revision B | Revision C | Traffic Guidance Scheme - TGS 13 | Client : A Day On The Green Location: Centennial Vineyards, Bowral Event Date : Sunday 02-04-23 Times : 9.00 a.m. to 8.00 p.m. | This plan is not to scale. This plan is intended to comply with AS 1742.3-2019 "Manual of Uniform Traffic Control Devices; Part 3: Traffic control for works on roads" and the Transport NSW "Traffic Control At Worksites" 2020 manual (version 6). Any modifications or alterations to this plan must be made by a suitably qualified person to the above standards. This plan remains the property of All Area Traffic Services |
| TGS Ref. ADOTG - CEN - 020423 - TGS 13 | | | | Centennial Vineyards Internal signs INGRESS | | |




**AGENDA OF THE LOCAL TRAFFIC COMMITTEE MEETING
TUESDAY 28 MARCH 2023**

www.tran.nsw.gov.au



Static Works
Short term works

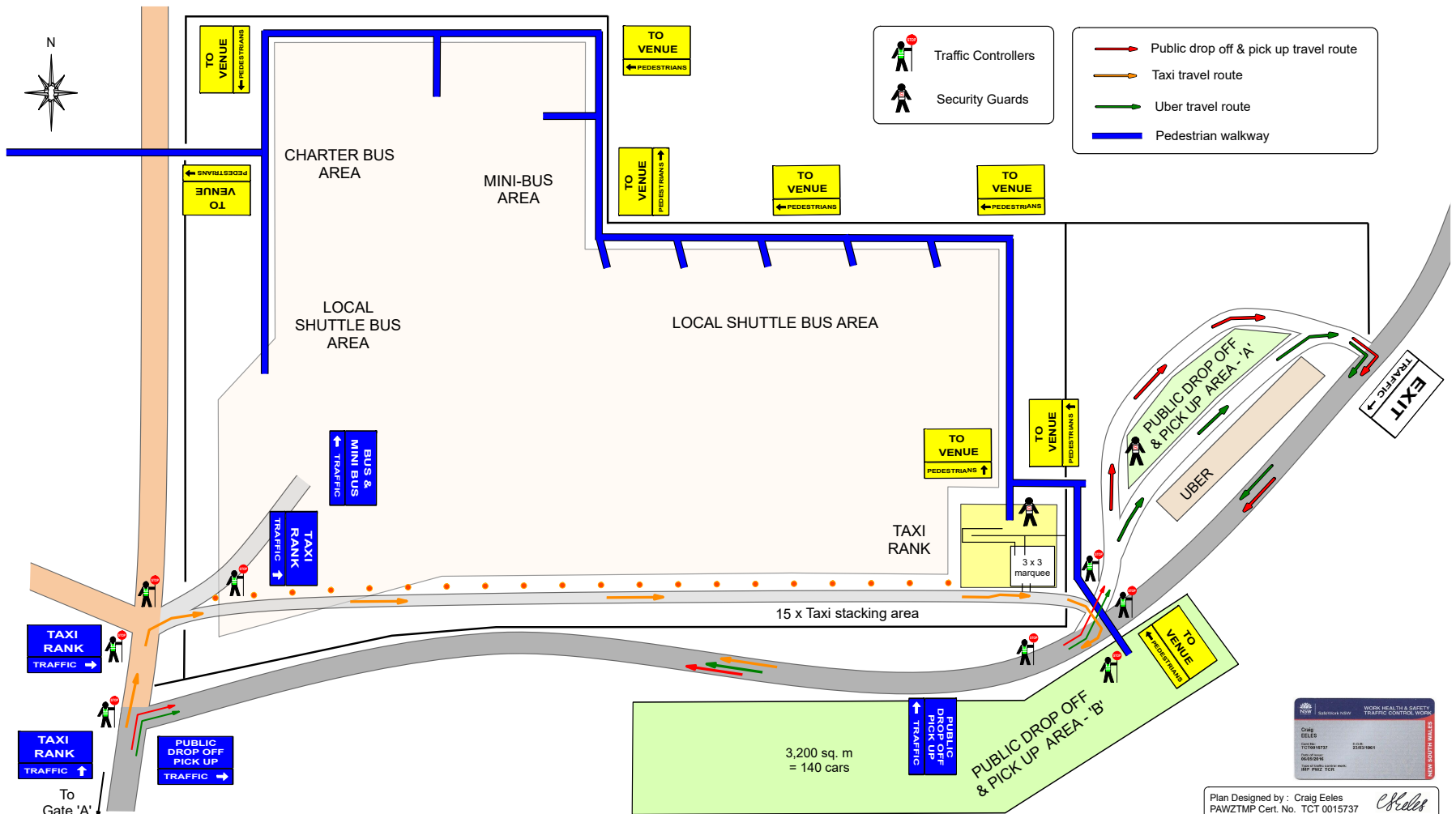


Plan Designed by : Craig Eeles
PAWZTMP Cert. No. TCT 0015737

| | | | | | | |
|--|------------|------------|------------|--|--|--|
| Plan Date 04-03-23 | Revision A | Revision B | Revision C | Traffic Guidance Scheme - TGS 14 | Client : A Day On The Green Location: Centennial Vineyards, Bowral Event Date : Sunday 02-04-23 Times : 8.00 p.m. to 12.00 a.m. | This plan is not to scale. This plan is intended to comply with AS 1742.3-2019 "Manual of Uniform Traffic Control Devices"; Part 3: Traffic control for works on roads" and the Transport NSW "Traffic Control At Worksites" 2020 manual (version 6). Any modifications or alterations to this plan must be made by a suitably qualified person to the above standards. This plan remains the property of All Area Traffic Services |
| TGS Ref. ADOTG - CEN - 020423 - TGS 14 | | | | Centennial Vineyards Internal signs EGRESS | | |
| | | | | | | |

**AGENDA OF THE LOCAL TRAFFIC COMMITTEE MEETING
TUESDAY 28 MARCH 2023**

www.allaretraffics.com



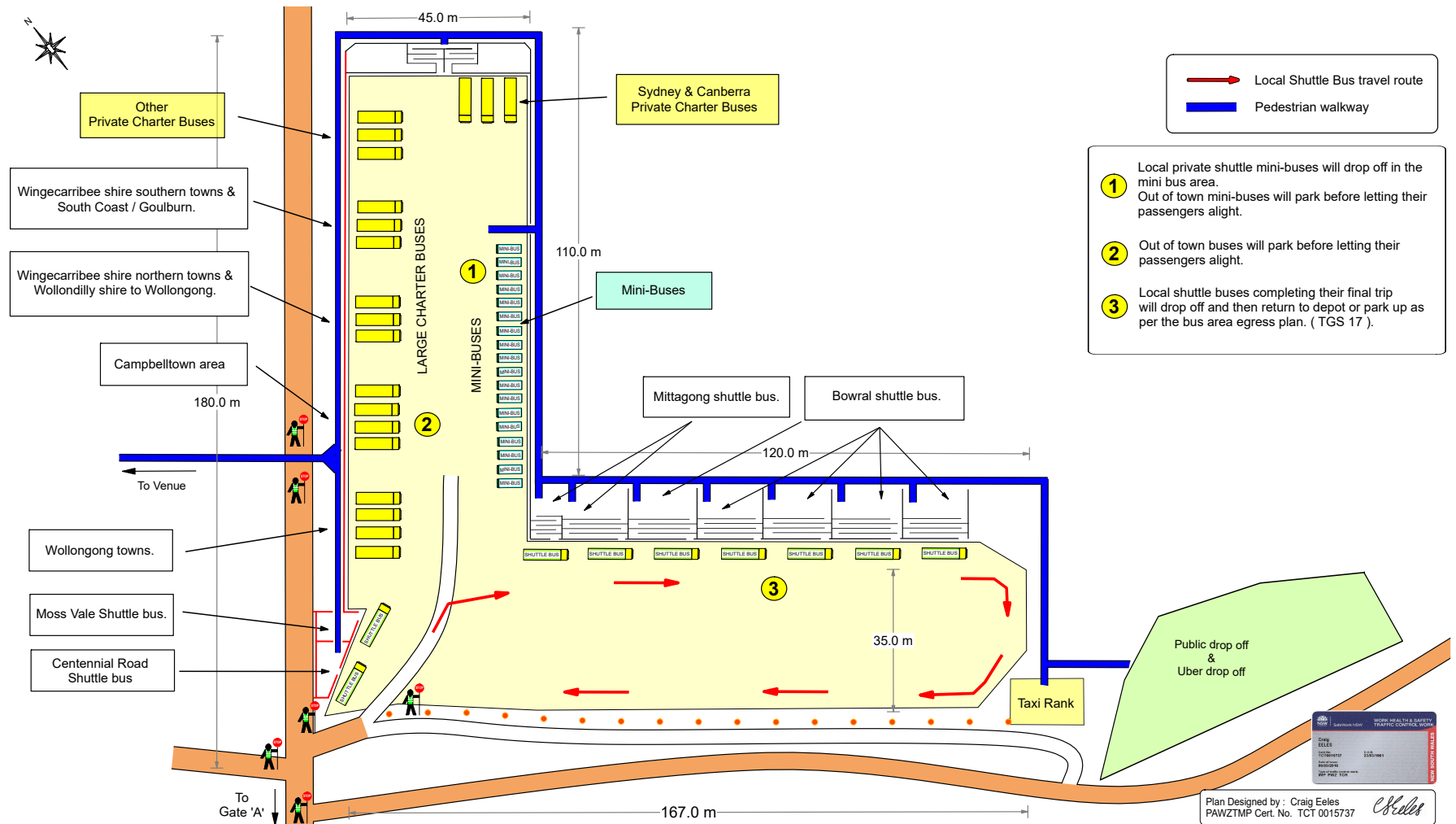
Plan Designed by : Craig Eeles
PAWZTMP Cert. No. TCT 0015737

| | | | | | | |
|--|------------|------------|------------|---|---|---|
| Plan Date 04-03-23 | Revision A | Revision B | Revision C | Traffic Guidance Scheme - TGS 15 | Client : A Day On The Green Location: Centennial Vineyards, Bowral Event Date : Sunday 02-04-23 Times : 12.00 p.m. to 12.00 a.m. | This plan is not to scale. This plan is intended to comply with AS 1742.3-2018 "Manual of Uniform Traffic Control Devices; Part 3: Traffic control for works on roads" and the Transport NSW "Traffic Control At Worksites" 2020 manual. Any modifications or alterations to this plan must be made by a suitably qualified person to the above standards. This plan remains the property of All Area Traffic Services |
| TGS Ref. ADOTG - CEN - 020423 - TGS 15 | | | | Centennial Vineyards Taxi Rank Public drop off & pick up Uber drop off & pick up | | |

ALL AREA TRAFFIC SERVICES
07 Old Hume Highway
Mudgee, NSW, 2255. phone: 0407 870088
email: allaretraffics@allaretraffics.com

AGENDA OF THE LOCAL TRAFFIC COMMITTEE MEETING TUESDAY 28 MARCH 2023

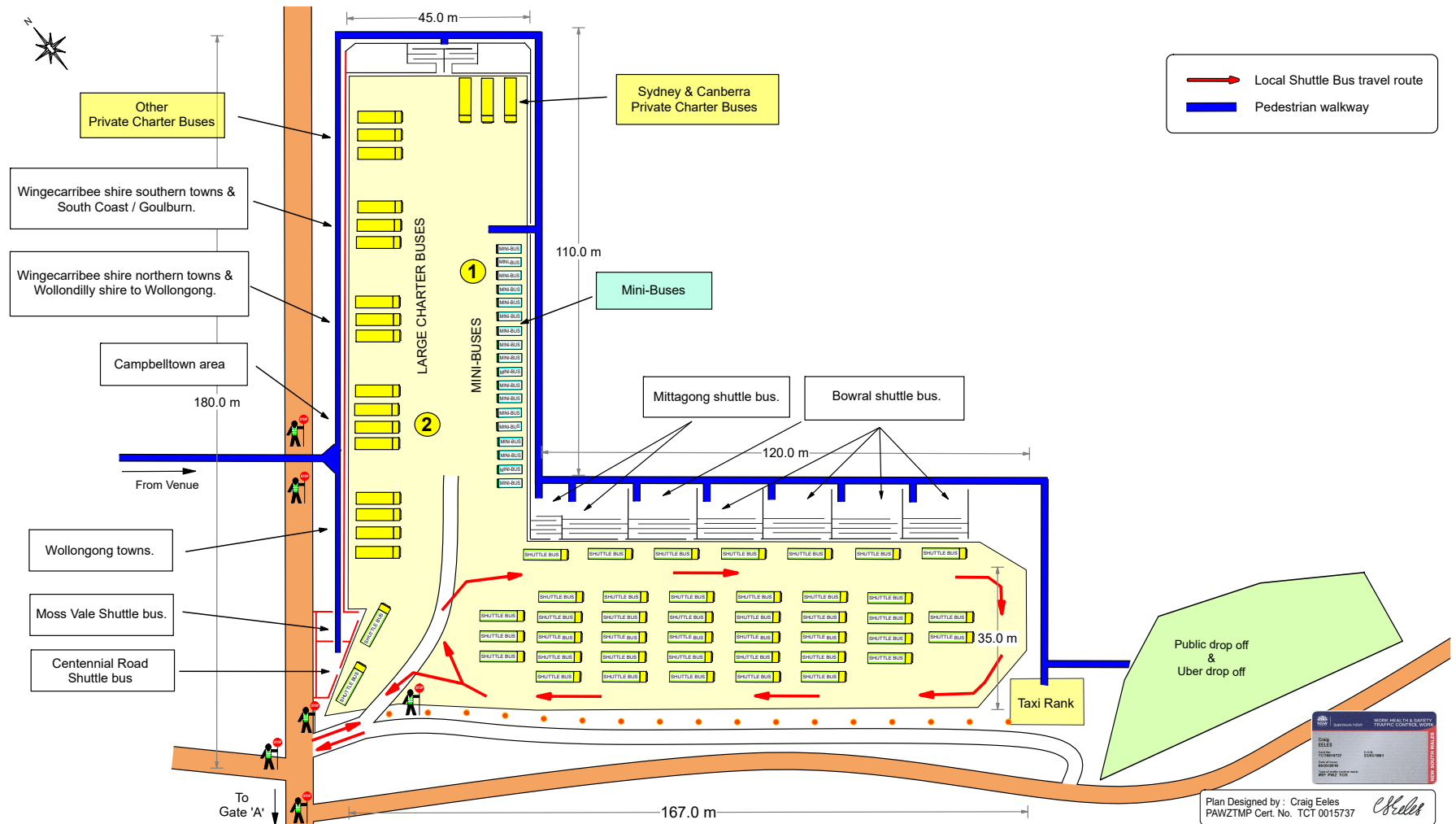
www.transport.nsw.gov.au



| | | | | | | |
|--|------------|------------|------------|----------------------------------|--|---|
| Plan Date 04-03-23 | Revision A | Revision B | Revision C | Traffic Guidance Scheme - TGS 16 | Client : A Day On The Green | This plan is not to scale. This plan is intended to comply with AS 1742.3-2018 "Manual of Uniform Traffic Control Devices; Part 3: Traffic control for works on roads" and the Transport NSW "Traffic Control At Worksites" 2020 manual. Any modifications or alterations to this plan must be made by a suitably qualified person to the above standards. This plan remains the property of All Area Traffic Services |
| TGS Ref. ADOTG - CEN - 020423 - TGS 16 | | | | Centennial Vineyards | Location: Centennial Vineyards, Bowral | |
| | | | | Bus Area INGRESS | Event Date : Sunday 02-04-23 | |
| | | | | | Times : 1.00 p.m. to 8.00 p.m. | |

**AGENDA OF THE LOCAL TRAFFIC COMMITTEE MEETING
TUESDAY 28 MARCH 2023**

www.transport.nsw.gov.au

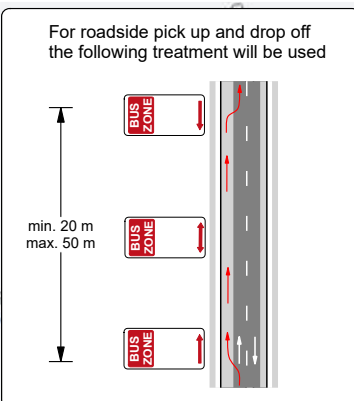


| | | | | | | |
|--|------------|------------|------------|----------------------------------|--|---|
| Plan Date 04-03-23 | Revision A | Revision B | Revision C | Traffic Guidance Scheme - TGS 17 | Client : A Day On The Green | This plan is not to scale. This plan is intended to comply with AS 1742.3-2018 "Manual of Uniform Traffic Control Devices; Part 3: Traffic control for works on roads" and the Transport NSW "Traffic Control At Worksites" 2020 manual. Any modifications or alterations to this plan must be made by a suitably qualified person to the above standards. This plan remains the property of All Area Traffic Services |
| TGS Ref. ADOTG - CEN - 020423 - TGS 17 | | | | Centennial Vineyards | Location: Centennial Vineyards, Bowral | |
| <p>ALL AREA TRAFFIC SERVICES 07 Old Hume Highway Mittagong, NSW, 2575. phone: 0407 870088 email: allareatraf@icloud.com</p> | | | | Bus Area EGRESS | Event Date : Sunday 02-04-23 | |
| | | | | | Times : 8.00 p.m. to 12.00 a.m. | |


AGENDA OF THE LOCAL TRAFFIC COMMITTEE MEETING TUESDAY 28 MARCH 2023

www.mossvale.nsw.gov.au

| Moss Vale (15 % of total pick ups) | | Total Patrons | Bus zone signage details and treatments |
|--|-----------------------------|---------------|---|
| | | 725 | |
| 1 | Willow Drive precinct | 69 | Existing bus stop. Includes Sundays. No modifications required. |
| 2 | Moss Vale Road CBD precinct | 438 | Existing bus stop. Includes Sundays. No modifications required. |
| 3 | Leighton Gardens | 32 | Existing bus stop. Includes Sundays. No modifications required. |
| 4 | Argyle Street | 118 | Existing bus stop. Includes Sundays. No modifications required. |
| 5 | Briars Country Inn | 68 | Existing bus stop. Includes Sundays. No modifications required. |
| 6 | | | |



- (E) Existing bus zone
- (T) Roadside temporary bus zone
- Shuttle bus route



Plan Designed by : Craig Eeles
PAWZTMP Cert. No. TCT 0015737

| | | | |
|-----------------------|------------|------------|------------|
| Plan Date 04-03-23 | Revision A | Revision B | Revision C |
|-----------------------|------------|------------|------------|

TGS Ref. ADOTG - CEN - 020423 - TGS 18

ALL AREA TRAFFIC SERVICES
07 Old Hume Highway
Mildering NSW 2575
phone: 0427 870088
email: allaretraffics@gmail.com

Traffic Guidance Scheme - TGS 18

**MOSS VALE
SHUTTLE BUS
VEHICLE MOVEMENT PLAN**

Client : A Day On The Green
Location: Moss Vale
Event Date : Sunday 02-04-23
Times : 1.00 p.m. to 12.00 a.m.

This plan is not to scale.

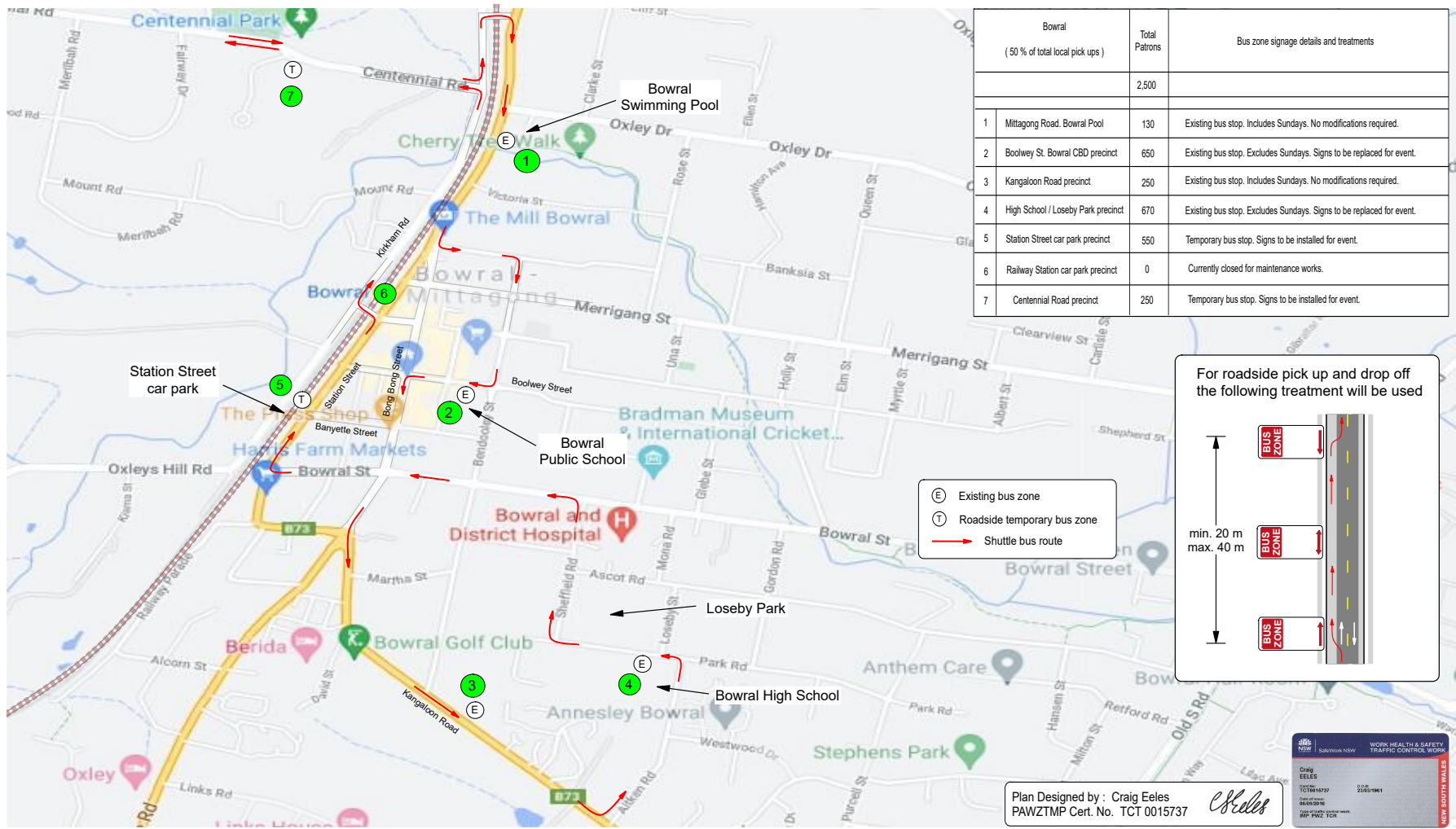
This plan is intended to comply with AS 1742.3-2019 "Manual of Uniform Traffic Control Devices; Part 3: Traffic control for works on roads" and the Transport NSW "Traffic Control At Worksites" 2020 manual (version 6).

Any modifications or alterations to this plan must be made by a suitably qualified person to the above standards.

This plan remains the property of All Area Traffic Services

AGENDA OF THE LOCAL TRAFFIC COMMITTEE MEETING TUESDAY 28 MARCH 2023

www.allaretrafficservices.com.au



| | | | | | | |
|--|------------|------------|------------|--|---------------------------------|---|
| Plan Date 04-03-23 | Revision A | Revision B | Revision C | Traffic Guidance Scheme - TGS 19 | Client : A Day On The Green | This plan is not to scale. This plan is intended to comply with AS 1742.3-2019 "Manual of Uniform Traffic Control Devices; Part 3: Traffic control for works on roads" and the Transport NSW "Traffic Control At Worksites" 2020 manual (version 6). Any modifications or alterations to this plan must be made by a suitably qualified person to the above standards. This plan remains the property of All Area Traffic Services |
| TGS Ref. ADOTG - CEN - 020423 - TGS 19 | | | | BOWRAL SHUTTLE BUS VEHICLE MOVEMENT PLAN | Location: Bowral | |
| <p style="font-size: small;">ALL AREA TRAFFIC SERVICES 07 Old Hume Highway Mittagong NSW 2575 phone: 0427 870088 email: allaretraffics@gmail.com</p> | | | | Event Date : Sunday 02-04-23 | Times : 1.00 p.m. to 12.00 a.m. | |

AGENDA OF THE LOCAL TRAFFIC COMMITTEE MEETING TUESDAY 28 MARCH 2023

www.mittagong.nsw.gov.au



| | | | | | | |
|--|------------|------------|------------|---|------------------------------|---|
| Plan Date 04-03-23 | Revision A | Revision B | Revision C | Traffic Guidance Scheme - TGS 20 | Client : A Day On The Green | This plan is not to scale. This plan is intended to comply with AS 1742.3-2019 "Manual of Uniform Traffic Control Devices; Part 3: Traffic control for works on roads" and the Transport NSW "Traffic Control At Worksites" 2020 manual (version 6). Any modifications or alterations to this plan must be made by a suitably qualified person to the above standards. This plan remains the property of All Area Traffic Services |
| TGS Ref. ADOTG - CEN - 020423 - TGS 20 | | | | <p style="text-align: center;">MITTAGONG</p> <p style="text-align: center;">SHUTTLE BUS</p> <p style="text-align: center;">VEHICLE MOVEMENT PLAN</p> | Location: Mittagong | |
| | | | | | Event Date : Sunday 02-04-23 | |
| | | | | Times : 12.00 p.m. to 12.00 a.m. | | |