

AGENDA

of the

Local Traffic Committee Meeting

to be held Electronically on

Wednesday 13 April 2022

1 AGENDA REPORTS	3
1.1 Traffic Arrangements For 2022 ANZAC Day	3

1 AGENDA REPORTS

1.1 Traffic Arrangements for 2022 ANZAC Day

Report Author: Traffic Engineer
Authoriser: Director Service and Project Delivery

PURPOSE

Reporting on the traffic arrangements for ANZAC Day in 2022.

RECOMMENDATION

THAT permission be granted for the 2022 ANZAC Day traffic arrangements subject to the satisfactory completion of all requirements detailed in the Guide to Traffic and Transport Management for Special Events for a Class 2 Event.

REPORT

2020 ANZAC Day Services are scheduled to take place in Berrima, Bowral, Bundanoon, Burrawang, Exeter, Hill Top, Mittagong, Moss Vale, Robertson and Sutton Forest on Saturday 25 April 2022.

The traffic management arrangements for the 2022 ANZAC Day Services have been prepared by the same traffic management provider as in previous years. The same format and traffic management regimes will be employed.

TRAFFIC ARRANGEMENTS FOR ANZAC DAY

Berrima Dawn Service

05.00 a.m. Traffic controllers install Advance Warning Signs and slow or stop traffic when pedestrians are crossing the Old Hume Highway to attend the service.

05.30 a.m. Wreath laying and Memorial Service from 05.30 a.m. at the Berrima memorial cenotaph.

06.30 a.m. Event finished.

Traffic controllers slow or stop traffic when pedestrians are crossing the Old Hume Highway after the service.

06.45 a.m. Signs covered until 10.30 a.m. service.

Berrima Main Service

10.00 a.m. Traffic controllers install Advance Warning Signs and slow or stop traffic when pedestrians are crossing the Old Hume Highway to attend the service.

**AGENDA OF THE LOCAL TRAFFIC COMMITTEE MEETING
MONDAY 13 APRIL 2022**

10.30 a.m. Wreath laying and Memorial Service from 10.30 a.m. at the Berrima memorial cenotaph.

11.30 a.m. Event finished.

Traffic controllers slow or stop traffic when pedestrians are crossing the Old Hume Highway after the service.

11.45 a.m. Signs removed.

Bowral Dawn Service

4.00 a.m. Traffic Controllers. Locate signs and devices from 4.00 a.m. to 5.00 a.m.

5.00 a.m. Traffic Controllers. Close a section of the Oxley Car Park for an assembly area for the 10.35 a.m. march.

Traffic Controller to remain and monitor closed section, and to direct the public to park elsewhere.

5.20 a.m. Traffic Controllers. Turn located signs at 5.20 a.m.

5.30 a.m. Traffic Controllers. Install devices & close roads at 5.30 a.m.

Bong Bong Street will be closed to through traffic between Boolwey Street and Bundaroo Street

from 5.30 a.m. to 6.30 a.m.

5.30 a.m. Marchers to form up outside 315 Bong Bong Street by 5.35 a.m.

5.45 a.m. Anzac Day march along Bong Bong Street to the Cenotaph starting at 5.45 a.m.

6.00 a.m. Anzac Day Memorial Service from 6.00 a.m. to 6.30 a.m.

6.30 a.m. Event finished.

7.00 a.m. Signs and devices covered or removed. Roads reopened to the public.

Bowral Main Service

5.00 a.m. Traffic Controllers. Close a section of the Oxley Car Park for an assembly area for the 10.35 a.m. march.

Traffic Controller to remain and monitor closed section and to direct the public to park elsewhere.

9.15 a.m. Locate signs and devices from 9.15 a.m. to 10.15 a.m.

10.00 a.m. Marchers to form up at the Oxley Mall Car park assembly area off Boolwey Street by 10.20 a.m.

10.20 a.m. Traffic Controllers. Turn located signs at 10.20 a.m.

10.25 a.m. Traffic Controllers. Install devices & close roads at 10.25 a.m.

Bong Bong Street will be closed between Boolwey Street and Bundaroo Street from 10.25 a.m. to

12.00 p.m.

Traffic will be diverted via Station Street and Bendooley Street.

Station Street will be temporarily closed between Wingecaribbee Street and Bundaroo Street

from 10.25 a.m. to 12.30 p.m. for the Memorial Service.

Traffic will be diverted via Wingecaribee Street and Kirkham Road.

10.35 a.m. Anzac Day March along Boolwey Street and Bong Bong Street to the Cenotaph starting 10.35 a.m.

10.45 a.m. Anzac Day Memorial Service from 10.45 a.m. to 12.00 p.m.

12.30 p.m. Event finished. Pedestrians cleared off roads. Roads reopened to the public.

Bundanoon Service

9.00 a.m. Traffic Controllers. Locate signs and devices from 9.00 a.m. to 10.00 a.m.

10.00 a.m. Traffic Controllers. Turn located signs at 10.00 a.m.

10.10 a.m. Traffic Controllers. Install devices & close roads at 10.10 a.m.

Railway Avenue will be closed to west bound through traffic between Osborne Street and Church

Street from 10.10 a.m. to approximately 11.30 a.m.

West bound through traffic will be detoured via Osborne Street, Osborn Avenue, Phillip Street, Church

Street and Anzac Parade during the march and service.

Anzac Parade, the northern section of Church Street and Railway Avenue will be closed to east bound

through traffic from 10.10 a.m. to approximately 11.30 a.m.

East bound traffic will be detoured via Penrose Road and Erith Street during the march and service.

Local resident access will be maintained by traffic controllers.

Access to the disabled parking area in Anzac Parade will be maintained by Traffic Controllers.

10.15 a.m. Marchers gather on Railway Avenue inside the road closure point at 10.15 a.m. and form up at 10.25 a.m.

10.30 a.m. March from the assembly area to the Soldiers' Memorial Hall in Church Street.

10.45 a.m. Wreath laying and Memorial Service commences on the corner of Church Street and Osborn Avenue.

11.30 a.m. Event finished. Traffic controllers check to make sure closed roads are clear of pedestrians.

11.45 a.m. Roads begin to be re-opened to the public.

Burrawang Service

10.00 a.m. As there is no march, only Advance Warning Signs need to be in place.

10.15 a.m. Wreath laying and Memorial Service from 10.15 a.m. at the Burrawang School of Arts.

11.00 a.m. Event finished. Signs removed.

Exeter Service

8.00 a.m. As there is no march, only Advance Warning and No Parking signs need to be placed on Exeter Road.

9.00 a.m. Wreath laying and Memorial Service from 9.00 a.m. at Exeter Park.

10.00 a.m. Event finished. Signs removed.

Hill Top Dawn Service

4.30 a.m. Install signs and devices from 4.30 a.m. to 5.30 a.m.

5.30 a.m. Traffic Controllers. Step onto road and on duty at 5.30 a.m.

Traffic controls will be in place to stop traffic if necessary to guide pedestrians across Wilson Drive, and direct event motorists to the designated parking areas.

6.00 a.m. Memorial Service starts at 6.00 a.m. at the Hill Top War Memorial Hall.

7.00 a.m. Event finished.

7.30 a.m. Signs and devices removed from 7.00 a.m. to 7.30 a.m.

Mittagong Dawn Service

4.00 a.m. Traffic controllers. Locate signs and devices from 4.00 a.m. to 5.00 a.m.

5.00 a.m. Traffic Controllers. Turn located signs at 5.00 a.m.

Block off Albion Street car park entry and exit onto Main Street to allow for safe assembly of marchers on Albion Street and inside the car park for the main march and service at 10.30 a.m.

5.10 a.m. Traffic Controllers. Install devices & close roads at 5.10 a.m.

Main Street between Albion Street and Pioneer Street will be closed to through traffic from 5.10 a.m. to 6.30 a.m.

Bowral Road between Main Street and Princess Street will be closed to through traffic from 5.10 a.m. to 6.30 a.m.

Traffic will be diverted down Regent Street, Princess Street and / or Bowral Road and Pioneer Street

during the road closures.

5.15 a.m. Marchers to form up in Church Lane by 5.15 a.m.

5.20 a.m. March along Main Street to the Cenotaph starting at 5.20 a.m.

5.30 a.m. Memorial Service from 5.30 a.m. to 6.00 a.m.

6.00 a.m. March to Station Street after Service and fall out.

6.15 a.m. Event finished.

6.30 a.m. Pedestrians cleared off road. Roads reopened to the public.

Mittagong Main Service

5.00 a.m. Block off Albion Street car park entry and exit onto Main Street to allow for safe assembly of marchers on

Albion Street and inside the car park from 10.00 a.m. to 10.30 a.m.

9.00 a.m. Locate signs and devices from 9.00 a.m. to 10.00 a.m.

9.45 a.m. Traffic Controllers. Turn located signs at 9.45 a.m.

10.00 a.m. Traffic Controllers. Install devices & close roads at 10.00 a.m.

Main Street between Fitzroy Street and Pioneer Street and Bowral Road between Main Street and

Princess Street will be closed to through traffic from 10.00 a.m. to 12.30 p.m.

Traffic will be diverted down Regent Street, Princess Street and / or Bowral Road and Pioneer Street

during the road closures.

10.20 a.m. Marchers to form up on the closed section of Albion Street and inside the car park by 10.20 a.m.

10.30 a.m. March along Main Street to the Cenotaph starting at 10.30 a.m.

10.45 a.m. Memorial Service from 10.45 a.m. to 12.00 p.m.

12.00 p.m. March to Station Street after Service and fall out.

12.15 p.m. Event finished.

12.30 p.m. Pedestrians cleared off road. Roads reopened to the public.

Moss Vale Service

Moss Vale service

9.00 a.m. Locate signs and devices from 9.00 a.m. to 10.00 a.m.

10.20 a.m. Traffic Controllers. Turn located signs at 10.20 a.m.

10.30 a.m. Traffic Controllers. Install devices & close roads at 10.30 a.m.

Argyle Street will be closed to through traffic between Waite Street and North Street from 10.30 a.m. to 12.00 p.m.

Traffic will be diverted via North Street, Broughton Street, Railway Street and Spring Street during the Anzac Day Service.

Yarrawa Street between Browley Street and Argyle Street to be closed to divert vehicles heading

for Argyle Street.

Barricades to be located in Yarrawa Street to allow for vehicle access into the Services Club car parks adjoining Dixon Street and beside the Club premises.

AGENDA OF THE LOCAL TRAFFIC COMMITTEE MEETING MONDAY 13 APRIL 2022

- 10.30 a.m. Marchers to gather in the Queen Street car park by 10.30 a.m.
- 10.40 a.m. March along Argyle Street to the Cenotaph at the RSL starting at 10.40 a.m.
- 11.00 a.m. Memorial Service from 10.50 a.m. to 11.50 a.m.
- 12.00 p.m. Event finished. Barrier boards removed. Roads reopened to the public.
- 12.30 p.m. Advance Warning Signs removed between 12.00 p.m. and 12.30 p.m.

Robertson Service

- 10.00 a.m. As there is no march, only Advance Warning Signs need to be in place.
- Delineate the shoulder area outside the war memorial to allow for location of horses and jeeps.
- 11.00 a.m. Wreath laying and Memorial Service from 11.00 a.m. at Robertson.
- 12.00 p.m. Event finished. Signs removed.

Sutton Forest Service

- 6.45 a.m. Locate signs and devices from 6.45 a.m. to 7.15 a.m.
- 7.15 a.m. Traffic Controllers. Turn located signs at 7.15 a.m.
- 7.30 a.m. Traffic Controllers. Install devices & close roads at 7.30 a.m.
- The Old Illawarra Highway between Golden Vale Road and Dittons Lane will be closed to through traffic from 7.30 a.m. to 9.00 a.m.
- 7.45 a.m. Marchers to form up outside All Saints Church on the Old Illawarra Highway by 7.45 a.m.
- 7.50 a.m. March along the Old Illawarra Highway starting at 7.50 a.m.
- 8.00 a.m. Memorial Service begins at 8.00 am at the National Service & Reserve Forces Memorial.
- 9.00 a.m. Event finished.
- 9.15 a.m. Signs and devices removed. Roads reopened to the public.

COMMUNICATION AND CONSULTATION

Community Engagement

The event Traffic Management will be advertised in the local papers one week prior to the event.

Internal Communication and Consultation

Nil.

External Communication and Consultation

The Traffic Management Plan was developed in consultation with the Police, Transport for NSW, Wingecarribee Shire Council and other stakeholders.

SUSTAINABILITY ASSESSMENT

- **Environment**

There are no environmental issues in relation to this report.

- **Social**

There are no social issues in relation to this report.

- **Broader Economic Implications**

There are no broader economic implications in relation to this report.

- **Culture**

There are no cultural issues in relation to this report.

- **Governance**

There are no governance issues in relation to this report.

COUNCIL BUDGET IMPLICATIONS

There are no budget implications in relation to this report.

RELATED COUNCIL POLICY

There is no relevant Council policy in relation to this report.

OPTIONS

The options available to Council are:

Option 1

Council has no objection to the proposed traffic arrangements for the 2022 ANZAC Day event.

Option 2

Council provides feedback on changes it wishes to be considered.

Option 3

Council objects to the traffic arrangements.

Option 1 is the recommended option to this report.

CONCLUSION

ANZAC Day Services have been held successfully and safely over many years. The same approach will be taken for the 2022 ANZAC Day Services using the same traffic arrangements implemented by the same traffic management provider. It is recommended that no objection be recorded.

ATTACHMENTS

1. Anzac Day 2022. Berrima 5.30 am. TGS 01 [**6.1.1** - 1 page]
2. Anzac Day 2022. Berrima 10.30 am - TGS 02 [**6.1.2** - 1 page]
3. Anzac Day 2022. Bowral 5.30 am - TGS 01 [**6.1.3** - 1 page]
4. Anzac Day 2022. Bowral 10.20 am - TGS 02 [**6.1.4** - 1 page]
5. Anzac Day 2022. Bowral 10.20 am - TGS 03 [**6.1.5** - 1 page]
6. Anzac Day 2022. Bundanoon 10.30 am - TGS 01 [**6.1.6** - 1 page]

**AGENDA OF THE LOCAL TRAFFIC COMMITTEE MEETING
MONDAY 13 APRIL 2022**

7. Anzac Day 2022. Burrawang 10.15 am - TGS 01 [**6.1.7** - 1 page]
8. Anzac Day 2022. Exeter 09.00 am - TGS 01 [**6.1.8** - 1 page]
9. Anzac Day 2022. Hill Top 5.30 am - TGS 01 [**6.1.9** - 1 page]
10. Anzac Day 2022. Mittagong 05.10 am - TGS 01 [**6.1.10** - 1 page]
11. Anzac Day 2022. Mittagong 10.20 am - TGS 02 [**6.1.11** - 1 page]
12. Anzac Day 2022. Moss Vale 10.30 am - TGS 01 [**6.1.12** - 1 page]
13. Anzac Day 2022. Robertson 11.00 am - TGS 01 [**6.1.13** - 1 page]
14. Anzac Day 2022. Sutton Forest 07.30 am - TGS 01 [**6.1.14** - 1 page]

AGENDA OF THE LOCAL TRAFFIC COMMITTEE MEETING WEDNESDAY 13 APRIL 2022

www.invarion.com




Traffic Guidance Scheme 01				Anzac Day - Advance Warning Signs	Ref. ANZAC 2022 - BERRIMA - TGS 01
Plan Date 06-04-22	Revision A	Revision B	Revision C	Client : Berrima Residents Association	<p>This plan is not to scale.</p> <p>This plan is intended to comply with AS 1742.3-2018 "Manual of Uniform Traffic Control Devices; Part 3: Traffic control for works on roads" and the Transport NSW "Traffic Control At Worksites" manual 2020 (version 6).</p> <p>All Area Traffic Services takes no responsibility for the compliance of this plan if implemented by others.</p> <p>This plan remains the property of All Area Traffic Services and must not be copied or altered without permission of the Author.</p>
<p>ALL AREA TRAFFIC SERVICES <small>17 Old Hume Highway Murrumbidgee NSW 2575 phone: 0407 670068 email: allareatrafic@gmail.com</small></p>				Location : Old Hume Highway, Berrima	
				Work Date : Monday 25-04-2022	
				Times : From 5.00 a.m. to 6.30 a.m.	

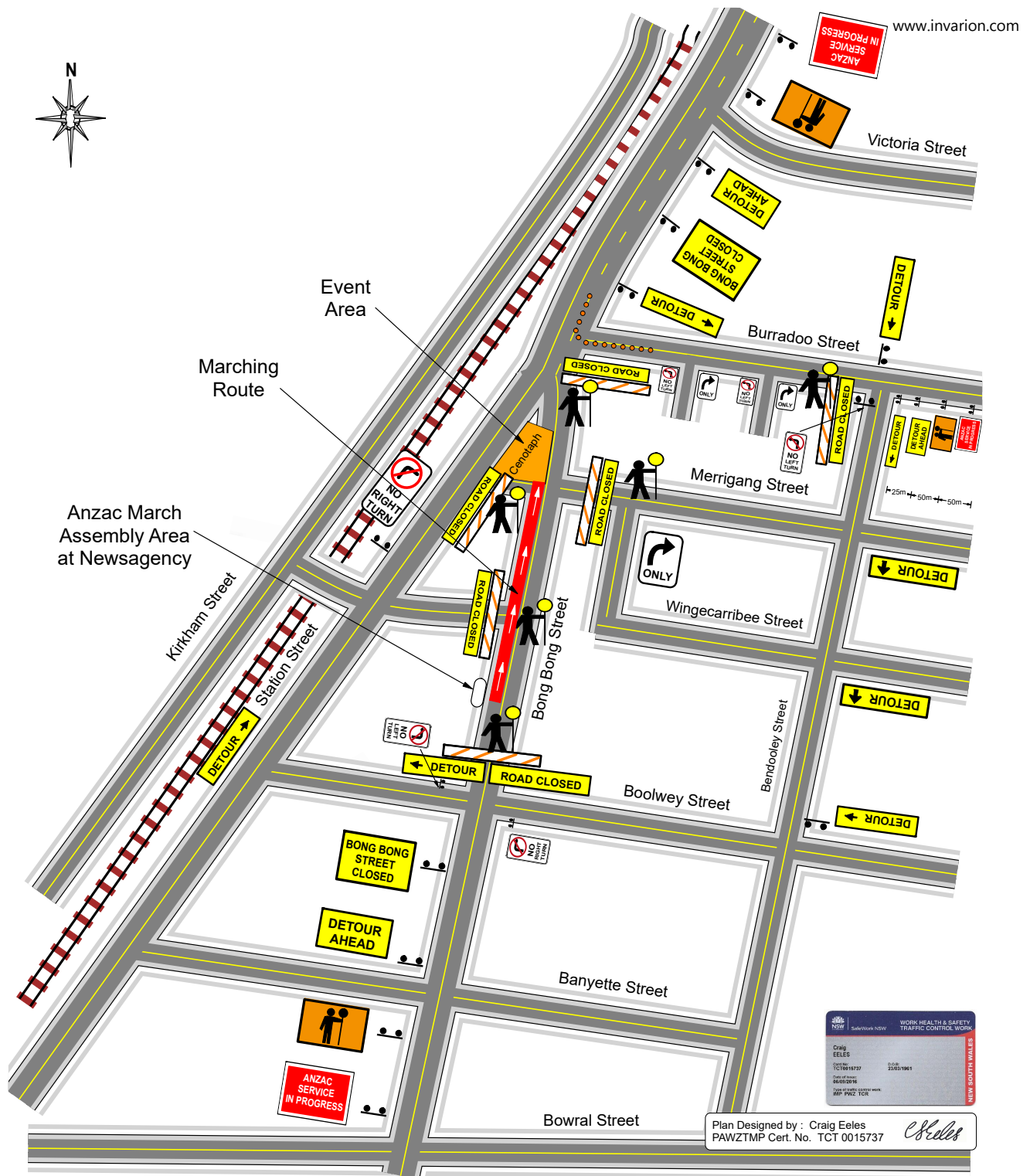
AGENDA OF THE LOCAL TRAFFIC COMMITTEE MEETING WEDNESDAY 13 APRIL 2022

www.invarion.com



Traffic Guidance Scheme 02				Anzac Day - Advance Warning Signs		Ref. ANZAC 2022 - BERRIMA - TGS 02	
Plan Date 06-04-22	Revision A	Revision B	Revision C	Client :	Berrima Residents Association	This plan is not to scale.	
				Location :	Old Hume Highway, Berrima	This plan is intended to comply with AS 1742.3-2018 "Manual of Uniform Traffic Control Devices; Part 3: Traffic control for works on roads" and the Transport NSW "Traffic Control At Worksites" manual 2020 (version 6).	
				Work Date :	Monday 25-04-2022	All Area Traffic Services takes no responsibility for the compliance of this plan if implemented by others.	
				Times :	From 10.00 a.m. to 11.45 a.m.	This plan remains the property of All Area Traffic Services and must not be copied or altered without permission of the Author.	

AGENDA OF THE LOCAL TRAFFIC COMMITTEE MEETING WEDNESDAY 13 APRIL 2022



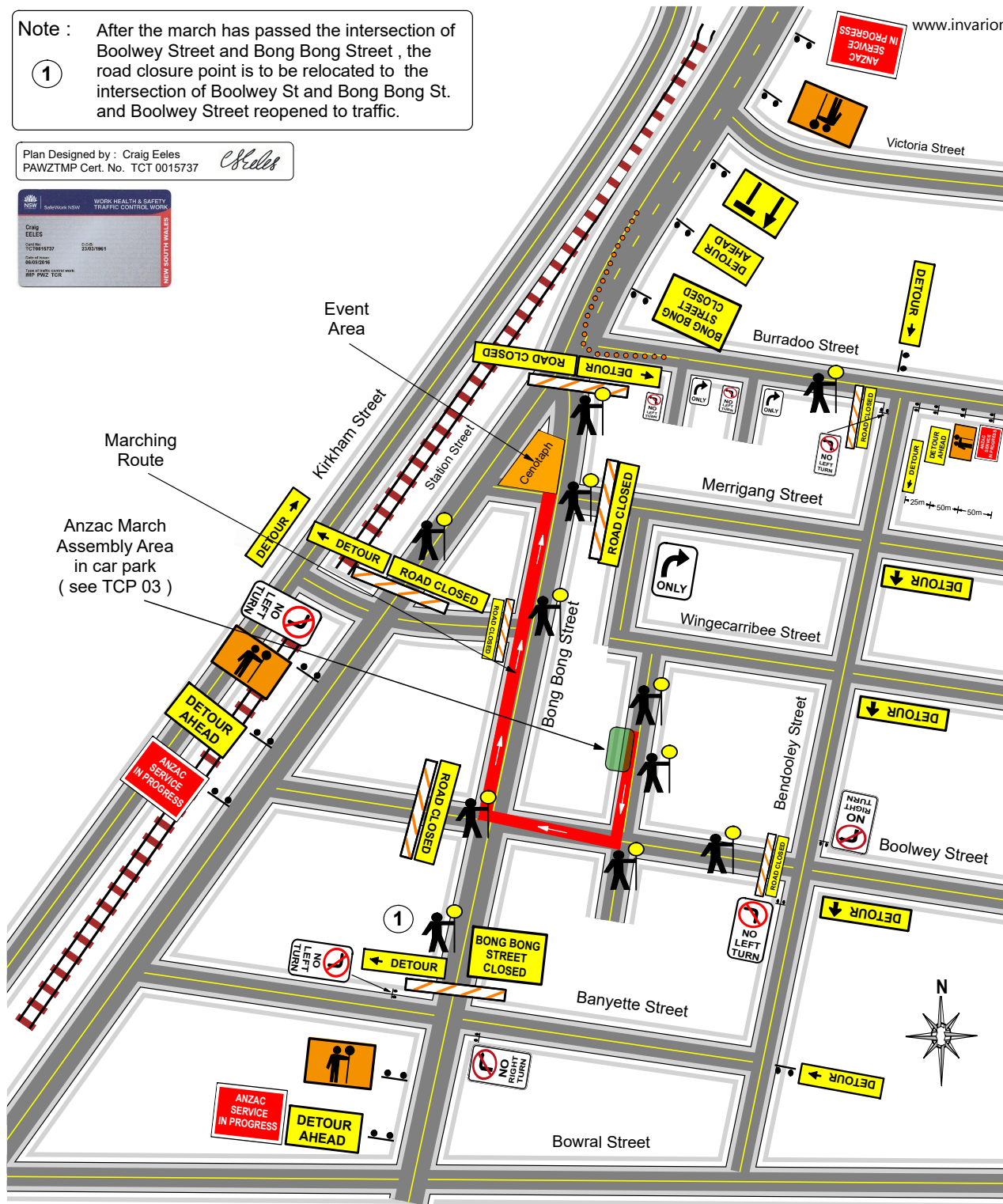
Traffic Guidance Scheme 01				Anzac Day - Road Closure / Detour	Ref. ANZAC 2022 - BOWRAL - TGS 01
Plan Date 06-04-22	Revision A	Revision B	Revision C	Client : RSL - Bowral Branch	<p>This plan is not to scale.</p> <p>This plan is intended to comply with AS 1742.3-2018 "Manual of Uniform Traffic Control Devices; Part 3: Traffic control for works on roads" and the Transport NSW "Traffic Control At Worksites" manual 2020 (version 6).</p> <p>All Area Traffic Services takes no responsibility for the compliance of this plan if implemented by others.</p> <p>This plan remains the property of All Area Traffic Services and must not be copied or altered without permission of the Author.</p>
				Location : Bong Bong Street , BOWRAL	
				Work Date : Monday 25-04-2022	
				Times : From 5.30 a.m. to 7.00 a.m.	

AGENDA OF THE LOCAL TRAFFIC COMMITTEE MEETING WEDNESDAY 13 APRIL 2022

Note : After the march has passed the intersection of Boolwy Street and Bong Bong Street , the road closure point is to be relocated to the intersection of Boolwy St and Bong Bong St. and Boolwy Street reopened to traffic.

1

Plan Designed by : Craig Eeles
PAWZTMP Cert. No. TCT 0015737



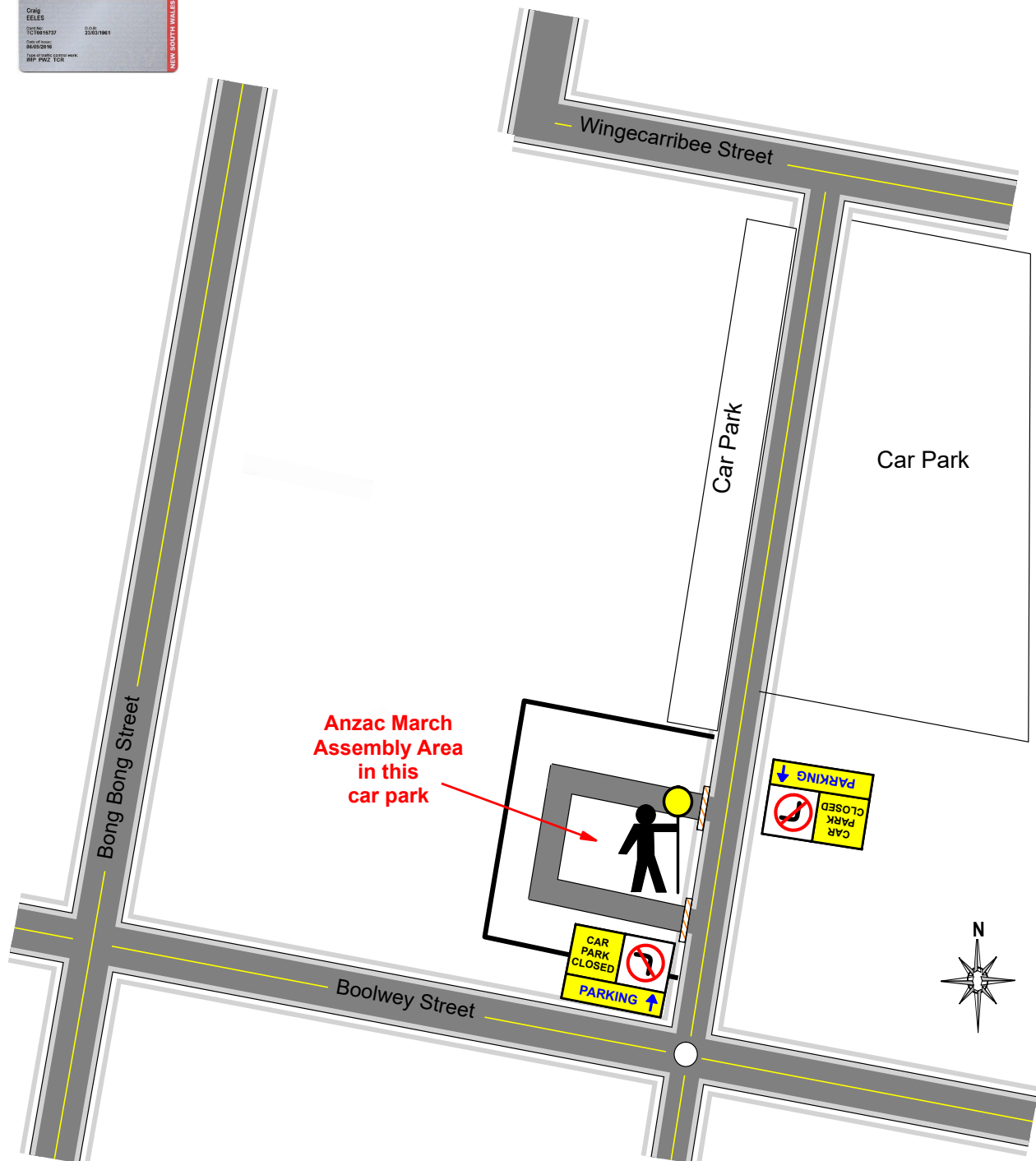

Traffic Guidance Scheme 02				Anzac Day - Road Closure / Detour	Ref. ANZAC 2022 - BOWRAL - TGS 02
Plan Date 06-04-22	Revision A	Revision B	Revision C	Client : RSL - Bowral Branch	<p>This plan is not to scale.</p> <p>This plan is intended to comply with AS 1742.3-2018 "Manual of Uniform Traffic Control Devices; Part 3: Traffic control for works on roads" and the Transport NSW "Traffic Control At Worksites" manual 2020 (version 6).</p> <p>All Area Traffic Services takes no responsibility for the compliance of this plan if implemented by others.</p> <p>This plan remains the property of All Area Traffic Services and must not be copied or altered without permission of the Author.</p>
<p>ALL AREA TRAFFIC SERVICES</p> <p>07 Old Hume Highway Mittagong, NSW 2575. phone. 0407 670088 email. allaretrafficservices@gmail.com</p>				Location : Bong Bong Street , BOWRAL	
				Work Date : Monday 25-04-2022	
				Times : From 10.20 a.m. to 1.00 p.m.	

AGENDA OF THE LOCAL TRAFFIC COMMITTEE MEETING WEDNESDAY 13 APRIL 2022

Plan Designed by : Craig Eeles
PAWZTMP Cert. No. TCT 0015737

C. Eeles

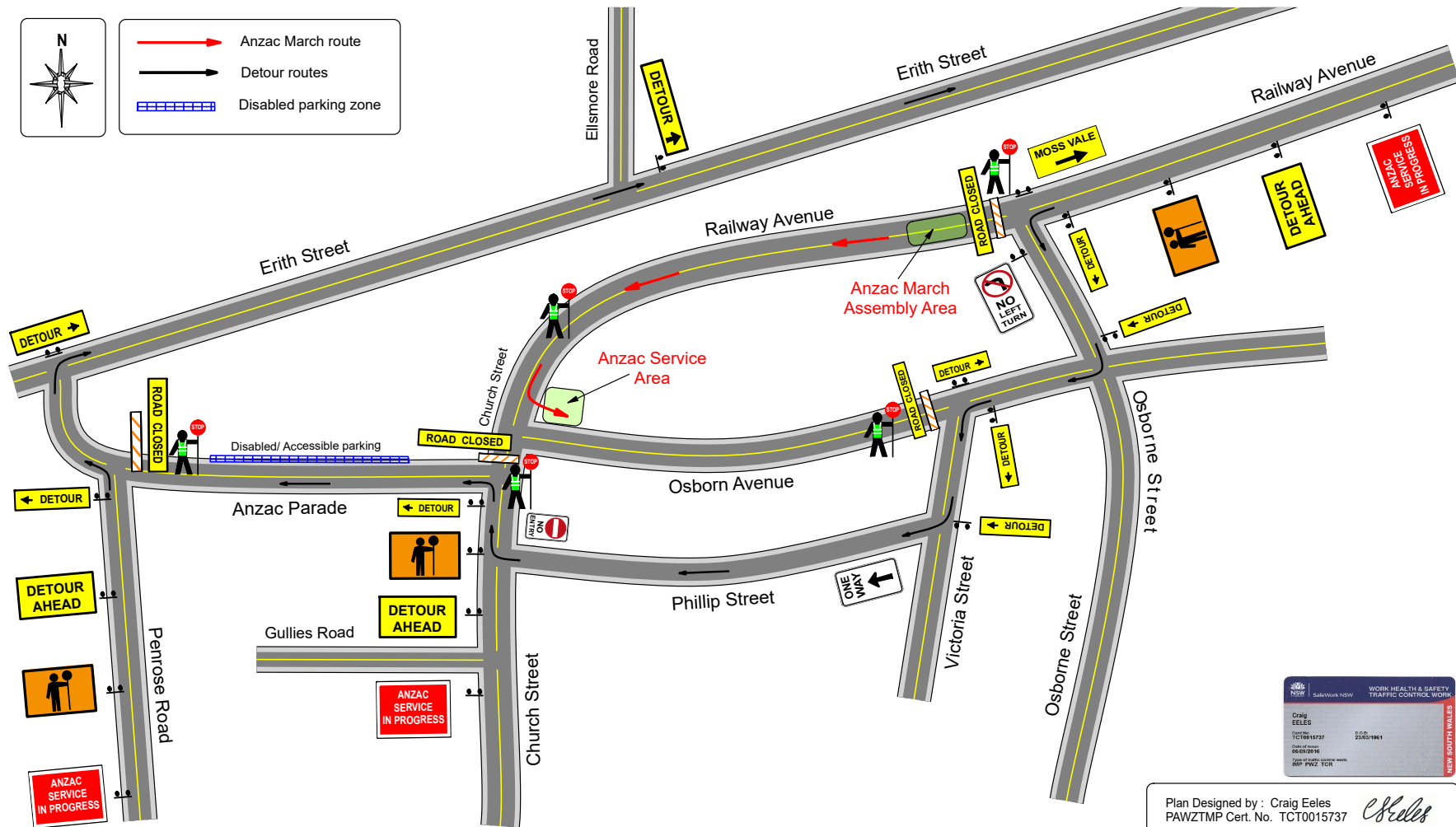
www.invarion.com



Traffic Guidance Scheme 03				Anzac Day - Anzac Assembly Area	Ref. ANZAC 2022 - BOWRAL - TGS 03
Plan Date 06-04-22	Revision A	Revision B	Revision C	Client : RSL - Bowral Branch	<p>This plan is not to scale.</p> <p>This plan is intended to comply with AS 1742.3-2018 "Manual of Uniform Traffic Control Devices; Part 3: Traffic control for works on roads" and the Transport NSW "Traffic Control At Worksites" manual 2020 (version 6).</p> <p>All Area Traffic Services takes no responsibility for the compliance of this plan if implemented by others.</p> <p>This plan remains the property of All Area Traffic Services and must not be copied or altered without permission of the Author.</p>
<p>ALL AREA TRAFFIC SERVICES 07 Old Hume Highway Mittagong, NSW, 2575. phone. 0407 870088 email. allareatrafic@gmail.com</p>				Location : Oxley Car Park , BOWRAL	
				Work Date : Monday 25-04-2022	
				Times : From 5.00 a.m. to 11.00 a.m.	

AGENDA OF THE LOCAL TRAFFIC COMMITTEE MEETING WEDNESDAY 13 APRIL 2022

www.invarion.com




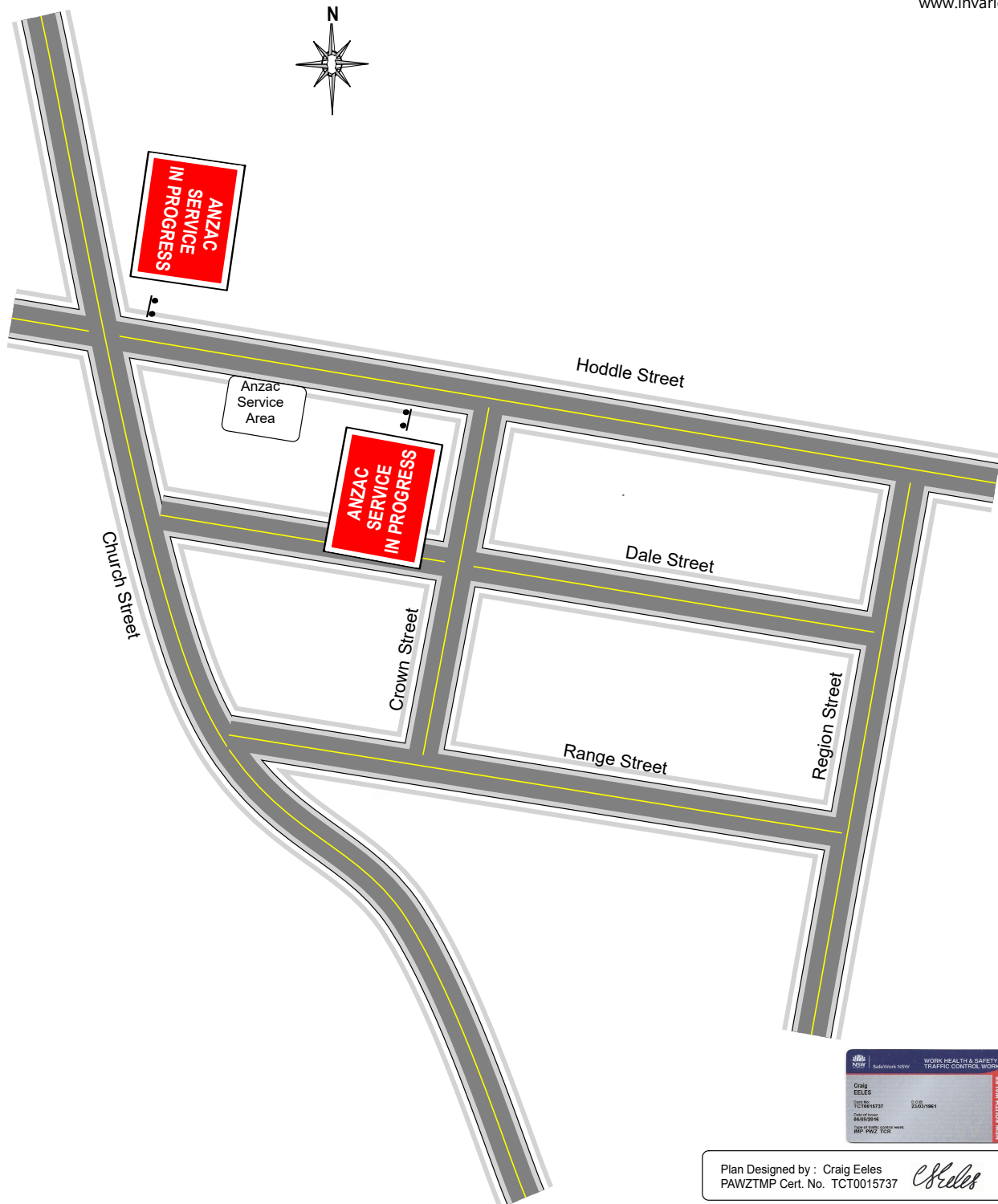
Plan Designed by : Craig Eeles
PAWZTMP Cert. No. TCT0015737

C. Eeles

Plan Date 06-04-22	Revision A	Revision B	Revision C	Traffic Guidance Scheme 01		
AATS ref: ANZAC 2022 - BUND - TGS 01				Road Closure / Detour		
				Railway Avenue BUNDANOON		
				Client : RSL - Bundanoon Branch Location : Railway Avenue , BUNDANOON Work Date : Monday 25-04-2022 Times : From 10.10 a.m. to 11.30 a.m.		
				This plan is not to scale. This plan is intended to comply with AS 1742.3-2009 "Manual of Uniform Traffic Control Devices; Part 3: Traffic control for works on roads", the Victorian Road Management Act 2004 Worksites Safety - Traffic Management Code of Practice, and the RMS "Traffic Control At Worksites" 2004 manual. Any modifications or alterations to this plan must be made by a suitably qualified person to the above standards. All Area Traffic Services takes no responsibility for the compliance of this plan if implemented by others. This plan remains the property of All Area Traffic Services		

AGENDA OF THE LOCAL TRAFFIC COMMITTEE MEETING WEDNESDAY 13 APRIL 2022

www.invarion.com



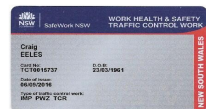
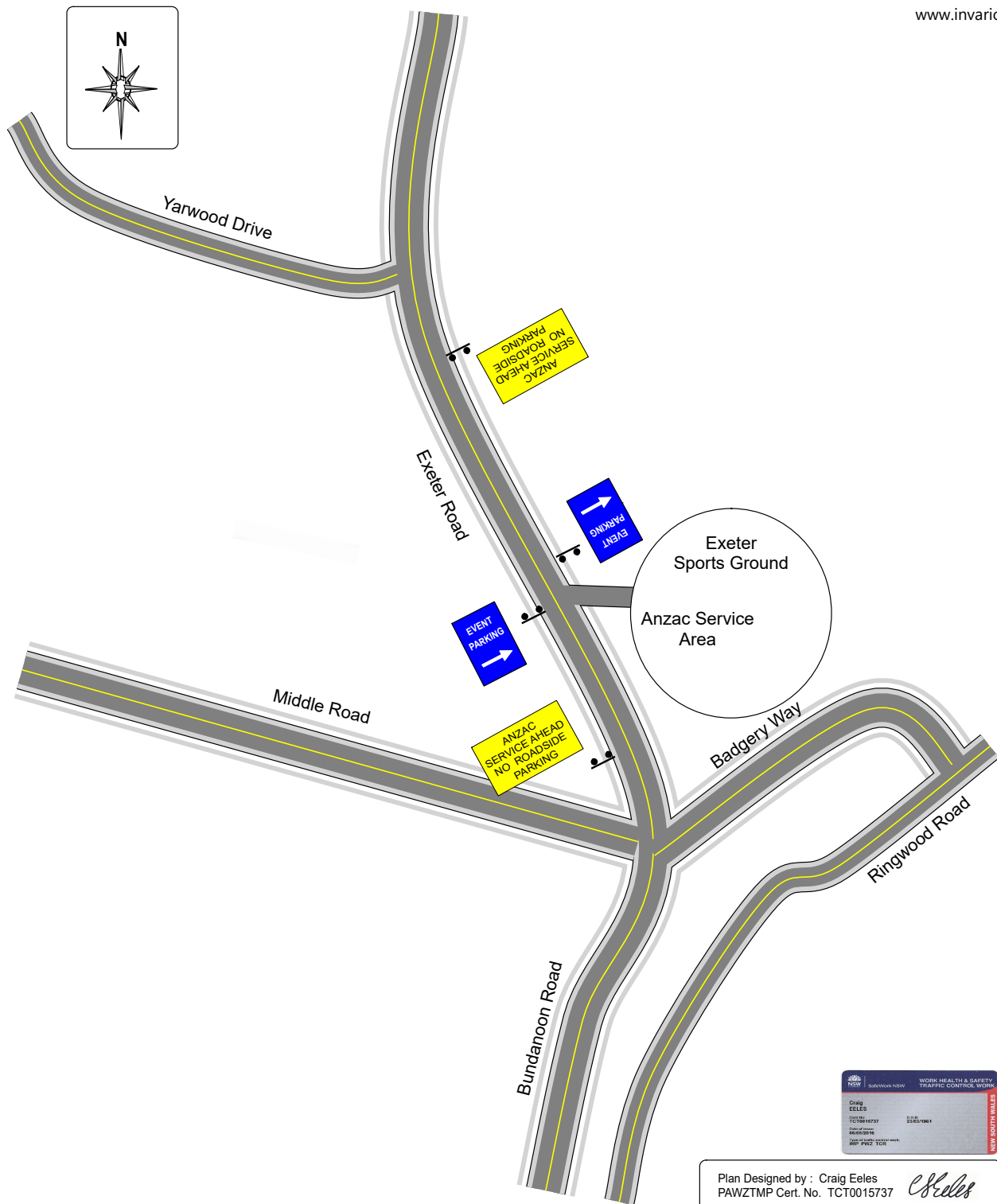
Plan Designed by : Craig Eeles
PAWZTMP Cert. No. TCT0015737

Traffic Guidance Scheme 01				Anzac Day - Advance Warning Signs	Ref. ANZAC 2022 - BURRAWANG - TGS 01
Plan Date 06-04-22	Revision A	Revision B	Revision C	Client : RSL - Burrawang Branch Location : Hoddle Street , BURRAWANG Work Date : Monday 25-04-2022 Times : From 10.00 a.m. to 11.30 a.m.	<p>This plan is not to scale.</p> <p>This plan is intended to comply with AS 1742.3-2018 "Manual of Uniform Traffic Control Devices; Part 3: Traffic control for works on roads" and the Transport NSW "Traffic Control At Worksites" manual 2020 (version 6).</p> <p>All Area Traffic Services takes no responsibility for the compliance of this plan if implemented by others.</p> <p>This plan remains the property of All Area Traffic Services and must not be copied or altered without permission of the Author.</p>



AGENDA OF THE LOCAL TRAFFIC COMMITTEE MEETING WEDNESDAY 13 APRIL 2022

www.invarion.com

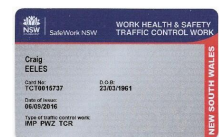
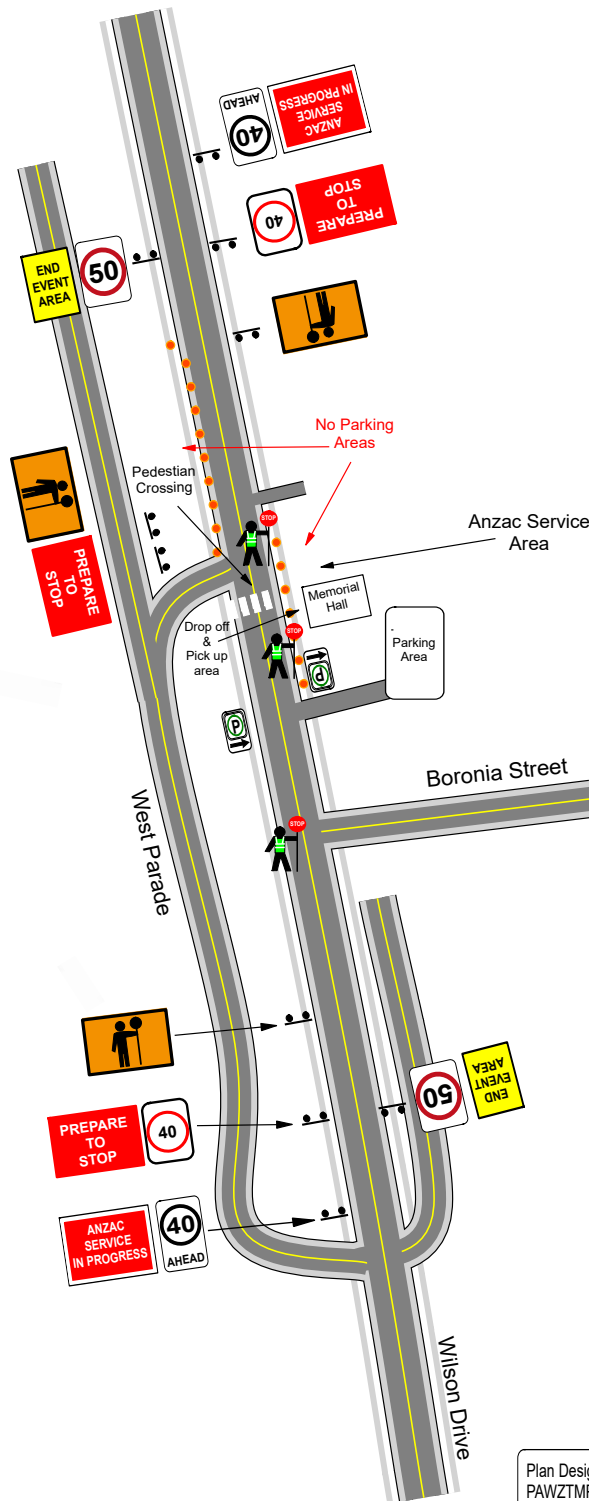
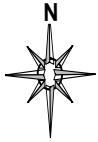


Plan Designed by : Craig Eeles
PAWZTMP Cert. No. TCT0015737

Traffic Guidance Scheme 01				Anzac Day - Advance Warning Signs	AATS Ref. : ANZAC - 2022 - EXETER - TGS 01
Plan Date 06-04-22	Revision A	Revision B	Revision C	Client : RSL - Exeter Branch	<p>This plan is not to scale.</p> <p>This plan is intended to comply with AS 1742.3-2018 "Manual of Uniform Traffic Control Devices; Part 3: Traffic control for works on roads" and the Transport NSW "Traffic Control At Worksites" manual 2020 (version 6).</p> <p>All Area Traffic Services takes no responsibility for the compliance of this plan if implemented by others.</p> <p>This plan remains the property of All Area Traffic Services and must not be copied or altered without permission of the Author.</p>
<p>ALL AREA TRAFFIC SERVICES 07 Old Hume Highway Mittagong, NSW, 2575. phone: 0407 870088 email: allareatraf@icloud.com</p>				Location : Exeter Oval, EXETER	
				Work Date : Monday 25-04-2022	
				Times : From 8.00 a.m. to 10.00 a.m.	

AGENDA OF THE LOCAL TRAFFIC COMMITTEE MEETING WEDNESDAY 13 APRIL 2022

www.invarion.com

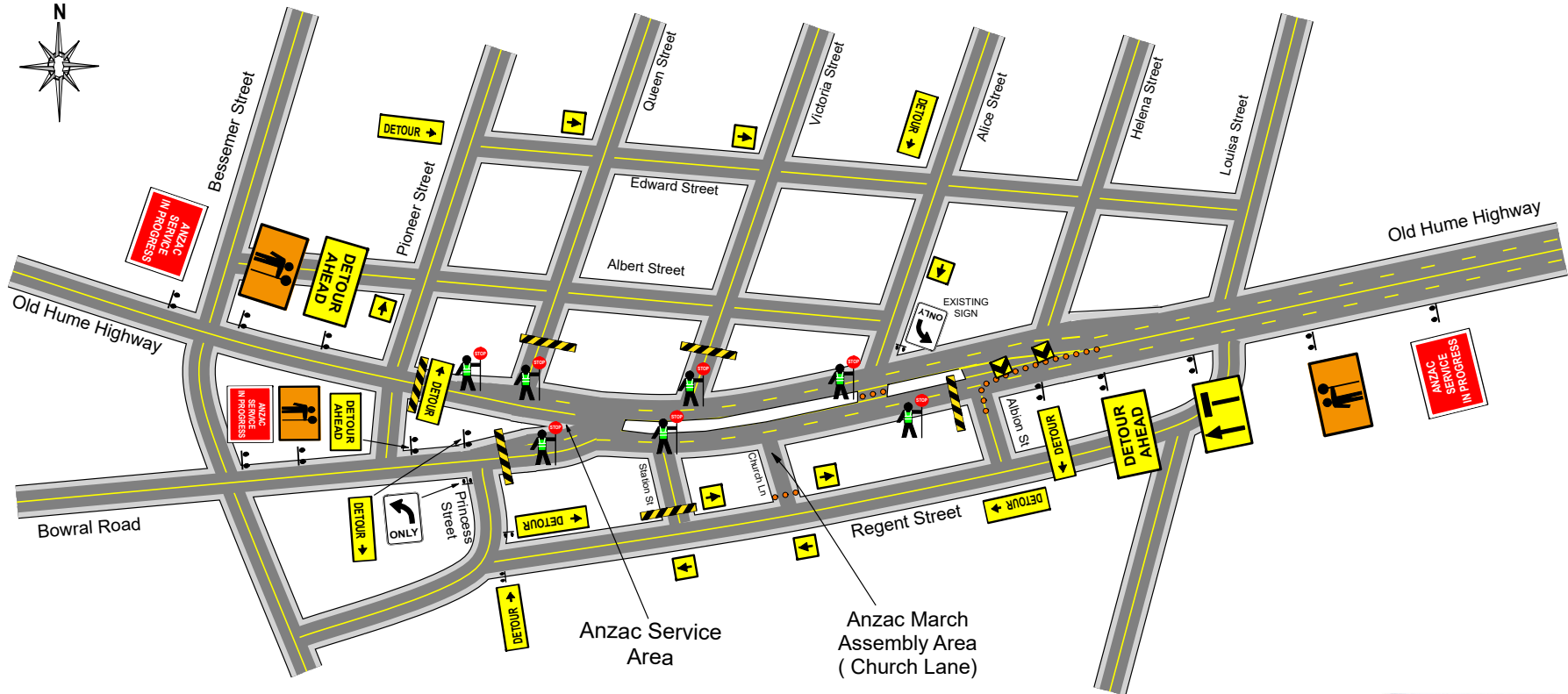


Plan Designed by : Craig Eeles
PAWZTMP Cert. No. TCT 0015737

Traffic Guidance Scheme 01				Anzac Day - Advance Warning Signs	Ref. ANZAC 2022 - HILL TOP - TGS 01
Plan Date 06-04-22	Revision A	Revision B	Revision C	Client : RSL - Hill Top Branch	<p>This plan is not to scale.</p> <p>This plan is intended to comply with AS 1742.3-2018 "Manual of Uniform Traffic Control Devices; Part 3: Traffic control for works on roads" and the Transport NSW "Traffic Control At Worksites" manual 2020 (version 6).</p> <p>All Area Traffic Services takes no responsibility for the compliance of this plan if implemented by others.</p> <p>This plan remains the property of All Area Traffic Services and must not be copied or altered without permission of the Author.</p>
<p>ALL AREA TRAFFIC SERVICES 07 Old Hume Highway Mittagong, NSW, 2575. phone: 0407 870088 email: allareatrafic@gmail.com</p>				Location : Memorial Hall, Wilson Drive, HILL TOP	
				Work Date : Monday 25-04-2022	
				Times : From 4.30 a.m. to 7.30 a.m.	

AGENDA OF THE LOCAL TRAFFIC COMMITTEE MEETING WEDNESDAY 13 APRIL 2022

www.invarion.com



Symbol
 Barrier Board with 'Road Closed' sign attached

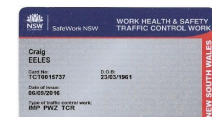
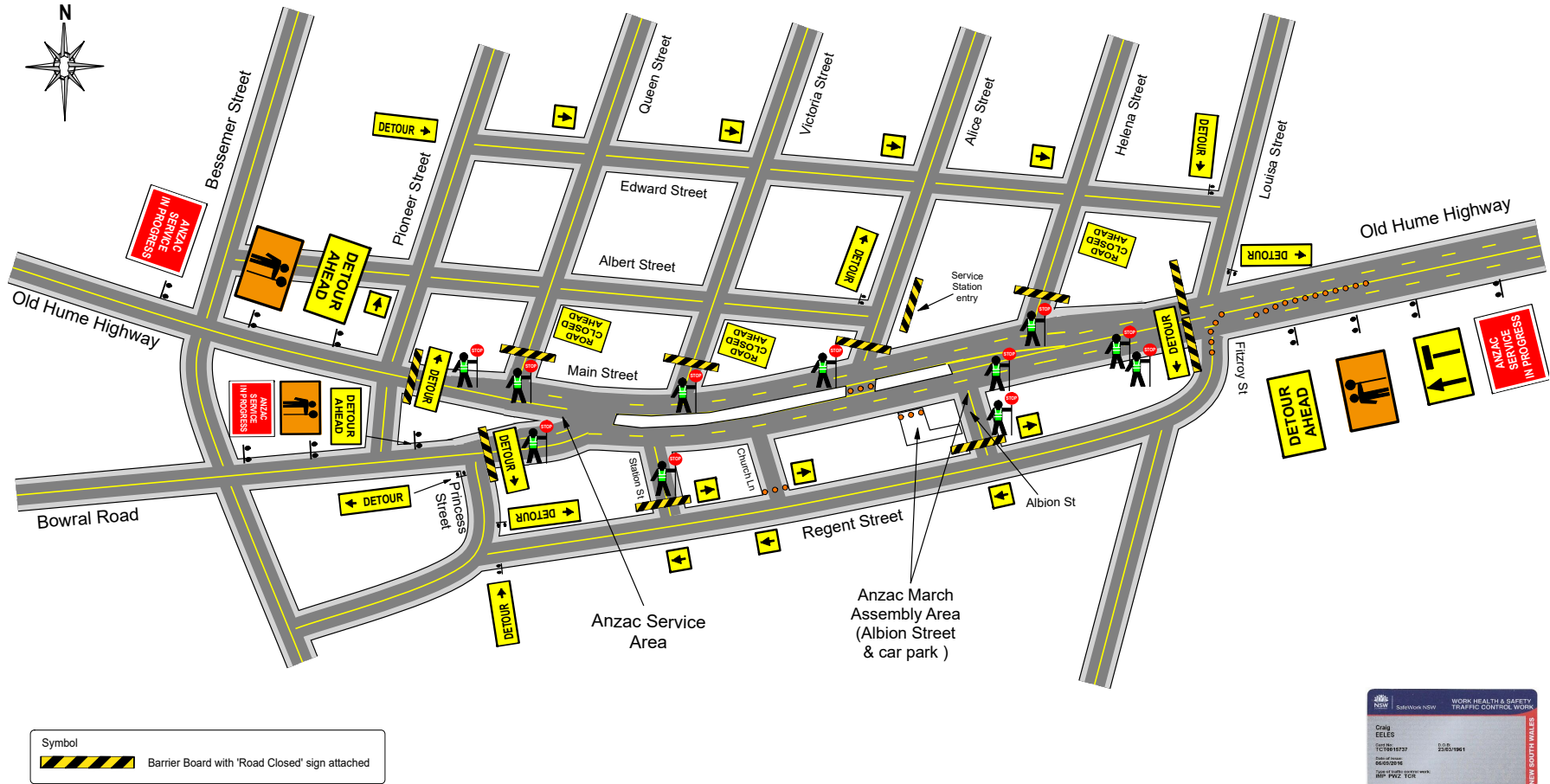


Plan Designed by : Craig Eeles
 PAWZTMP Cert. No. TCT 0015737

Plan Date 06-04-22	Revision A	Revision B	Revision C	Traffic Guidance Scheme 01			Ref. ANZAC 2022 - MITT - TGS 01	
				Anzac Day dawn service. Road closure & detours MITTAGONG			Client : RSL - Mittagong Branch Location : Old Hume Highway, MITTAGONG Work Date : Monday 25-04-2022 Times : From 05.10 a.m. to 06.30 a.m.	
							This plan is not to scale. This plan is intended to comply with AS 1742.3-2019 "Manual of Uniform Traffic Control Devices; Part 3: Traffic control for works on roads" and the Transport NSW "Traffic Control At Worksites" 2020 manual (version 6). Any modifications or alterations to this plan must be made by a suitably qualified person to the above standards. This plan remains the property of All Area Traffic Services	

AGENDA OF THE LOCAL TRAFFIC COMMITTEE MEETING WEDNESDAY 13 APRIL 2022

www.invarion.com



Plan Designed by : Craig Eeles
PAWZTMP Cert. No. TCT 0015737

Plan Date 06-04-22	Revision A	Revision B	Revision C	Traffic Guidance Scheme 02	Client : RSL - Mittagong Branch	Ref. ANZAC 2022 - MITT - TGS 02
				Anzac Day main service. Road closure & detours MITTAGONG	Location : Old Hume Highway, MITTAGONG	This plan is not to scale.
					Work Date : Monday 25-04-2022	This plan is intended to comply with AS 1742.3-2019 "Manual of Uniform Traffic Control Devices; Part 3: Traffic control for works on roads" and the Transport NSW "Traffic Control At Worksites" 2020 manual (version 6).
					Times : From 10.00 a.m. to 12.30 p.m.	Any modifications or alterations to this plan must be made by a suitably qualified person to the above standards.
						This plan remains the property of All Area Traffic Services


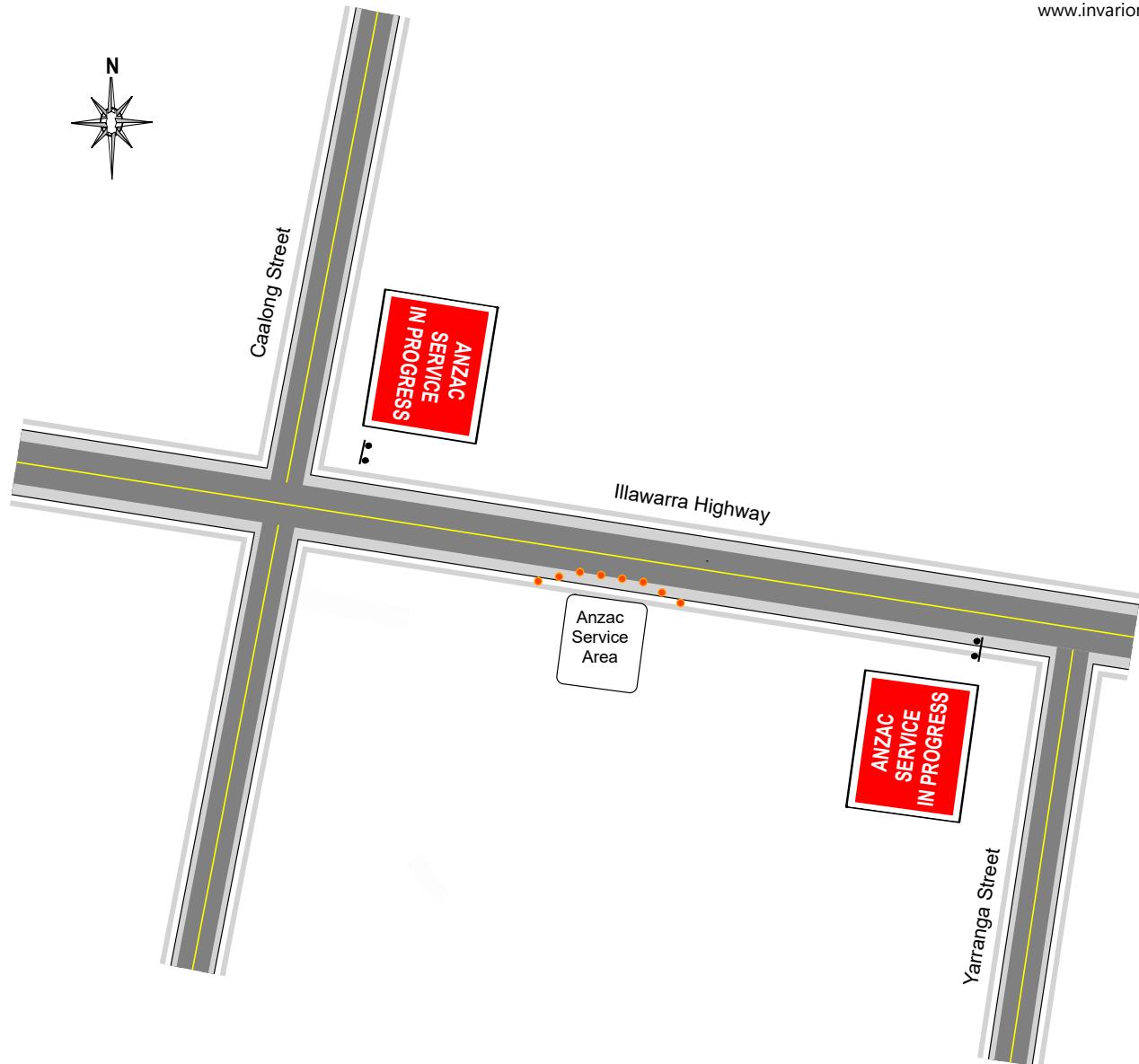
www.invarion.com



Chels

AGENDA OF THE LOCAL TRAFFIC COMMITTEE MEETING WEDNESDAY 13 APRIL 2022

www.invarion.com

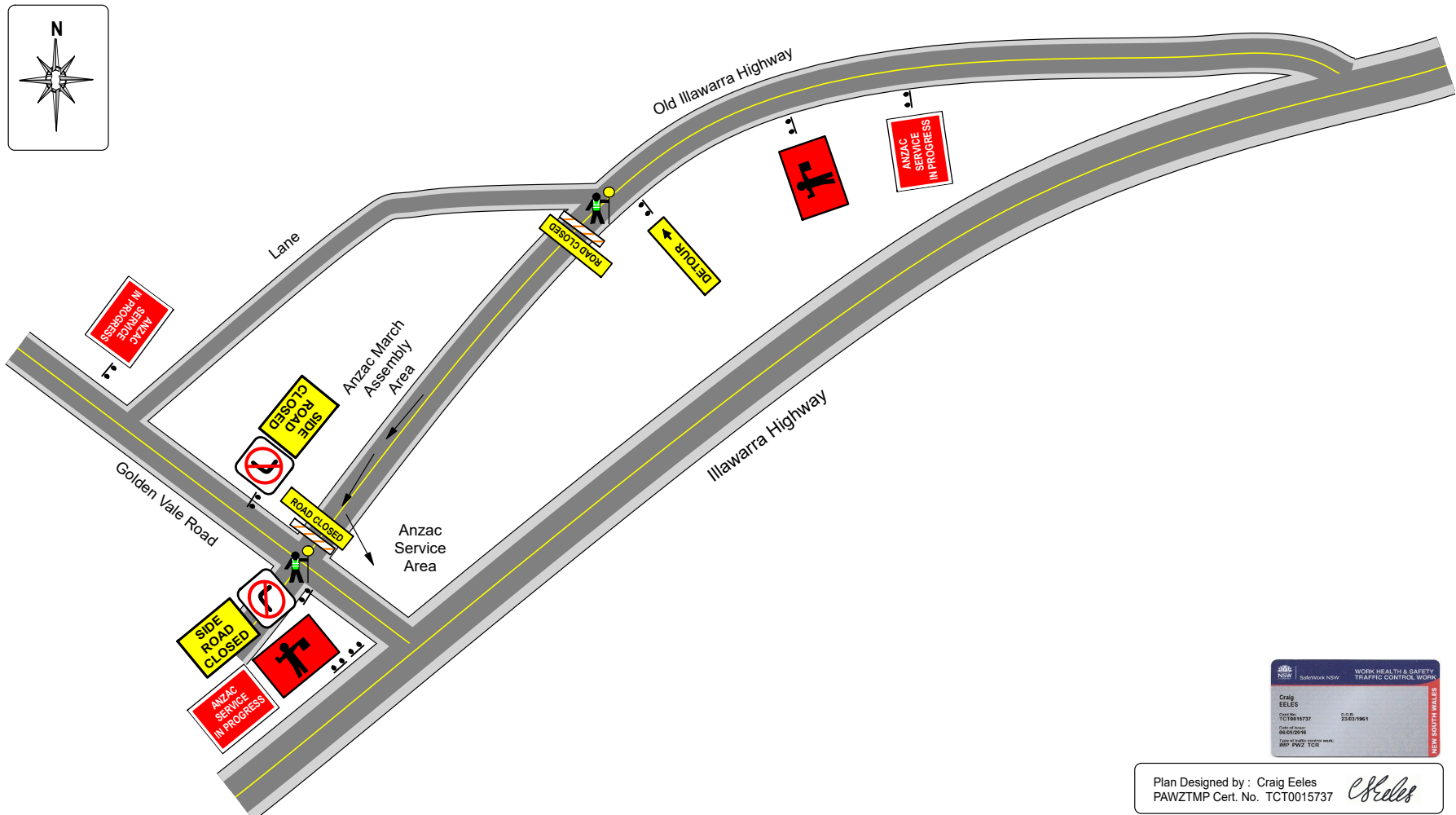


Plan Designed by : Craig Eeles
PAWZTMP Cert. No. TCT 0015737

Traffic Guidance Scheme 01				Anzac Day - Advance Warning Signs	Ref. ANZAC 2022 - ROBERTSON - TGS 01
Plan Date 06-04-22	Revision A	Revision B	Revision C	Client : RSL - Robertson Branch	<p>This plan is not to scale.</p> <p>This plan is intended to comply with AS 1742.3-2018 "Manual of Uniform Traffic Control Devices; Part 3: Traffic control for works on roads" and the Transport NSW "Traffic Control At Worksites" manual 2020 (version 6).</p> <p>All Area Traffic Services takes no responsibility for the compliance of this plan if implemented by others.</p> <p>This plan remains the property of All Area Traffic Services and must not be copied or altered without permission of the Author.</p>
<p>ALL AREA TRAFFIC SERVICES 07 Old Hume Highway Mittagong, NSW, 2575. phone. 0407 870088 email. allareatrafic@gmail.com</p>				Location : Illawarra Highway, ROBERTSON	
				Work Date : Monday 25-04-22	
				Times : From 10.30 a.m. to 12.00 p.m.	

AGENDA OF THE LOCAL TRAFFIC COMMITTEE MEETING WEDNESDAY 13 APRIL 2022

www.invarion.com



Plan Date 06-04-22	Revision A	Revision B	Revision C	Traffic Guidance Scheme 01		Client : RSL - National Servicemans Association	This plan is not to scale. This plan is intended to comply with AS 1742.3-2009 "Manual of Uniform Traffic Control Devices; Part 3: Traffic control for works on roads", the Victorian Road Management Act 2004 Worksite Safety - Traffic Management Code of Practice, and the RMS "Traffic Control At Worksites" 2018 manual
AATS ref: ANZAC - 2022 - SUTT - TGS 01				Road Closure / Detour Old Illawarra Highway SUTTON FOREST			
