

# AGENDA – out of session

## Local Traffic Committee



*We're with you*

Tuesday 16 April 2024

**AGENDA OF THE LOCAL TRAFFIC COMMITTEE MEETING  
TUESDAY 16 APRIL 2024**

---

**1 AGENDA REPORTS .....4**  
    1.1 ANZAC Day 2024 - Traffic Management Arrangements .....4

**Our Mission, Our Vision, Our Values**

**OUR MISSION**

To create and nurture a vibrant and diverse community growing and working in harmony with our urban, agricultural and natural environments

**OUR VISION**

**Leadership:** *'An innovative and effective organisation with strong leadership'*

**People:** *'A vibrant and diverse community living harmoniously, supported by innovative services and effective communication with Council'*

**Places:** *'Places that are safe, maintained, accessible, sympathetic to the built and natural environment, that supports the needs of the community'*

**Environment:** *'A community that values and protects the natural environment enhancing its health and diversity'*

**Economy:** *'A strong local economy that encourages and provides employment, business opportunities and tourism'*

**OUR VALUES**

Integrity, trust and respect

Responsibility and accountability

Communication and teamwork

Service quality

## **1 AGENDA REPORTS**

---

### **1.1 ANZAC Day 2024 - Traffic Management Arrangements**

---

**Report Author: Traffic Engineer**

**Authoriser: Karin Targa**

#### **PURPOSE**

---

To assess the Traffic Management Plans for ANZAC Day Commemoration events proposed to take place Shire wide.

#### **RECOMMENDATION**

---

**THAT the arrangements proposed in the Traffic Management Plan for ANZAC Day 2024 commemoration events to be held on 25 April 2024 be approved subject to the implementation of the approved Traffic Management Plan and approval from the NSW Police in accordance with the Guide to Traffic and Transport Management for Special Events for a Class 2 event.**

#### **REPORT**

---

ANZAC Day commemoration events are proposed to be undertake at various locations in the Wingecarribee Shire on 25 April 2024.

Proposed locations and time are below,

- Berrima Dawn Service – 5am until 6.45am
- Berrima Main Service – 10am until 11.45am
- Bowral Dawn Service – 4am until 7am
- Bowral Main Service – 10 am until 12.30pm
- Bundanoon Service – 9am until 12.30pm
- Burrawang Service – 8am until 10.30am
- Exeter Service – 8am until 10.30am
- Hill Top service – 5am until 7.30am
- Mittagong Dawn Service – 5am until 7am
- Mittagong Main Service – 10 am to 12.30pm
- Moss Vale Service – 10am until 12.30pm
- Robertson Service – 10am until 12pm
- Sutton Forest Service – 7am until 9.15am
- Sutton Forest (7:30am, road closure).

Please see attached traffic management plans and traffic guidance schemes for details.

**AGENDA OF THE LOCAL TRAFFIC COMMITTEE MEETING  
TUESDAY 16 APRIL 2024**

---

**CONCLUSION**

---

The traffic management plans attached have been developed in consultation with all relevant stakeholders. The TMP proposed is similar to previous ANZAC Day events and is recommended for approval.

**ATTACHMENTS**

---

1. TMP ANZAC DAY Wingecarribee 2024 [1.1.1 - 77 pages]



**PLATINUM  
TRAFFIC SERVICES**

# ANZAC DAY

## **ANZAC DAY EVENTS Traffic Management Plan**

### **Wingecarribee Council various locations**



- **Berrima**
- **Bowral**
- **Bundanoon**
- **Burrawang**
- **Exeter**
- **Hill top**
- **Mittagong**
- **Moss vale**
- **Robertson**
- **Suttons Forest**

February 2024 | Version: 1

**AGENDA OF THE LOCAL TRAFFIC COMMITTEE MEETING  
TUESDAY 16 APRIL 2024**



**Approval**

	Prepared by	Approved by
Name:	Jason Hristovski	Thomas McNair
Role:	Operations Manager	Planning Manager
Organisation:	Platinum Traffic services	Platinum Traffic Services
PWZTMP No.	TCT 100 5665	TCT0072729
Signature:		
Date:	11/04/2024	11/04/2024

**Revision history**

Issue	Date	Prepared by	Approved by	Revision description



**Our Mission, Our Vision, Our Values**





**AGENDA OF THE LOCAL TRAFFIC COMMITTEE MEETING  
TUESDAY 16 APRIL 2024**



## Contents

1	Introduction .....	6
1.1	Purpose .....	6
1.2	Objectives .....	6
1.3	Induction .....	6
1.4	Document management .....	7
1.4.1	TMP preparation .....	7
1.4.2	TMP submission .....	7
1.4.3	TMP review .....	7
1.5	Specifications and guidelines .....	7
1.6	Contacts .....	7-8
1.7	Traffic Manager .....	9
1.8	Stakeholder interface .....	10
2	Project information .....	11
2.1	Project details .....	11
2.2	Location .....	12
2.3	Project background .....	13
2.4	Scope of works .....	13
2.5	Existing site data .....	13
2.5.1	Topography .....	13
2.5.2	Traffic volume and composition .....	14
2.5.3	Crash data .....	15
3	Traffic management strategy .....	15
3.1	Verification .....	14
3.2	Updated data from TMS .....	16
3.3	Temporary traffic management method .....	16
4	Traffic staging .....	16
4.1	Overview of staging .....	16
4.2	Stage 1 .....	16
4.3	Stage 2 .....	17
5	Risk management .....	18
5.1	Procedures .....	18
5.1.1	Risk assessment .....	18
5.1.2	Health and safety in design report .....	18
5.1.3	Ensite report .....	18
5.2	Protection of workers .....	18
5.3	Road geometry .....	18
5.4	Cross section .....	19
5.5	Roadside design .....	19
5.6	Sight distance .....	19
5.7	Shading/lighting impacts .....	19
5.8	Speed management .....	19
5.9	Providing safe movements for works traffic .....	19
5.9.1	Construction vehicle movements .....	19
5.9.2	Work site access gates .....	19
5.9.3	Site compound and stockpiles .....	20
5.10	Intersections .....	20
5.11	Private and commercial accesses .....	20
5.12	Public transport .....	20
5.13	Vulnerable road users .....	20
5.13.1	Cyclists .....	20

25<sup>th</sup> April ANZAC DAY TMP

**AGENDA OF THE LOCAL TRAFFIC COMMITTEE MEETING  
TUESDAY 16 APRIL 2024**



5.13.2	Pedestrians.....	20
5.13.3	Motorcyclists.....	20
5.14	Oversize overmass vehicles.....	20
5.15	Parking.....	20
5.16	Special events and holiday periods.....	20
5.17	Significant traffic generating land use.....	20
5.18	Rail interaction.....	20
5.19	Maritime interaction.....	20
5.20	End of queue management.....	21
5.20.1	Maximum expected queue length.....	21
5.20.2	End of queue management strategy.....	21
5.21	Traffic control devices.....	21
5.21.1	Traffic control.....	21
5.21.2	Signage.....	21
5.21.3	Delineation.....	21
5.21.4	Safety barriers.....	21
5.21.5	Variable message signs.....	21
5.21.6	Variable speed limit signs.....	22
5.21.7	Radar activated speed signs.....	22
5.22	Emergency vehicle access.....	22
5.23	Traffic incident management.....	22
5.24	Maintenance of roadways.....	22
5.25	Communication and consultation.....	22
5.26	Site inspections.....	22
5.26.1	Shift inspection.....	22
5.26.2	Weekly inspections.....	22
5.26.3	TMP review.....	22
5.27	Audits.....	23
5.27.1	Road safety audit.....	23
5.27.2	Project G10 Traffic Management audit.....	23
6	Appendices.....	24
	Appendix A – Risk Assessment.....	24
	Appendix B – Traffic guidance schemes.....	28
	Appendix C – Incident Reporting.....	55
	Appendix D – ROL.....	56
	Appendix E – G10.....	<b>Error! Bookmark not defined.</b>
	Appendix F – Inspection & Test Plan.....	71
	Appendix G – Traffic controller, Licenses and Expires.....	74



## **Introduction**

### **1.1 Purpose**

The purpose of this traffic management plan (TMP) is to:

- Describe the work activities being proposed;
- Provide the Project team with the guidelines to perform their work activities in accordance with the requirements of all applicable legislation, regulations, codes and standards, Transport for NSW Traffic Control at Work Sites (TCAWS) Manual V6.1 Feb 2022, and the Transport for NSW G10 Traffic Management (G10) Specification;
- Identify, assess and mitigate foreseeable risks to all road users arising from the proposed works;
- Capture all the information that was considered and decisions made when developing the traffic staging plans (TSP), traffic guidance schemes (TGS), vehicle movement plans (VMP), pedestrian movement plans (PMP) and other associated plans;
- Incorporate the TSP, TGS, VMP, PMP and other associated plans.

### **1.2 Objectives**

The project aims to contribute to the overall KHUP program objectives of:

- Reducing the frequency of fatal and serious injury crashes on the highway through upgrading sections of the corridor that have existing 1 or 2-Star AusRAP ratings to target 3-Star ratings
- Enhancing corridor resilience to road incidents, natural hazards and during emergency situations
- Improving corridor efficiency for all road users through reduction in journey times and costs

The key objectives to be adopted by the project team in accordance with the TMP are:

- Address the travel needs of the public.
- Integrate the works with the local environment.
- Provide protection to workers and the general public from traffic hazards that may arise as a result of the construction activity.
- Manage potential adverse impacts on traffic flows to ensure network performance is maintained at an acceptable level.
- Minimise adverse impacts on users of the road reserve and adjacent properties and facilities.

### **1.3 Induction**

All of the relevant site personnel including subcontractors will be made aware of the requirements of this TMP and its attachments, and their respective responsibilities at their site induction.

25<sup>th</sup> April ANZAC DAY TMP

6

# AGENDA OF THE LOCAL TRAFFIC COMMITTEE MEETING TUESDAY 16 APRIL 2024



Frequently changing and key information such as TGS, VMP and PMP will be presented to site personnel at daily toolbox meetings.

## 1.4 Document management

### 1.4.1 TMP preparation

The TMP and associated documentation has been prepared by Platinum traffic services Operations Manager Jason Hristovski. It has Been Approved by Platinum traffic services Planning Manager Thomas McNair.

Wingecarribee Council, have been consulted when preparing the TMP.

### 1.4.2 TMP submission

This TMP has been submitted for the Principal's acceptance and Approval.

### 1.4.3 TMP review

Wingecarribee Council Members will review the effectiveness of the TMP, to state all aspects of the ANZAC DAY events over multiple locations is suitable and covers all aspects of each event.

A drive through inspection from Council members, Traffic control team leaders and supervisors will determine if everything is working correctly.

Monitoring the effectiveness of the TMP will include, but is not limited to:

- Investigating near misses and crashes to avoid recurrence of any compromise to the safety of road users and road workers;
- Monitoring driver behaviour
- Reviewing vehicle speeds
- Inspecting the temporary signs, devices, barriers and delineation;
- The Effectiveness of the TGSs and TMP in the Event
- Addressing changes in the design of the event process;
- Ensuring the plan adequately addresses the proposed event Risks and Hazards

The TMP and its component plans will be revised and more appropriate measures implemented if the original measures prove not to be fully effective.

Any amendments to the TMP will be in made and accepted in accordance with Sections 0 1.4.1 TMP preparation and 0 1.4.2 TMP submission.

## 1.5 Specifications and guidelines

This TMP is prepared in accordance with Transport for NSW TCAWS V6.1 Feb 2022 Manual and the Transport for NSW G10 Specification.

## 1.6 Contacts

The key traffic management contacts for this project are listed below in Table 0.1.

25<sup>th</sup> April ANZAC DAY TMP

7

**AGENDA OF THE LOCAL TRAFFIC COMMITTEE MEETING  
TUESDAY 16 APRIL 2024**



**Table 0.1 – Traffic management contacts**

Role	Organisation	Name	Phone	Email
Operations Manager	Platinum Traffic Services	Jason Hristovski	0455541033	<a href="mailto:Jason@Platinumtraffic.com.au">Jason@Platinumtraffic.com.au</a>
TGS Designer	Platinum Traffic Services	Thomas McNair	0477260939	<a href="mailto:Thomas@Platinumtraffic.com.au">Thomas@Platinumtraffic.com.au</a>
Traffic Control Supervisor	Platinum Traffic Services	Eddie Wheatley	0418 998 563	<a href="mailto:Ewheatley@platinumtraffic.com.au">Ewheatley@platinumtraffic.com.au</a>
Berrima Organiser	Berrima Residents Association Inc	Eric Savage	0409 823 861	<a href="mailto:ericnsavage@gmail.com">ericnsavage@gmail.com</a>
Bowral Organiser	RSL Bowral Sub Branch	John Cummins	0407 443 727	<a href="mailto:lyncummins@bigpond.com">lyncummins@bigpond.com</a>
Bundanoon Organiser	RSL Bundanoon Sub- Branch	Benard	0403 122 267	
Burrawang Organiser	Burrawang Village Association	Kathryn Wood	0427 520 730	<a href="mailto:Katherinegw27@gmail.com">Katherinegw27@gmail.com</a>
Exter Organiser	Exeter Village Association	Dawn Jonas	0438 779 904	<a href="mailto:admin@exetervillage.org.au">admin@exetervillage.org.au</a>
Hill top Organiser	RSL hill top Sub Branch	Sid Jeffery	0409 646 145	<a href="mailto:Sid.meriej@gmail.com">Sid.meriej@gmail.com</a>
Mittagong Organiser	RSL Mittagong Sub Branch	Stephan Spence	0447 608 684	<a href="mailto:Mittagongsb@rslsw.org.au">Mittagongsb@rslsw.org.au</a>
Moss Vale Organiser	RSL Moss Vale	Eric Campbell	0450 341 861	<a href="mailto:ericcampbell@795@gmail.com">ericcampbell@795@gmail.com</a>
Robertson Organiser	RSL Robertson Sub Branch	Darryl Vievers		<a href="mailto:Darryl_karen@bigpond.com">Darryl_karen@bigpond.com</a>

25<sup>th</sup> April ANZAC DAY TMP

8

# AGENDA OF THE LOCAL TRAFFIC COMMITTEE MEETING TUESDAY 16 APRIL 2024



Role	Organisation	Name	Phone	Email
Suttons Forest Organiser	National Serviceman`s Association of Australia	Norm Mallard	0419 682 444	shnashos@bigpond.com
Wingecarribee Shire Council	Wingecarribee Shire Council	Michael Rayner		<a href="mailto:Michael.rayner@wsc.nsw.gov.au">Michael.rayner@wsc.nsw.gov.au</a>

## 1.7 Traffic Manager

The full time site management team member nominated to be the Traffic Manager is specified in Table 0.2.

*This team member may be a full time dedicated Traffic Manager or may have additional roles on the project, at Wingecarribee council shires discretion, depending on the size and complexity of the project.*

The Traffic Manager holds a current “Prepare Work Zone Traffic Management Plan” qualification and has a minimum of 5 years of recent experience in traffic management on road construction sites of equivalent complexity to this project.

**Table 0.2 – Traffic Manager details**

Details	
Name:	Jason Hristovski
Role:	State Operations Manager
Organisation:	Platinum Traffic Services
PWZTMP No.:	<b>TCT 1005665</b>
Years relevant exp.:	10 Years

The roles and responsibilities of the Traffic Manager include:

- ensuring that the approved traffic management measures are implemented and maintained in accordance with the approved plans;
- carrying out regular inspections of the traffic control measures to ensure that they are effective;
- amending and updating the plans, as required, to ensure that they remain current as the work progresses;
- identifying situations where traffic congestion, or unsafe conditions for vehicles, cyclists, pedestrians and workers, are occurring and providing recommendations for improvement;

## AGENDA OF THE LOCAL TRAFFIC COMMITTEE MEETING TUESDAY 16 APRIL 2024



- maintaining current copies of the Traffic Management Plan and its various component plans, lane occupancy licences and speed zone authorisations, and their controlled distribution;
- keeping records of the Traffic Controllers' qualifications and ensuring that they have either been trained or carried out that work within the previous two years;
- liaising and facilitating regular meetings with the Principal, other authorities and relevant parties on traffic management matters for the site, maintaining records of these meetings and making them available to the relevant persons;
- in conjunction with your Community Relations Manager, undertaking consultations with local businesses and residents;
- providing induction on traffic management measures to site personnel;
- recording, investigating and reporting on all traffic incidents;
- preparing monthly reports on traffic management matters.

### 1.8 Stakeholder interface

Consultation with the following stakeholders will be undertaken when preparing the TMP and throughout the proposed works: The Project Manager will liaise with Community Partnering along with Community & Customer Engagement teams on consultation / engagement activities. Indicative key external stakeholders include:

- Wingecarribee Council Shire Members
- Local MP
- Residents / Businesses along the various locations
- NSW Police & other emergency services
- Transport for NSW
- Traffic Management Centre

The interface with the stakeholders will be engaged through a schedule of regular coordination meetings and information sharing throughout the project as necessary.



## 2 Project information

### 2.1 Project details

The key project details are listed in below in Table 0.1.

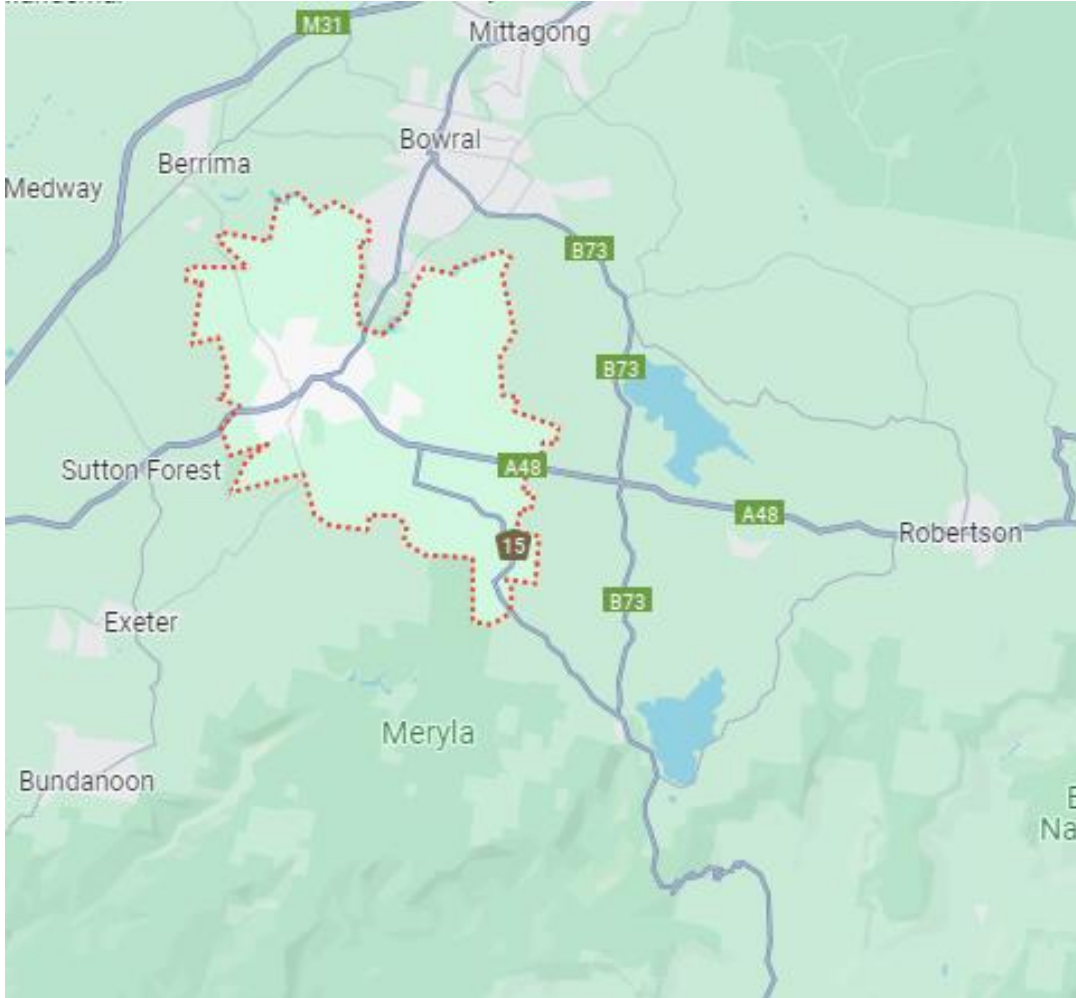
**Table 0.1 – Project details**

Project information	Details
Project title:	ANZAC DAY EVENTS
Project number:	ANZAC DAY
Road name:	Old Hume Highway, Bong Bong Street, Station Street, Railway Ave, Osborn Ave, Hoddle Street, Exeter Rd, Wilson Drive, Bowral Rd, Argyle Street & Illawarra Highway.
Suburb:	Berrima, Bowral, Bundanoon, Burrawang, Exeter, Hill Top, Mittagong, Moss Vale, Robertson & Sutton Forest.
Local Government Area:	Wingecarribee council Shire
Region:	South Coast NSW
Road classification	50 KMH
Project dates:	25 <sup>th</sup> April 2024
Duration of work:	1 Day
Day/Night work:	Day Works
Hours and days of work:	Berrima Dawn Service – 5am until 6.45am Berrima Main Service – 10am until 11.45am Bowral Dawn Service – 4am until 7am Bowral Main Service – 10 am until 12.30pm Bundanoon Service – 9am until 12.30pm Burrawang Service – 8am until 10.30am Exeter Service – 8am until 10.30am Hill Top service – 5am until 7.30am Mittagong Dawn Service – 5am until 7am Mittagong Main Service – 10 am to 12.30pm Moss Vale Service – 10am until 12.30pm Robertson Service – 10am until 12pm Sutton Forest Service – 7am until 9.15am
Nearby concurrent works:	NONE On ANZAC DAY





**2.2 Location – Various locations within Wingecarribee Councils Area**



# AGENDA OF THE LOCAL TRAFFIC COMMITTEE MEETING TUESDAY 16 APRIL 2024



## 2.3 Project background

ANZAC DAY EVENT in Multiple Locations within Wingecarribee shire Council.

## 2.4 Scope of works

- ANZAC DAY Event Traffic control

## 2.5 Existing Site Data

### 2.5.1 Topography

The site was inspected as part of preparing the TMP and the following information was obtained as shown in Table 0.2.

**Table 0.2 – Site data**

Project information	Details
Road cross section (i.e. 2 lane/2 way)	Various
Sign posted speed limit	Various
Pavement type and condition	Bitumen
Horizontal alignment (straights/curves)	Bends, Straights, Curves, hills
Vertical alignment (sags/crests)	crests
Bicycle facilities	Yes
Pedestrian facilities	Yes
Bus facilities	Yes
Traffic signs	Yes
Intersections	Multiple
Traffic signals	None
Accesses	Farm & Resident Access Maintained
Significant traffic generators	Holidays and Snow Season Generate Higher Traffic flow
Other:	<a href="#">Click here to enter text.</a>

### 2.5.2 Traffic volume, Composition & Road Speed

Traffic data for the various locations is as per below.

**AGENDA OF THE LOCAL TRAFFIC COMMITTEE MEETING  
TUESDAY 16 APRIL 2024**



The traffic volumes (ADT and peak hours), and traffic composition were determined by Click here to enter text. and are specified in the Table 0.3, Table 0.4, and Table 0.5 below.

**Table 0.3 – Traffic volumes**

**Berrima**

Period	Details
ADT	<6000

**Road Speed 50 KMH**

**Bowral**

Period	Details
ADT	<6000

**Road Speed 50 KMH**

**Bundanoon**

Period	Details
ADT	<6000

**Road speed 50 KMH**

**Burrawang**

Period	Details
ADT	<1500

**Road Speed 50 KMH**

**Exeter**

Period	Details
ADT	<1500

**Road Speed 50 KMH**

**Hill Top**

Period	Details
ADT	<6000

**Road Speed 50 KMH**

**Mittagong**

Period	Details
ADT	<6000

**Road Speed 50 KMH**

**Moss Vale**

Period	Details
ADT	<6000

**AGENDA OF THE LOCAL TRAFFIC COMMITTEE MEETING  
TUESDAY 16 APRIL 2024**



**Road Speed 50 KMH**

**Robertson**

Period	Details
ADT	<6000

**Road Speed 50 KMH**

**Sutton Forest**

Period	Details
ADT	<1500

**Road Speed 50 KMH**

**Table 0.4 – Peak hour traffic volumes**

Period	Time	Volume (veh/hr)
AM Peak (direction of travel)	0730 – 0900	
PM Peak (direction of travel)	1530 - 1700	

**Table 0.5 – Traffic composition**

Vehicle	Percentage
Heavy	12%
Light	88%

**2.4.3 Crash data**

- There has been a number of crashes in the area over the last few years, but no data was supplied for this information.



### **3 Traffic management strategy**

---

#### **3.1 Verification**

The project traffic management strategy (TMS) prepared by the Platinum traffic services which has Data Supplied from Wingecarribee Council and Pervious TMPs.

#### **3.2 Updated data from TMS**

The traffic data provided in the TMS was accurate and has been included in Section

*OR*

The traffic data provided in the TMS was out of date and more recent data has been included in Section

#### **3.3 Temporary traffic management method**

The temporary traffic management option recommended by the Thomas from Platinum traffic services was Around and Through in various sections of the Event. The temporary traffic management option recommended by the Thomas has been adopted for the TMP. Justification for this decision is provided below.



## **4 Traffic staging**

---

### **Overview of staging**

#### **Stage 1**

*Event TTM Signage Setup*

#### **Stage 2**

ANZAC DAY EVENT DAWN SERVICE

#### **Stage 3**

ANZAC DAY NORMAL SERVICE

#### **Stage 4**

### **EVENT TTM PACKUP**



## 5 Risk management

### 5.1 Procedures

A number of procedures have been followed to contribute towards the management of risks to road users and road workers during the construction of this project as identified below.

#### 5.1.1 Risk assessment

**Table 0.1 – Traffic Management Risk Assessment Workshop register**

Organisation	Name	Position	Email
Platinum Traffic Services	Thomas McNair	Planning Manager	<a href="mailto:Thomas@platinumtraffic.com.au">Thomas@platinumtraffic.com.au</a>
Platinum Traffic Services	Jason Hristovski	Operations Manager	<a href="mailto:Jason@platinumtraffic.com.au">Jason@platinumtraffic.com.au</a>

A risk assessment was undertaken on the TMP as part of the traffic management risk assessment workshop. It is in the appendices.

#### 5.1.2 Health and safety in design report

Any Health and safety issues that may arise must be reported to relevant parties and documented.

#### 5.1.3 Ensite report

Risks to personnel were recorded in the project *Ensite report* and all items have been addressed in the project *Safe Work Method Statements (SWMS)*. The project *Ensite report* and *SWMS* have been reviewed and considered during preparation of this TMP.

### 5.2 Protection of workers

No workers within 1.2m of the live lane speed reduced to 40km.

### 5.3 Road geometry

The minimum design travel speed is specified in the table below:

**Table 0.2 – Design speed**

Feature	Design speed (km/h)
Highway/Main road	40KM Road Works
Side road	40KM Road Works



**5.4 Cross section**

The minimum widths provided through the work zone are specified in the table below.  
*If these are less than existing conditions how will the risks be addressed?*

**Table 0.3 – Cross section widths**

Feature	Minimum width (m)
Travel lane	Click here to enter text.
Nearside shoulder (sealed)	Click here to enter text.
Nearside shoulder (unsealed)	Click here to enter text.
Offside shoulder (sealed)	Click here to enter text.
Offside shoulder (unsealed)	Click here to enter text.

Figure 1 – Typical temporary cross section

**5.5 Roadside design**

NA

**5.6 Sight distance**

Advanced warning signage at TCAWS V6.1 Feb 2022 recommendations prior to site to ensure adequate advanced warning.

**5.7 Shading/lighting impacts**

*Manual Stop Slow is to be used at control points to maximise control point visibility*  
*No Works during fog where impacts road user visibility on site assessment to be done prior to works starting or fog clears*

**5.8 Speed management**

Road speed reduced to 40 kmh to maintain traffic flow and minimise impact to road users. On site traffic supervisor is monitor traffic speed compliance and report Platinum Manager and project manager to implement further controls ie portable speed radar and or the use of TMA

**5.9 Providing safe movements for works traffic**

**5.9.1 Construction vehicle movements**

NA

**5.9.2 Work site access gates**

NA



# AGENDA OF THE LOCAL TRAFFIC COMMITTEE MEETING TUESDAY 16 APRIL 2024



## 5.9.3 Site compound and stockpiles

## 5.10 Intersections

### Multiple

## 5.11 Private and commercial accesses

NA

## 5.12 Public transport

Minimal Impact Due to Public Holiday

## 5.13 Vulnerable road users

Minimal Impact Due to Public Holiday

### 5.13.1 Cyclists

Minimal impact, They will need to follow traffic controller instructions of stop slow or Detour.

### 5.13.2 Pedestrians

Minimal impact, They will need to follow traffic controller instructions of stop slow or Detour.

### 5.13.3 Motorcyclists

Minimal impact, They will need to follow traffic controller instructions of stop slow or Detour.

## 5.14 Oversize over mass vehicles

Should not be any OSOM vehicles in these areas.

## 5.16 Special events and holiday periods

As Outlined In TfNSW Restriction Calendar

## 5.17 Significant traffic generating land use

NA

## 5.18 Rail interaction

NA

## 5.19 Maritime interaction

NA

25<sup>th</sup> April ANZAC DAY TMP

20

# AGENDA OF THE LOCAL TRAFFIC COMMITTEE MEETING TUESDAY 16 APRIL 2024



## 5.20 End of queue management

### 5.20.1 Maximum expected queue length

*Que Length calculation is not needed as event will have minimal impact due to the time it is on and the public holiday of ANZAC DAY. Traffic will run through and Around Events.*

### 5.20.2 End of queue management strategy

Que Management is needed when the Queuing traffic exceeds 1.5D from the first vehicle in the Lineup. If you are unsure of how this works please contact your supervisor ASAP. If the queuing traffic exceeds 1.5D, Que management Procedures must be implemented. Use of Que symbolic and additional prepare to stop Signage is required to be added to the existing TGS setup. If you have any Queuing Traffic Issues Please contact your supervisor or management ASAP.

- Traffic Supervisor to monitor
- No stoppage useless required
- Traffic holds no longer than 2 mins
- Green time no longer then 30 seconds
- Worksite Length no Longer then 500m at 40kmh
- Advanced warning signage at TCAWs recommendation
- Portable traffic lights to maximise control point visibility

## 5.21 Traffic control devices

### 5.21.1 Traffic control

Manual Stop slow, Road closures and Detours.

### 5.21.2 Signage

All Signage at TCAWs Recommendations all speed signage to be duplicated or repeated

### 5.21.3 Delineation

Traffic Cones to be user to define work zone and travel lanes

Apart from Taper delineation is to be placed near or on existing lane lines

### 5.21.4 Safety barriers

NA

### 5.21.5 Variable message signs

NA

25<sup>th</sup> April ANZAC DAY TMP

21

# AGENDA OF THE LOCAL TRAFFIC COMMITTEE MEETING TUESDAY 16 APRIL 2024



## 5.21.6 Variable speed limit signs

Traffic supervisor to monitor road user speed compliance contact project supervisor and PTS traffic ops manager if required

## 5.21.7 Radar activated speed signs

Traffic supervisor to monitor road user speed compliance contact project supervisor and PTS traffic ops manager if required

## 5.22 Emergency vehicle access

Traffic control are not to stop emergency vehicle

## 5.23 Traffic incident management

*All incidents and accidents are to be immediately reported to Event Supervisors , Works Supervisor, PTS Supervisor and PTS Operations Manager (Traffic Control) & Wingecarribee Council.*

*An accident/incident report shall be completed and submitted to the Works Coordinator and Divisional Manager within 24 hours. Compliance with HR Manual Procedures 6.4 & 6.5 shall be achieved, including (if required) notification of Workcover.*

## 5.24 Maintenance of Road

NA

## 5.25 Communication and consultation

Site Meetings with Site Supervisors, Event Organisers, Wingecarribee Council in conjunction with Platinum Traffic Services.

## 5.26 Site inspections

### 5.26.1 Shift inspection

*Daily – Must complete E4 – Daily / Shift TTM Checklist Form*

*Daily - Must Complete E5 – Post Completion Form*

### 5.26.2 Weekly inspections

Not Applicable

### 5.26.3 TMP review

*Operations Manager Platinum Traffic Services and Wingecarribee Council.*

**AGENDA OF THE LOCAL TRAFFIC COMMITTEE MEETING  
TUESDAY 16 APRIL 2024**



**5.27 Audits**

**5.27.1 Road safety audit**

NA

**5.27.2 Project G10 Traffic Management audit**

NA



**AGENDA OF THE LOCAL TRAFFIC COMMITTEE MEETING  
TUESDAY 16 APRIL 2024**



**Appendices**

**Appendix A – Risk Assessment**

PTS - 001 Platinum Traffic Services		Risk assessment and risk control worksheet										RA	
For information about this form see procedure: OCP-03 Risk Management procedure													
Project	ANZAC DAY Memorial Events												
Road Name	Multiple Roads												
Sequence of activities	Safety hazards and environmental impacts	Initial risk			Control actions	Residual risk							
		S or E	How severe?	How likely?		S or E	How severe?	How likely?					
Risk rating				Risk rating									
Queued Traffic	Accident, Death or Injury	E	C1	L2	A	Que management on site. Que Management signage to be installed. Additional PTS also to be installed.	S	C2	L2	B			
High traffic Volume	Accident, Death or Injury	E	C1	L2	A	Que management on site. Que Management signage to be installed. Additional PTS also to be installed. If traffic volume is to high need to re assess the works.	S	C2	L2	B			
Traffic Composition	Accident, Death or Injury	E	C1	L1	A	Allow for proper braking distances for all traffic. Allow for clear sight distances and advanced warning signage	S	C2	L2	B			
Exposure and proximity of workers to live traffic	Accident, Death or Injury	E	C1	L1	A	Maintain 40kmh roadworks speed. Never turn back to traffic. Spotters to be used. Follow SWMS	S	C2	L2	B			
Length of Delays	Accident, Death or Injury	E	C1	L2	A	Maintain Green times of no longer than 30 seconds. Maintain holds no longer than 2 mins.	S	C2	L3	B			
Non-Compliance with temporary speed limits	Accident, Death or Injury	E	C1	L1	A	Advanced warning signage in clear view of motorists.	S	C2	L2	B			
Reduced land and Shoulder Widths	Accident, Death or Injury	S	C2	L1	B	Spotter to be used.	S	C3	L2	C			
Site vehicle access and Egress Points	Accident, Death or Injury	S	C2	L2	C	Spotter to be used	S	C3	L2	C			

25<sup>th</sup> April ANZAC DAY TMP

# AGENDA OF THE LOCAL TRAFFIC COMMITTEE MEETING TUESDAY 16 APRIL 2024



RA		Risk assessment and risk control worksheet									
Sequence of activities	Safety hazards and environmental impacts	Initial risk			Control actions	Residual risk					
		S or E	How severe?	How likely?		Risk rating	S or E	How severe?	How likely?	Risk rating	
Sight Distances	Accident, Death or Injury	E	C2	L1	Maintain 1.5D sight distance to traffic controller position. Signage to be installed as per TCAWS	S	C3	L2	B		
Emergency services	Accident, Death or Injury	E	C2	L1	Emergency services must have clear path when traveling	S	C3	L2	B		
Transport services	Fatigue, Non normal conditions, Accident, Death or Injury	E	C2	L2	Not to stop them for long periods of time.	S	C3	L3	B		
Access to private and commercial Properties	Angry residents or civilians, Hostile towards traffic control	S	C2	L2	Must maintain access to farms and properties	S	C3	L3	C		
Local road Access	Angry residents or civilians, Hostile towards traffic control	S	C2	L2	Must maintain access to farms and properties	S	C3	L3	C		
Use Of Manual Stop Slow	Hit by vehicle, Flora fauna, Slips trips and Falls, Heavy Vehicles, OSOM & Weather.	E	C1	L1	PPE, Follow SWMS, Following Stop Slow Practices from TCAWS, Never turn Back on traffic, Keep Clear of OSOM and Heavy Vehicles, Keep out of bad Weather (rain, Fog, SNOW), Watch slips trips and Falls. Complete SWMS each Job with Risk Assessment on each site.	S	C2	L2	B		
Supervisor's signature		Print name			Jason Hristovski	Date		5/2/24			
Names and signatures of people involved in the risk assessment		Risk rating	Risk level		Action						
		A	VERY HIGH		Very High risks are generally intolerable and should be avoided except in extraordinary circumstances. An alternative solution must be found and all necessary steps must be taken to reduce the risk below this level without delay.						
		B	HIGH		High risks are undesirable. They can only be tolerated if it is not reasonable practicable to reduce the risk further. High risks are considered to be on the verge of being unacceptable and must be given immediate priority.						
		C	MEDIUM								

# AGENDA OF THE LOCAL TRAFFIC COMMITTEE MEETING TUESDAY 16 APRIL 2024



RA		Risk assessment and risk control worksheet						
		<p>Medium risks are generally tolerable if it is not reasonably practicable to reduce the risk further. Additional treatment measures should be sought if significant benefit can be demonstrated and/or there is an additional treatment measure which is recognised as good practice in other like environments.</p> <p>Low risks are considered to be broadly acceptable. If options for further risk reduction exist and costs are proportionate to the benefit, then implementation of such measures should be considered.</p>						
		Consequence						
		D	LOW					
		<p>A = Very High, B = High, C = Medium, D = Low</p>						
Type		C6 Insignificant	C5 Minor	C4 Moderate	C3 Major	C2 Severe	C1 Catastrophic	
Safety	Minor injury not requiring first aid or medical treatment. Not requiring first aid or medical treatment. No lost time.	Minor injuries or illnesses resulting in hospitalisation, lost time and/or potential permanent impairment. Injuries to customers/ community requiring hospitalisation.	Minor injuries or illnesses as defined S36 WIS Act resulting in hospitalisation, lost time and/or potential permanent impairment. Multiple injuries to customer/ community requiring hospitalisation. Single event and/or multiple locations. Co-ordinated emergency response required.	Single Fatality, 10 to 20 serious injuries/illnesses as defined S36 WIS Act resulting in hospitalisation, lost time and/or potential permanent impairment. Injury to staff. Could impact safety across the network. Co-ordinated emergency response required.	Multiple Fatalities and / or > 20 serious injuries/illnesses as defined S36 WIS Act resulting in hospitalisation, lost time and/or potential permanent impairment. (Permanent disabilities/chronic diseases).			
Environment	No appreciable changes to environment.	Short-term (< 1 year) and/or well-contained environmental impact. Minor remedial actions probably required.	Short to medium term (between 1 and < 5 years) environmental impact. Considerable remedial actions probably required.	Medium-term (> 5 years) environmental impact. Extensive remedial actions probably required.	Long-term (> 10 years) large-scale environmental impact. Extensive and ongoing remedial actions probably required.			
Project Delivery	Minor delay (< 3 days) in completion and/or possible budget overrun not exceeding 5%. Benefit realisation may have a slight decrease but largely intact.	Delay (< 10 days or up to 10% increase in project schedule) in completion and/or budget overrun of less than 10%. Benefit realisation partially impaired but still adds value and economically sound. No public impacts.	Serious delay (< 30 days or up to 25% increase in project schedule) in completion and/or budget overrun of greater than 10%. Benefit realisation partially impaired but still adds value and economically sound. No public impacts.	Major delay (< 90 days or up to 50% increase in project schedule) in completion and/or budget overrun up to 20%. Cost/benefit analysis may not have supported the program go ahead. Publicly announced milestone missed due to external circumstances.	Severe delay (< 1 year or over 50% increase in project schedule) in completion and/or budget overrun of up to 100%. Will probably require a major project in the foreseeable future to either rectify or complete the results of this project. Publicly announced milestone significantly missed on project.			
L1 Almost Certain		D	C	B	A	A	A	
L2 Very Likely		D	C	B	B	A	A	
L3 Likely		D	C	C	B	B	A	
L4 Unlikely		D	D	C	C	B	B	

**AGENDA OF THE LOCAL TRAFFIC COMMITTEE MEETING  
TUESDAY 16 APRIL 2024**



Risk assessment and risk control worksheet

RA									
	L5 Very unlikely	D	D	D	D	C	C	C	B
	L6 Almost Unprecedented	D	D	D	D	D	D	C	C

25<sup>th</sup> April ANZAC DAY TMP

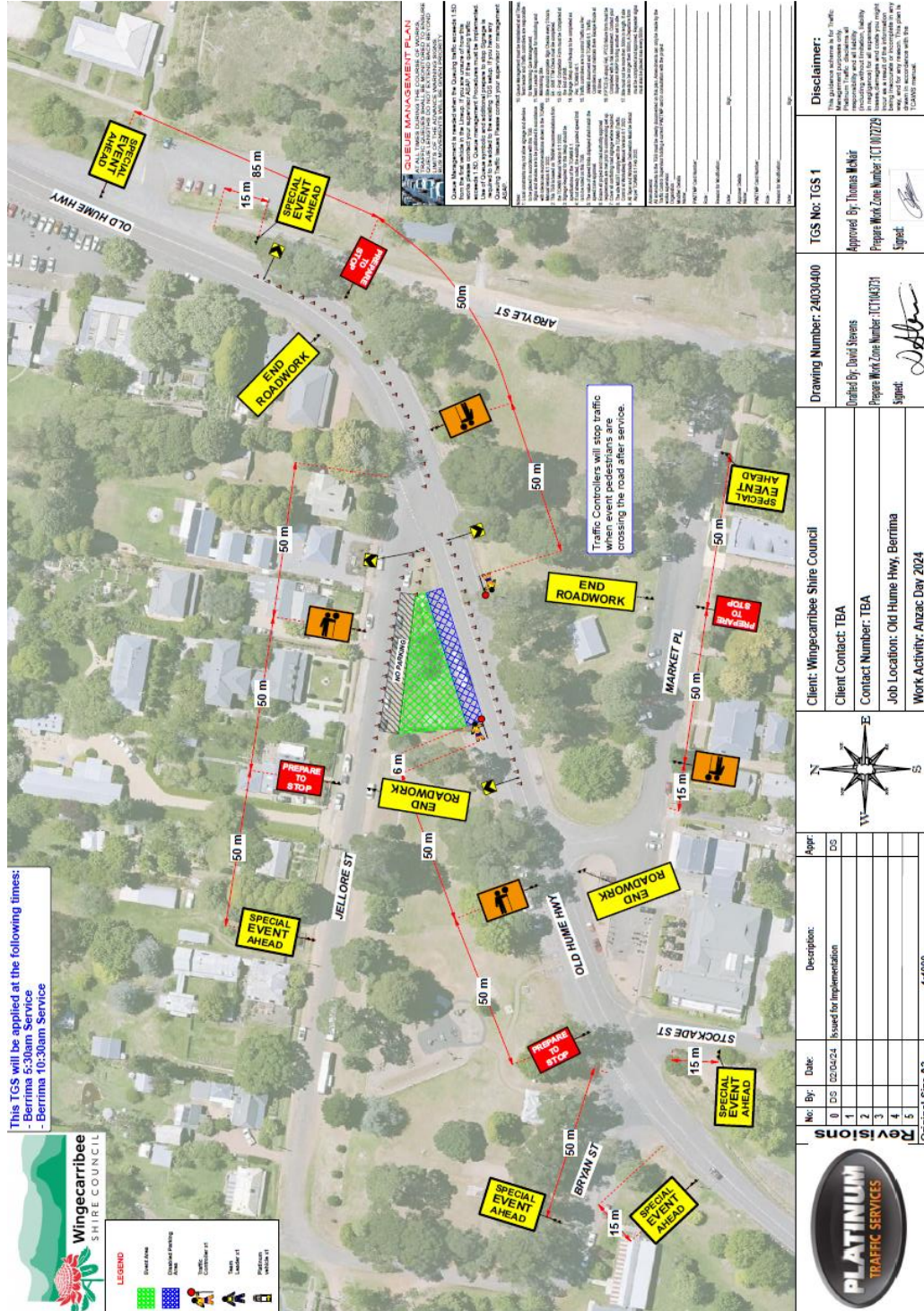


# AGENDA OF THE LOCAL TRAFFIC COMMITTEE MEETING TUESDAY 16 APRIL 2024



## Appendix B – Traffic Guidance Schemes – Traffic Staging Plans

### Berrima



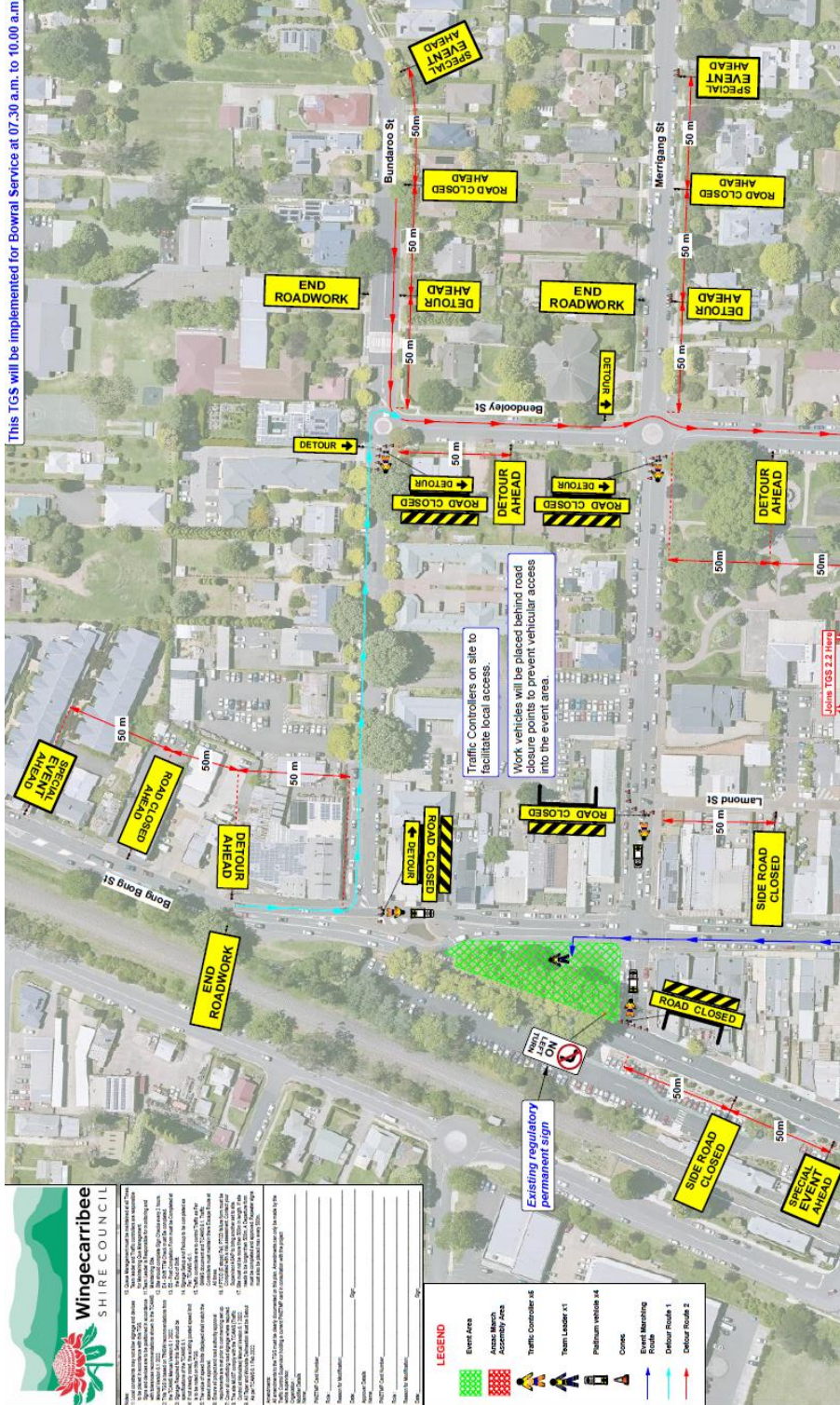
25th April ANZAC DAY TMP

# AGENDA OF THE LOCAL TRAFFIC COMMITTEE MEETING TUESDAY 16 APRIL 2024



## Bowral

This TGS will be implemented for Bowral Service at 07:30 a.m. to 10:00 a.m.



**Wingecarribee SHIRE COUNCIL**

1000 Wingecarribee Road, Bowral NSW 2586  
 Phone: 6442 2222  
 Fax: 6442 2223  
 Email: [info@wingecarribee.nsw.gov.au](mailto:info@wingecarribee.nsw.gov.au)  
 Website: [www.wingecarribee.nsw.gov.au](http://www.wingecarribee.nsw.gov.au)

Approved by: [Signature]  
 Date: [Date]

Project Name: [Project Name]  
 Project Number: [Project Number]

Author: [Name]  
 Date: [Date]

Checked by: [Name]  
 Date: [Date]

Drawn by: [Name]  
 Date: [Date]

Scale: 1:1000

**LEGEND**

- Event Area
- Anzac March
- Assembly Area
- Traffic Controller sign
- Team Leader sign
- Platinum vehicle sign
- Comes
- Event Marshaling Route
- Detour Route 1
- Detour Route 2

No.	By	Date	Description
0	DS	02/04/24	Issued for implementation
1			
2			
3			
4			
5			

Original Size A3 1:1000

**Revisions**

Client: Wingecarribee Shire Council  
 Client Contact: TBA  
 Contact Number: TBA  
 Job Location: Bong Bong St, Bowral  
 Work Activity: Anzac Day 2024

Drawing Number: 24030400  
 Drafted By: David Stevens  
 Prepare Work Zone Number: TCT194301  
 Signature: [Signature]

TGS No: TGS 2.1  
 Approved By: Thomas Maklar  
 Prepare Work Zone Number: TCT 007275  
 Signature: [Signature]

**Disclaimer:**  
 This guidance scheme is for Traffic Platinum Traffic Services as a service to its clients. It is not intended to be used as a legal document. Platinum Traffic Services is not responsible for any damage or injury that may occur as a result of the information provided in this document. This plan is for use only for the purpose stated in the TGS-ATS manual.

# AGENDA OF THE LOCAL TRAFFIC COMMITTEE MEETING TUESDAY 16 APRIL 2024



**Wingecarribee SHIRE COUNCIL**

**LEGEND**

- Event Area
- Access March Assembly Area
- Traffic Controller
- Team Leader
- Platinum vehicle
- Cones
- Event Marshing Route
- Detour Route 1
- Detour Route 2

**Disclaimers:**  
This document is for Traffic Management purposes only. Management, and all liability, responsibility, and all liability, is the responsibility of all participants in the project. No responsibility is accepted for any injury or damage occurring as a result of the information being incorporated or incorporated in any way into any project or plan and is given in accordance with the 'as-is' clause.

**Approved By:** Thomas Maklar  
**Prepare Work Zone Number:** TCT192729  
**Signature:** [Signature]

**Approved By:** David Stevens  
**Prepare Work Zone Number:** TCT1940701  
**Signature:** [Signature]

**Client:** Wingecarribee Shire Council  
**Client Contact:** TBA  
**Contact Number:** TBA  
**Job Location:** Bong Bong St, Bowral  
**Work Activity:** Anzac Day 2024

**Drawing Number:** 24030400  
**TGS No:** TGS 22

**This TGS will be implemented for Bowral Service at 07:30 a.m. to 10:00 a.m.**

No:	By:	Date:	Description:
0	DS	02/04/24	Issued for implementation
1			
2			
3			
4			
5			

Original Size A3  
1:1000

Sign placement has been adjusted and is within acceptable tolerances for safe sign placement due to road geometry.

25th April ANZAC DAY TMP

30

# AGENDA OF THE LOCAL TRAFFIC COMMITTEE MEETING TUESDAY 16 APRIL 2024



This TGS will be Implemented for Bowral Service at 10.20 a.m. to 01.00 p.m

**Notes:**

1. All work is subject to the approval of the Traffic Controller and Traffic Management Officer.
2. Signs and markers are to be placed in accordance with the Traffic Management Act 2002.
3. The TGS is to be implemented in accordance with the Traffic Management Act 2002.
4. The TGS is to be implemented in accordance with the Traffic Management Act 2002.
5. The TGS is to be implemented in accordance with the Traffic Management Act 2002.
6. The TGS is to be implemented in accordance with the Traffic Management Act 2002.
7. The TGS is to be implemented in accordance with the Traffic Management Act 2002.
8. The TGS is to be implemented in accordance with the Traffic Management Act 2002.
9. The TGS is to be implemented in accordance with the Traffic Management Act 2002.
10. The TGS is to be implemented in accordance with the Traffic Management Act 2002.

**Authorisation:**

The TGS is to be implemented in accordance with the Traffic Management Act 2002.

**Authorisation:**

The TGS is to be implemented in accordance with the Traffic Management Act 2002.

**LEGEND**

- Event Area
- Accident Marsh
- Traffic Controller x 5
- Team Leader x 1
- Platinum vehicle x 6
- Cones
- Event Marshing Route
- Delivery Route 1
- Delivery Route 2



No	By	Date	Description	Appr.
1	DS	02/04/24	Issued for implementation	DS
2				
3				
4				
5				

Original Size A3 1:1000

Client	Wingecarribee Shire Council
Contract Number	T&A
Location	Bong Bong St, Bowral
Activity Dates	25th April 2024
Activity Number	24010000
TGS No	TGS 3.2
Author	David Stevens
PNV Number	24010000
Apoc	<i>[Signature]</i>

**Disclaimer:**

This guidance is for Traffic Management purposes only. Platinum Traffic Management is not responsible for any damage or injury resulting from the implementation of this plan. The user is responsible for ensuring that the plan is implemented in accordance with the Traffic Management Act 2002.

Approved By: *[Signature]*  
Not Approved: *[Signature]*

25th April ANZAC DAY TMP

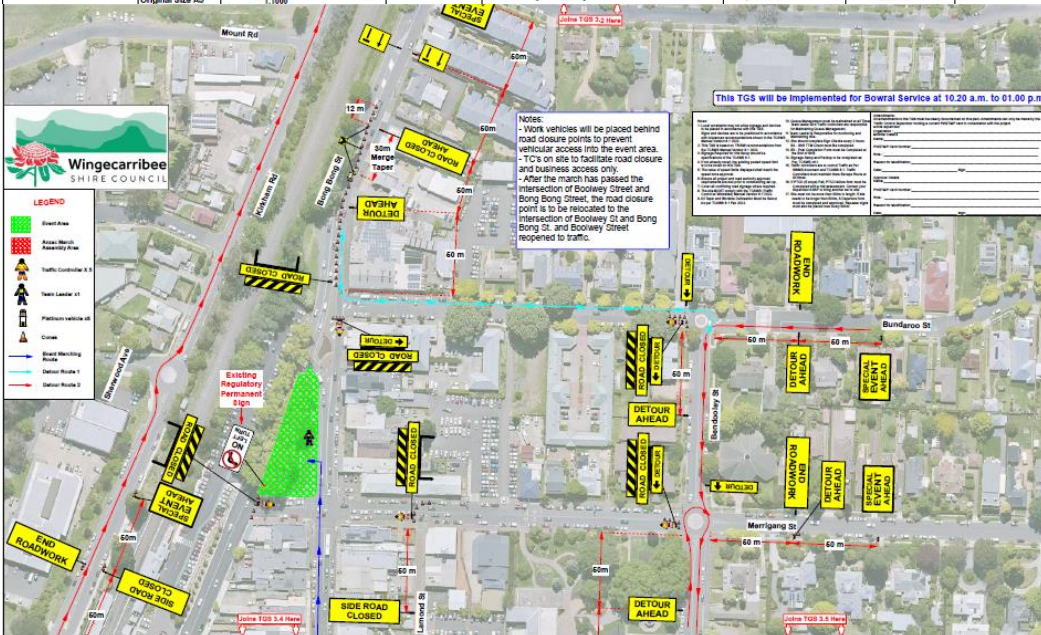
# AGENDA OF THE LOCAL TRAFFIC COMMITTEE MEETING TUESDAY 16 APRIL 2024



Wingarrabee SHIRE COUNCIL	
1. Local Government Name Wingarrabee Shire Council	2. Local Government Logo 
3. Local Government Website www.wingarrabee.nsw.gov.au	4. Local Government Email traffic@wingarrabee.nsw.gov.au
5. Local Government Phone 0438 512 123	6. Local Government Address Wingarrabee Shire Council 111-115 Victoria Street Bowral NSW 2576
7. Local Government Project Name Anzac Day 2024	8. Local Government Project Reference TGS 3.2
9. Local Government Project Start Date 10.20 a.m. 16 April 2024	10. Local Government Project End Date 01.00 p.m. 16 April 2024
11. Local Government Project Location Bowral NSW 2576	12. Local Government Project Manager Thomas Mickel
13. Local Government Project Supervisor David Stevens	14. Local Government Project Contact Thomas Mickel
15. Local Government Project Description Anzac Day 2024	16. Local Government Project Status Draft
17. Local Government Project Budget \$0	18. Local Government Project Risk Low
19. Local Government Project Approval TGS 3.2	20. Local Government Project Reference TGS 3.2

	No.	By	Date	Description	Appr.
	1	DS	2024/04/24	Issued for implementation	DS
	2				
	3				
	4				
	5				
Original Size		A3	1:1000		

Client: Wingarrabee Shire Council	Drawing Number: 24030400	TGS No: TGS 3.2
Client Contact: TBA	Drafted By: David Stevens	Approved By: Thomas Mickel
Contact Number: TBA	Prepare Work Zone Number: TCT 164721	Prepare Work Zone Number: TCT 167272
Job Location: Bong Bong St, Bowral	Signed:	Signed:
Work Activity: Anzac Day 2024		



	No.	By	Date	Description	Appr.
	1	DS	2024/04/24	Issued for implementation	DS
	2				
	3				
	4				
	5				
Original Size		A3	1:1000		

Client: Wingarrabee Shire Council	Drawing Number: 24030400	TGS No: TGS 3.3
Client Contact: TBA	Drafted By: David Stevens	Approved By: Thomas Mickel
Contact Number: TBA	Prepare Work Zone Number: TCT 164721	Prepare Work Zone Number: TCT 167272
Job Location: Bong Bong St, Bowral	Signed:	Signed:
Work Activity: Anzac Day 2024		

25th April ANZAC DAY TMP

# AGENDA OF THE LOCAL TRAFFIC COMMITTEE MEETING TUESDAY 16 APRIL 2024



**LEGEND**

- Event Area
- Access March Assembly Area
- Traffic Controller at
- Team Leader at
- Flatbed vehicle at
- Cones
- Event Marching Route
- Detour Route 1
- Detour Route 2



**This TGS will be implemented for Bowral Service at 10.20 a.m. to 01.00 p.m.**

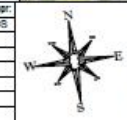
Notes:

1. This document may be altered through the use of the 'Revisions' table.
2. All changes to this document must be approved by the Traffic Management Team.
3. This document is for reference only and does not constitute a contract.
4. The client is responsible for ensuring that all necessary permits and approvals are in place.
5. The client is responsible for ensuring that all necessary resources are available.
6. The client is responsible for ensuring that all necessary personnel are available.
7. The client is responsible for ensuring that all necessary equipment is available.
8. The client is responsible for ensuring that all necessary signage is available.
9. The client is responsible for ensuring that all necessary barriers are available.
10. The client is responsible for ensuring that all necessary cones are available.
11. The client is responsible for ensuring that all necessary traffic controllers are available.
12. The client is responsible for ensuring that all necessary team leaders are available.
13. The client is responsible for ensuring that all necessary flatbed vehicles are available.
14. The client is responsible for ensuring that all necessary cones are available.
15. The client is responsible for ensuring that all necessary event marching routes are available.
16. The client is responsible for ensuring that all necessary detour routes are available.
17. The client is responsible for ensuring that all necessary signs are available.
18. The client is responsible for ensuring that all necessary barriers are available.
19. The client is responsible for ensuring that all necessary cones are available.
20. The client is responsible for ensuring that all necessary traffic controllers are available.
21. The client is responsible for ensuring that all necessary team leaders are available.
22. The client is responsible for ensuring that all necessary flatbed vehicles are available.
23. The client is responsible for ensuring that all necessary cones are available.
24. The client is responsible for ensuring that all necessary event marching routes are available.
25. The client is responsible for ensuring that all necessary detour routes are available.
26. The client is responsible for ensuring that all necessary signs are available.
27. The client is responsible for ensuring that all necessary barriers are available.
28. The client is responsible for ensuring that all necessary cones are available.
29. The client is responsible for ensuring that all necessary traffic controllers are available.
30. The client is responsible for ensuring that all necessary team leaders are available.
31. The client is responsible for ensuring that all necessary flatbed vehicles are available.
32. The client is responsible for ensuring that all necessary cones are available.
33. The client is responsible for ensuring that all necessary event marching routes are available.
34. The client is responsible for ensuring that all necessary detour routes are available.
35. The client is responsible for ensuring that all necessary signs are available.
36. The client is responsible for ensuring that all necessary barriers are available.
37. The client is responsible for ensuring that all necessary cones are available.
38. The client is responsible for ensuring that all necessary traffic controllers are available.
39. The client is responsible for ensuring that all necessary team leaders are available.
40. The client is responsible for ensuring that all necessary flatbed vehicles are available.
41. The client is responsible for ensuring that all necessary cones are available.
42. The client is responsible for ensuring that all necessary event marching routes are available.
43. The client is responsible for ensuring that all necessary detour routes are available.
44. The client is responsible for ensuring that all necessary signs are available.
45. The client is responsible for ensuring that all necessary barriers are available.
46. The client is responsible for ensuring that all necessary cones are available.
47. The client is responsible for ensuring that all necessary traffic controllers are available.
48. The client is responsible for ensuring that all necessary team leaders are available.
49. The client is responsible for ensuring that all necessary flatbed vehicles are available.
50. The client is responsible for ensuring that all necessary cones are available.
51. The client is responsible for ensuring that all necessary event marching routes are available.
52. The client is responsible for ensuring that all necessary detour routes are available.
53. The client is responsible for ensuring that all necessary signs are available.
54. The client is responsible for ensuring that all necessary barriers are available.
55. The client is responsible for ensuring that all necessary cones are available.
56. The client is responsible for ensuring that all necessary traffic controllers are available.
57. The client is responsible for ensuring that all necessary team leaders are available.
58. The client is responsible for ensuring that all necessary flatbed vehicles are available.
59. The client is responsible for ensuring that all necessary cones are available.
60. The client is responsible for ensuring that all necessary event marching routes are available.
61. The client is responsible for ensuring that all necessary detour routes are available.
62. The client is responsible for ensuring that all necessary signs are available.
63. The client is responsible for ensuring that all necessary barriers are available.
64. The client is responsible for ensuring that all necessary cones are available.
65. The client is responsible for ensuring that all necessary traffic controllers are available.
66. The client is responsible for ensuring that all necessary team leaders are available.
67. The client is responsible for ensuring that all necessary flatbed vehicles are available.
68. The client is responsible for ensuring that all necessary cones are available.
69. The client is responsible for ensuring that all necessary event marching routes are available.
70. The client is responsible for ensuring that all necessary detour routes are available.
71. The client is responsible for ensuring that all necessary signs are available.
72. The client is responsible for ensuring that all necessary barriers are available.
73. The client is responsible for ensuring that all necessary cones are available.
74. The client is responsible for ensuring that all necessary traffic controllers are available.
75. The client is responsible for ensuring that all necessary team leaders are available.
76. The client is responsible for ensuring that all necessary flatbed vehicles are available.
77. The client is responsible for ensuring that all necessary cones are available.
78. The client is responsible for ensuring that all necessary event marching routes are available.
79. The client is responsible for ensuring that all necessary detour routes are available.
80. The client is responsible for ensuring that all necessary signs are available.
81. The client is responsible for ensuring that all necessary barriers are available.
82. The client is responsible for ensuring that all necessary cones are available.
83. The client is responsible for ensuring that all necessary traffic controllers are available.
84. The client is responsible for ensuring that all necessary team leaders are available.
85. The client is responsible for ensuring that all necessary flatbed vehicles are available.
86. The client is responsible for ensuring that all necessary cones are available.
87. The client is responsible for ensuring that all necessary event marching routes are available.
88. The client is responsible for ensuring that all necessary detour routes are available.
89. The client is responsible for ensuring that all necessary signs are available.
90. The client is responsible for ensuring that all necessary barriers are available.
91. The client is responsible for ensuring that all necessary cones are available.
92. The client is responsible for ensuring that all necessary traffic controllers are available.
93. The client is responsible for ensuring that all necessary team leaders are available.
94. The client is responsible for ensuring that all necessary flatbed vehicles are available.
95. The client is responsible for ensuring that all necessary cones are available.
96. The client is responsible for ensuring that all necessary event marching routes are available.
97. The client is responsible for ensuring that all necessary detour routes are available.
98. The client is responsible for ensuring that all necessary signs are available.
99. The client is responsible for ensuring that all necessary barriers are available.
100. The client is responsible for ensuring that all necessary cones are available.



Revisions	No.	By	Date	Description	Appr.
3	DIS	DIS	02/04/24	Issued for Implementation	DIS
1					
2					
4					
5					

Original 8 size A3 1:1000



Client:	Wingecarribee Shire Council
Approved:	DIS
Number:	TGS
Location:	Along Bong St, Bowral
Activity:	ANZAC Day 2024
Project:	TGS 3.3
TGS No:	TGS 3.3
Drafted By:	David Stevens
PLS Number:	2400001
Issue:	DIS

**Disclaimer:**

This guidance is provided for Traffic Management purposes only. Platinum Traffic Services is not responsible for any liability, including without limitation, liability in negligence for all employees, messengers, agents and contractors who may be engaged in the implementation of this document in any way and for any reason. This plan is drawn in accordance with the TGS 3.3 manual.

Approved By: *Thomas Minter*  
PLS Number: Not Applicable  
Issue: Not Applicable

# AGENDA OF THE LOCAL TRAFFIC COMMITTEE MEETING TUESDAY 16 APRIL 2024



**LEGEND**

- Event Area
- Access March/Assembly Area
- Traffic Controller x 8
- Team Leader x 1
- Platinum vehicle x 8
- Cones
- Street Marking Route
- Detour Route 1
- Detour Route 2

**Wingecarribee SHIRE COUNCIL**

**Revisions**

No	By	Date	Description	Appr
0	DIS	02/04/24	Issued for implementation	DIS
1				
2				
3				
4				
5				

**Client:** Wingecarribee Shire Council  
**Customer:** TGA  
**Project:** ANZAC Day 2024  
**Project Number:** 1000000000  
**TGS No:** TGS 3.3  
**Project Lead:** David Stevens  
**Project Number:** 0000000000  
**Project Number:** 0000000000

**Disclaimer:**  
 This guidance is for Traffic Management purposes only. Platinum Traffic Management is not responsible for any damage or injury to property or persons as a result of the implementation of this traffic management plan. The user of this plan is responsible for any damage or injury to property or persons as a result of the implementation of this traffic management plan.

25th April ANZAC DAY TMP

# AGENDA OF THE LOCAL TRAFFIC COMMITTEE MEETING TUESDAY 16 APRIL 2024



Bundanoon



**Wingecarribee SHIRE COUNCIL**

**LEGEND**

- Event Area
- Assembly Area
- Disabled/Accessible Parking Area
- Assembly Area
- Assembly Area
- Traffic Controller id
- Team Leader id
- Platinum vehicle id
- Cone
- Detour Route 1
- Detour Route 2
- Event Marching Route

**Disclaimers:**

This guidance is issued for Traffic Management purposes only. Platinum Traffic Services and its employees will not be held responsible for any damage, injury or loss of life or property arising from the use of this information, including any loss of income or business, or any other loss, in any way, and for any reason. This plan is issued in accordance with the TGSB Manual.

**Revisions**

No	By	Date	Description	Appr
1	DB	02/04/24	Issued for implementation	DB
2				
3				
4				
5				
6				

Original Size A3 1:1000

**Client:** Wingecarribee Shire Council  
**Contact:** TGA  
**Location:** Railway Ave, Bundanoon  
**Activity:** ANZAC Day 2024  
**Event:** ANZAC DAY  
**TGS by:** TGS 4.1  
**Drafted by:** David Stevens  
**Appr Number:** 101102401  
**Approved by:** Thomas McKel  
**Appr Number:** 101102401

25th April ANZAC DAY TMP



**AGENDA OF THE LOCAL TRAFFIC COMMITTEE MEETING  
TUESDAY 16 APRIL 2024**



**LEGEND**

- Work Area
- Access Restriction
- Overpass Accession Parking Sign
- Access Restriction
- Traffic Controller
- Personnel
- Light
- Detour Route 1
- Detour Route 2
- Special Event

**Wingecarribee SHIRE COUNCIL**

This TGS will be implemented for Dundasoon Service at 10.15 a.m. to 11.30 a.m.

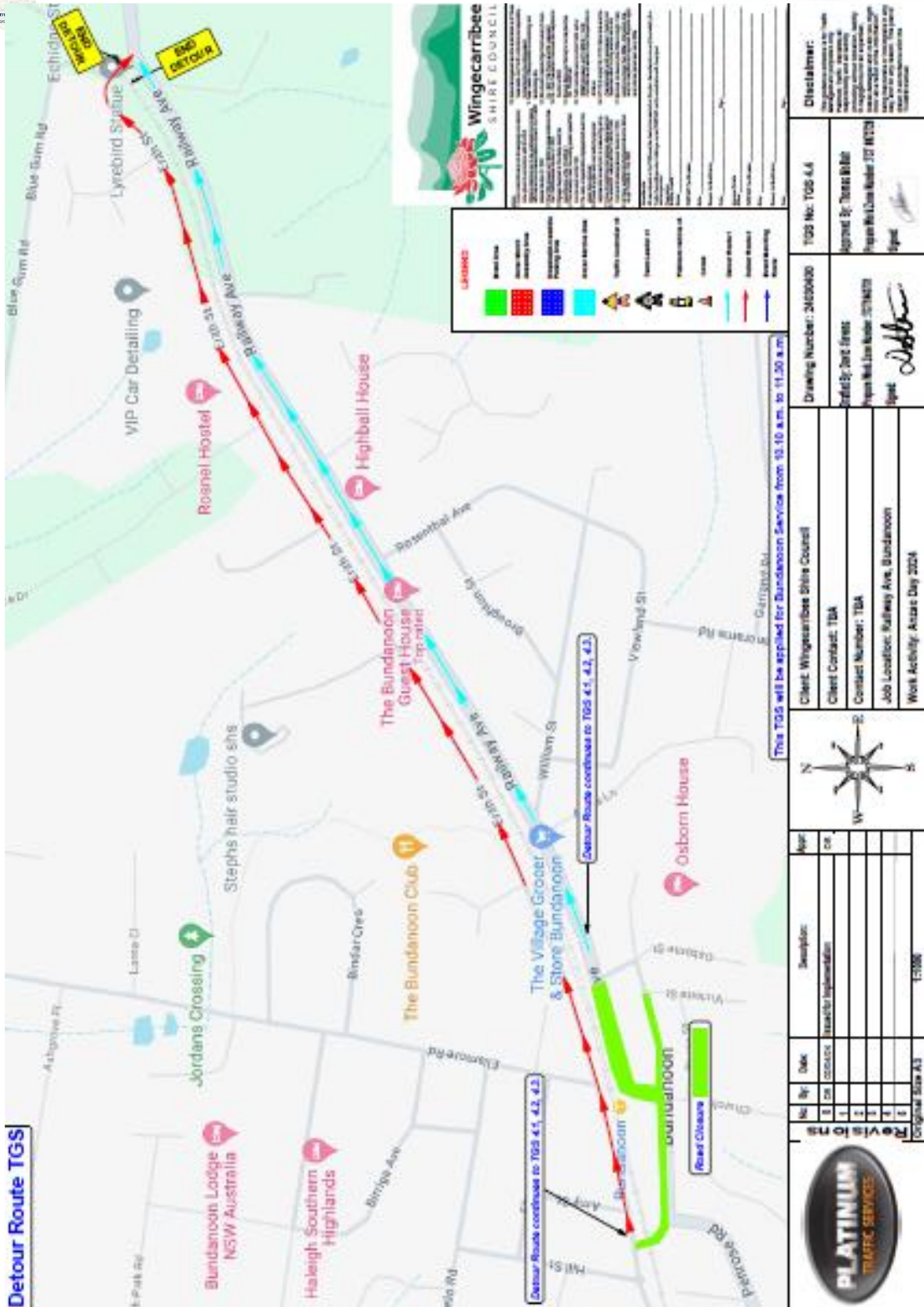
No	Qty	Date	Description	Issue
1	10	2024/04/16	Access Restriction	120
2	10	2024/04/16	Access Restriction	120
3	10	2024/04/16	Access Restriction	120
4	10	2024/04/16	Access Restriction	120
5	10	2024/04/16	Access Restriction	120

**Disclaimer:**

The information contained in this document is for informational purposes only and does not constitute an offer of insurance or any other financial product. It is intended to provide a general overview of the services provided by Platinum Traffic Services and is not intended to be used as a basis for any decision. The information contained in this document is subject to change without notice and is not intended to be used as a basis for any decision.

25<sup>th</sup> April ANZAC DAY TMP

**AGENDA OF THE LOCAL TRAFFIC COMMITTEE MEETING  
TUESDAY 16 APRIL 2024**



25th April ANZAC DAY TMP

# AGENDA OF THE LOCAL TRAFFIC COMMITTEE MEETING TUESDAY 16 APRIL 2024



## Burrawang

This TGS will be implemented for Burrawang Service at 10:00 a.m. to 11:30 a.m.

**Disclaimers:**  
This guidance is for Traffic Management Services only. It does not constitute a contract. The user of this guidance is responsible for their own actions and the safety of their staff and the public. The user of this guidance is responsible for their own actions and the safety of their staff and the public. The user of this guidance is responsible for their own actions and the safety of their staff and the public.

**TGS No:** TGS 5  
**Approved By:** Thomas Muller  
**Prepare Work Zone Number:** TCT 01729  
**Signal:** [Signature]

**Drawing Number:** 24030400  
**Drawn By:** David Stevens  
**Prepare Work Zone Number:** TCT 01729  
**Signal:** [Signature]

**Client:** Wingecarribee Shire Council  
**Client Contact:** TBA  
**Contact Number:** TBA  
**Job Location:** Huddle Street, Burrawang  
**Work Activity:** Anzac Day 2024

**Scale:** 1:1000

**Wingecarribee SHIRE COUNCIL**

1. The Council is committed to providing a high standard of service to its residents and businesses. This commitment is reflected in the Council's policies and procedures, which are designed to ensure that the Council's services are delivered in a timely and efficient manner.

2. The Council is committed to providing a high standard of service to its residents and businesses. This commitment is reflected in the Council's policies and procedures, which are designed to ensure that the Council's services are delivered in a timely and efficient manner.

3. The Council is committed to providing a high standard of service to its residents and businesses. This commitment is reflected in the Council's policies and procedures, which are designed to ensure that the Council's services are delivered in a timely and efficient manner.

4. The Council is committed to providing a high standard of service to its residents and businesses. This commitment is reflected in the Council's policies and procedures, which are designed to ensure that the Council's services are delivered in a timely and efficient manner.

5. The Council is committed to providing a high standard of service to its residents and businesses. This commitment is reflected in the Council's policies and procedures, which are designed to ensure that the Council's services are delivered in a timely and efficient manner.

6. The Council is committed to providing a high standard of service to its residents and businesses. This commitment is reflected in the Council's policies and procedures, which are designed to ensure that the Council's services are delivered in a timely and efficient manner.

7. The Council is committed to providing a high standard of service to its residents and businesses. This commitment is reflected in the Council's policies and procedures, which are designed to ensure that the Council's services are delivered in a timely and efficient manner.

8. The Council is committed to providing a high standard of service to its residents and businesses. This commitment is reflected in the Council's policies and procedures, which are designed to ensure that the Council's services are delivered in a timely and efficient manner.

9. The Council is committed to providing a high standard of service to its residents and businesses. This commitment is reflected in the Council's policies and procedures, which are designed to ensure that the Council's services are delivered in a timely and efficient manner.

10. The Council is committed to providing a high standard of service to its residents and businesses. This commitment is reflected in the Council's policies and procedures, which are designed to ensure that the Council's services are delivered in a timely and efficient manner.

25<sup>th</sup> April ANZAC DAY TMP

38

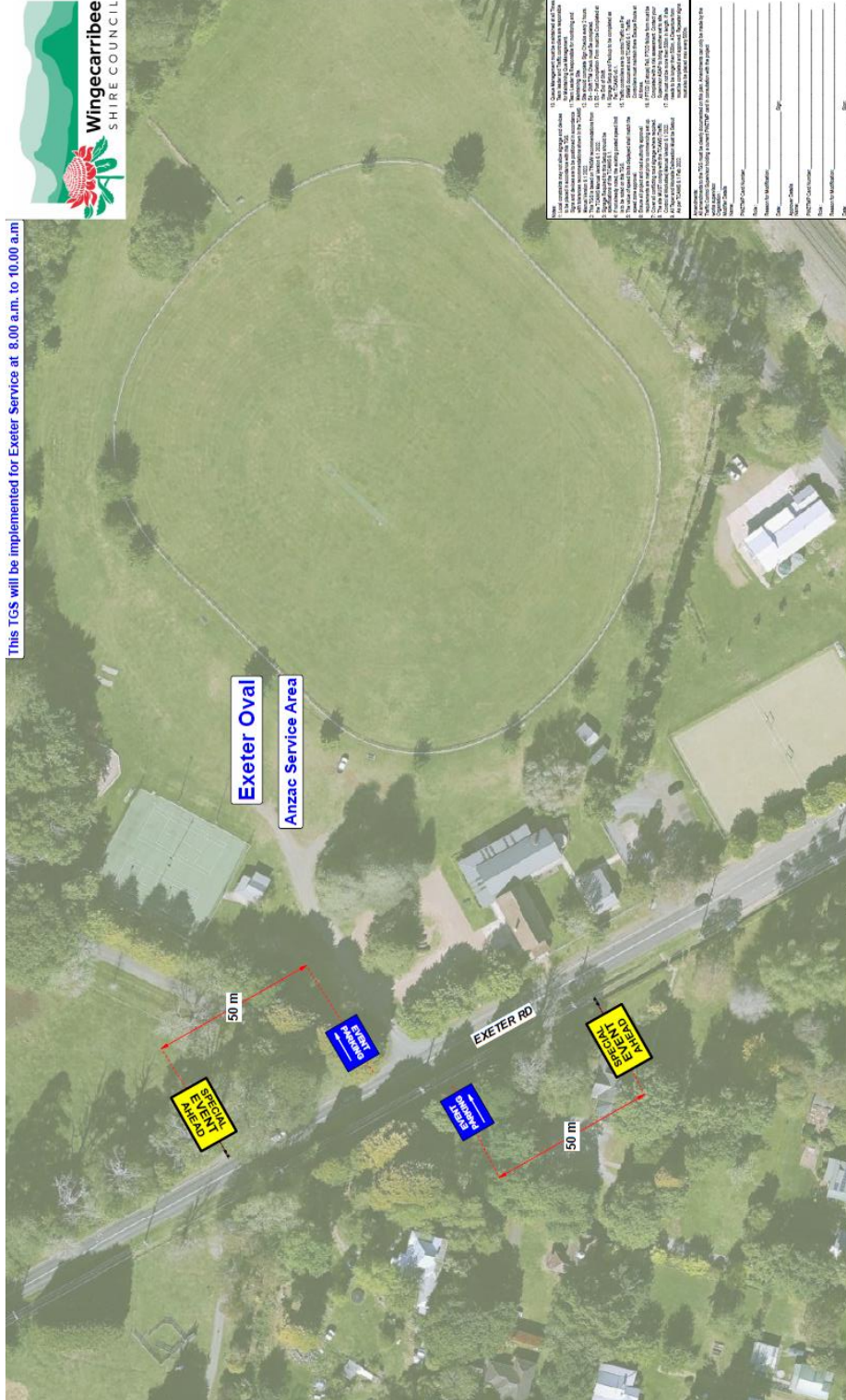
# AGENDA OF THE LOCAL TRAFFIC COMMITTEE MEETING TUESDAY 16 APRIL 2024



## Exeter



This TGS will be implemented for Exeter Service at 8.00 a.m. to 10.00 a.m.



**Disclaimer:**  
This document is for traffic management purposes only. Management, installation, and all liability responsibility for all incidents, in respect of all participants, occur as a result of the participant being inaccurate or incomplete in any way drawn in accordance with the TGS for the day.

**Approved By:** Thomas McKellar  
**Prepare Work Zone Number:** TCT 07/22/25  
**Signet:** [Signature]

**Drawing Number:** 24030400  
**Defined By:** David Stevens  
**Prepare Work Zone Number:** TCT 04/03/21  
**Signet:** [Signature]

**Client:** Wingecarribee Shire Council  
**Client Contact:** TBA  
**Contact Number:** TBA  
**Job Location:** Exeter Oval, Exeter Road, Exeter  
**Work Activity:** Anzac Day 2024

**Appr:** DS  
**Date:** 02/04/24  
**Description:** Issued for Implementation

No.	By	Date	Description
0	DS	02/04/24	Issued for Implementation
1			
2			
3			
4			
5			

**Revisions**

Original Size A3 1:1000

25th April ANZAC DAY TMP

# AGENDA OF THE LOCAL TRAFFIC COMMITTEE MEETING TUESDAY 16 APRIL 2024



## Hill Top

**LEGEND**

- Parking Area
- At-risk Service Area
- Traffic Controller x2
- Team Leader x1
- Platinum vehicle x2
- Cones

**[This TGS will be implemented for Hill Top Service at 04.30 a.m. to 07.30 a.m.]**

**QUEUE MANAGEMENT PLAN**

AT ALL TIMES DURING THE COURSE OF INCURRING TRAFFIC CONTROL, THE OPERATIONS TO BE UNDERTAKEN MUST BE CONSIDERED TO BE A HIGH PRIORITY AND MUST BE CONSIDERED AS SUCH.

Queue management is needed when the following traffic events occur:

1. From the vehicle in the lead, if you are unsure of how the work will proceed, contact your supervisor FIRST. If the leading vehicle is unsure, queue management procedures must be implemented.
2. Use of Queue symbols and additional signs to stop signage is required to be added to the existing TGS setup. If you have any queries, please contact your supervisor or management.

**Notes:**

1. Use symbols and signs to stop and control traffic.
2. Use symbols and signs to stop and control traffic.
3. Use symbols and signs to stop and control traffic.
4. Use symbols and signs to stop and control traffic.
5. Use symbols and signs to stop and control traffic.
6. Use symbols and signs to stop and control traffic.
7. Use symbols and signs to stop and control traffic.
8. Use symbols and signs to stop and control traffic.
9. Use symbols and signs to stop and control traffic.
10. Use symbols and signs to stop and control traffic.
11. Use symbols and signs to stop and control traffic.
12. Use symbols and signs to stop and control traffic.
13. Use symbols and signs to stop and control traffic.
14. Use symbols and signs to stop and control traffic.
15. Use symbols and signs to stop and control traffic.
16. Use symbols and signs to stop and control traffic.
17. Use symbols and signs to stop and control traffic.
18. Use symbols and signs to stop and control traffic.
19. Use symbols and signs to stop and control traffic.
20. Use symbols and signs to stop and control traffic.
21. Use symbols and signs to stop and control traffic.
22. Use symbols and signs to stop and control traffic.
23. Use symbols and signs to stop and control traffic.
24. Use symbols and signs to stop and control traffic.
25. Use symbols and signs to stop and control traffic.
26. Use symbols and signs to stop and control traffic.
27. Use symbols and signs to stop and control traffic.
28. Use symbols and signs to stop and control traffic.
29. Use symbols and signs to stop and control traffic.
30. Use symbols and signs to stop and control traffic.
31. Use symbols and signs to stop and control traffic.
32. Use symbols and signs to stop and control traffic.
33. Use symbols and signs to stop and control traffic.
34. Use symbols and signs to stop and control traffic.
35. Use symbols and signs to stop and control traffic.
36. Use symbols and signs to stop and control traffic.
37. Use symbols and signs to stop and control traffic.
38. Use symbols and signs to stop and control traffic.
39. Use symbols and signs to stop and control traffic.
40. Use symbols and signs to stop and control traffic.
41. Use symbols and signs to stop and control traffic.
42. Use symbols and signs to stop and control traffic.
43. Use symbols and signs to stop and control traffic.
44. Use symbols and signs to stop and control traffic.
45. Use symbols and signs to stop and control traffic.
46. Use symbols and signs to stop and control traffic.
47. Use symbols and signs to stop and control traffic.
48. Use symbols and signs to stop and control traffic.
49. Use symbols and signs to stop and control traffic.
50. Use symbols and signs to stop and control traffic.
51. Use symbols and signs to stop and control traffic.
52. Use symbols and signs to stop and control traffic.
53. Use symbols and signs to stop and control traffic.
54. Use symbols and signs to stop and control traffic.
55. Use symbols and signs to stop and control traffic.
56. Use symbols and signs to stop and control traffic.
57. Use symbols and signs to stop and control traffic.
58. Use symbols and signs to stop and control traffic.
59. Use symbols and signs to stop and control traffic.
60. Use symbols and signs to stop and control traffic.
61. Use symbols and signs to stop and control traffic.
62. Use symbols and signs to stop and control traffic.
63. Use symbols and signs to stop and control traffic.
64. Use symbols and signs to stop and control traffic.
65. Use symbols and signs to stop and control traffic.
66. Use symbols and signs to stop and control traffic.
67. Use symbols and signs to stop and control traffic.
68. Use symbols and signs to stop and control traffic.
69. Use symbols and signs to stop and control traffic.
70. Use symbols and signs to stop and control traffic.
71. Use symbols and signs to stop and control traffic.
72. Use symbols and signs to stop and control traffic.
73. Use symbols and signs to stop and control traffic.
74. Use symbols and signs to stop and control traffic.
75. Use symbols and signs to stop and control traffic.
76. Use symbols and signs to stop and control traffic.
77. Use symbols and signs to stop and control traffic.
78. Use symbols and signs to stop and control traffic.
79. Use symbols and signs to stop and control traffic.
80. Use symbols and signs to stop and control traffic.
81. Use symbols and signs to stop and control traffic.
82. Use symbols and signs to stop and control traffic.
83. Use symbols and signs to stop and control traffic.
84. Use symbols and signs to stop and control traffic.
85. Use symbols and signs to stop and control traffic.
86. Use symbols and signs to stop and control traffic.
87. Use symbols and signs to stop and control traffic.
88. Use symbols and signs to stop and control traffic.
89. Use symbols and signs to stop and control traffic.
90. Use symbols and signs to stop and control traffic.
91. Use symbols and signs to stop and control traffic.
92. Use symbols and signs to stop and control traffic.
93. Use symbols and signs to stop and control traffic.
94. Use symbols and signs to stop and control traffic.
95. Use symbols and signs to stop and control traffic.
96. Use symbols and signs to stop and control traffic.
97. Use symbols and signs to stop and control traffic.
98. Use symbols and signs to stop and control traffic.
99. Use symbols and signs to stop and control traffic.
100. Use symbols and signs to stop and control traffic.

**Comments:**

Comments in the TGS must be clear, concise and to the point. Comments can only be made by the Traffic Controller responsible for the TGS. Comments must be clear and concise.

**Comments:**

Comments in the TGS must be clear, concise and to the point. Comments can only be made by the Traffic Controller responsible for the TGS. Comments must be clear and concise.

**Comments:**

Comments in the TGS must be clear, concise and to the point. Comments can only be made by the Traffic Controller responsible for the TGS. Comments must be clear and concise.

No.	By:	Date:	Description:	Appr:
3	DS	02/04/24	issued for implementation	DS
1				
2				
3				
4				
5				

Original Size A3      1:1000

**Client:** Wingecarribee Shire Council

**Contract:** TGS

**Number:** TGS

**Location:** Memorial Inst, Wilson Dr, Hill Top

**Activity:** ANZAC Day 2024

**Project:** TGS

**TGS No:** TGS 7.2

**Engaged By:** David Stevens

**PLS Contact:** 017009111

**Appr:**

**Disclaimer:**

This guidance is issued for Traffic Management purposes only. Platinum Traffic Services is not responsible for any accidents, injuries, damages or costs you might incur as a result of the information being provided in this document. It is your responsibility to ensure that you are aware of the information being provided in this document and to ensure that you are aware of the information being provided in this document.

**Approved By:**

**PLS Contact:** 017009111

**Appr:**

25th April ANZAC DAY TMP

# AGENDA OF THE LOCAL TRAFFIC COMMITTEE MEETING TUESDAY 16 APRIL 2024



**Wingecarribee SHIRE COUNCIL**

**QUIKLIK MANAGEMENT PLAN**

AT ALL TIMES DURING THE COURSE OF WORKS, TRAFFIC CONTROLLERS MUST BE POSITIONED TO MAINTAIN CLEARANCE OF UNOBTAINABLE BACK-UP ROADWAYS OF THE ADVANCE ROADWORK SIGNAGE. ALL MOTORISTS WILL BE ADVISED PROACTIVELY.

Quiklik Management is needed when the Quiklik traffic exceeds 1:30 from the first vehicle in the queue. If you are unable to leave the works please contact your supervisor ASAP. If the queuing traffic exceeds 1:30, Quiklik management procedures must be implemented. Use of Quiklik symbols and additional cones to stop signage is required to be added to the existing 1:30 setup. If you have any Quiklik traffic issues please contact your supervisor or management ASAP!

**LEGEND**

- Parking Area
- At-risk Service Area
- Traffic Controller x2
- Team Leader x1
- Platinum vehicle x2
- Cones

**Revisions**

No	By	Date	Description	Appr
1	DS	02/04/24	Issued for implementation	DS
2				
3				
4				
5				

**Disclaimers:**

This guidance scheme is for Traffic Management purposes only. Platinum Traffic, its staff and its responsibility and all liability (including without limitation, liability to any person) for all expenses, losses, damages and costs you might incur as a result of the information being inaccurate or incomplete in any way, and for any reason. This plan is drawn in accordance with the TCMW Manual.

Approved By: David Soyars  
Platinum Traffic Services

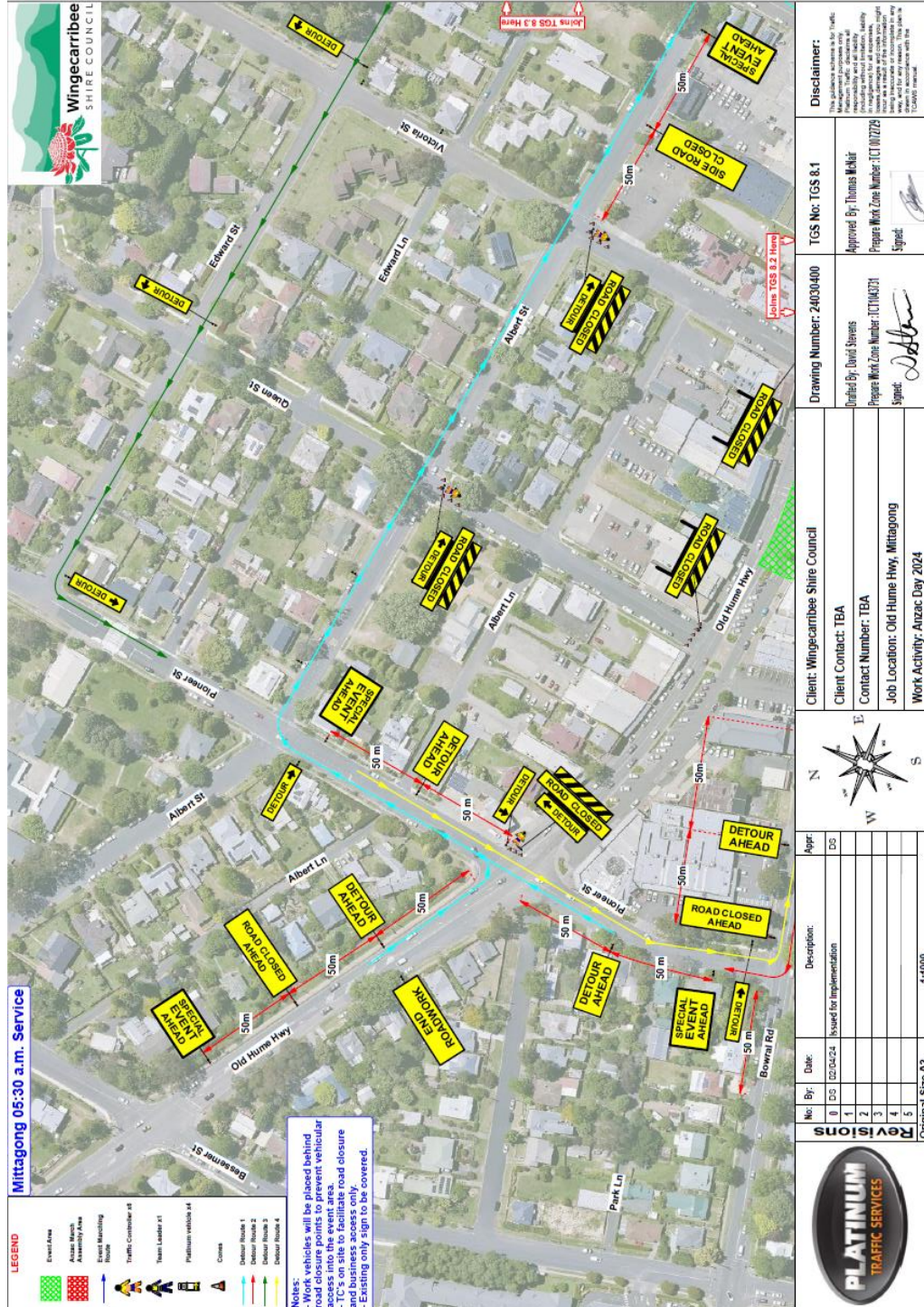
Approved By: Thomas McKel  
Wingecarribee Shire Council

25th April ANZAC DAY TMP

AGENDA OF THE LOCAL TRAFFIC COMMITTEE MEETING  
TUESDAY 16 APRIL 2024



Mittagong



25th April ANZAC DAY TMP

42

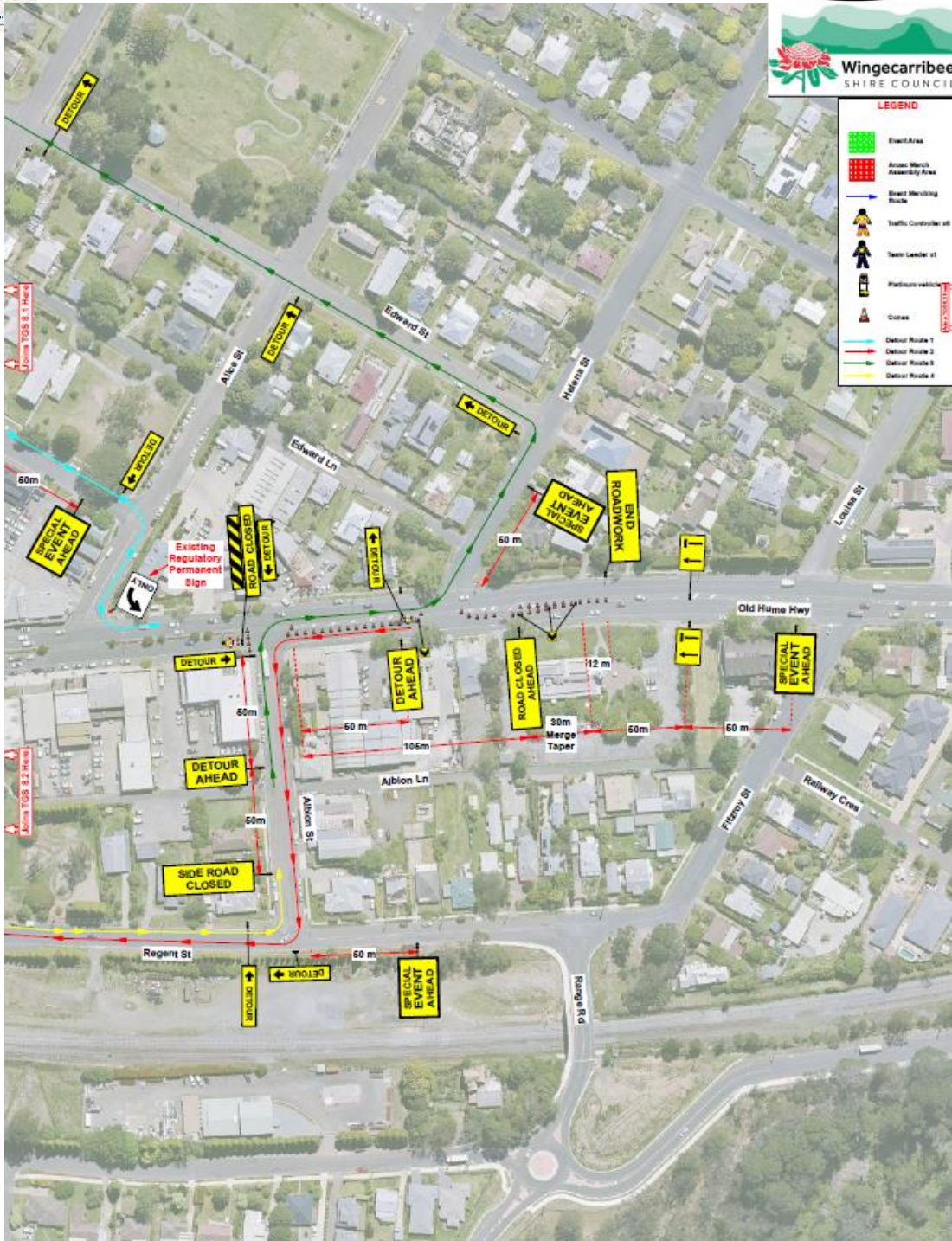
# AGENDA OF THE LOCAL TRAFFIC COMMITTEE MEETING TUESDAY 16 APRIL 2024



25th April ANZAC DAY TMP



# AGENDA OF THE LOCAL TRAFFIC COMMITTEE MEETING TUESDAY 16 APRIL 2024



REV	No.	By	Date	Description	Appr.
1	1	DS	03/04/24	Issued for implementation	DS
2					
3					
4					
5					

Original Size A3 1:1000



Client:	Wingecarribee Shire Council
Contact:	DS
Number:	T/A
Location:	Old Hume Hwy, Wingecarribee
Activity:	Anzac Day 2024
Number:	2024001
TSS No:	2024.03
Created By:	David Stevens
Rev Number:	2024001
Sign:	<i>[Signature]</i>

Approved By:	Thomas Minkoff
Rev Number:	2024001
Sign:	<i>[Signature]</i>

**Disclaimer:**  
This plan is a service to the Traffic Management and signage only. Platinum Traffic Services accepts no liability for any loss of life, injury or property damage, or any other loss or damage, arising from the use of this plan. The user of this plan is responsible for ensuring that it is used in accordance with the TCMR manual.

25<sup>th</sup> April ANZAC DAY TMP

# AGENDA OF THE LOCAL TRAFFIC COMMITTEE MEETING TUESDAY 16 APRIL 2024



**Disclaimer:**  
This guidance scheme is for Traffic Management Services only. Platinum Traffic Services is not responsible for any liability in respect of any accident or injury that occurs as a result of the implementation of any scheme or arrangement drawn up in accordance with the Traffic Management.

**TGS No:** TGS 9.1  
**Approved By:** Thomas McIvor  
**Prepare Work Zone Number:** TMD2  
**Signat:**

**Drawing Number:** 24030400  
**Order By:** David Stevens  
**Prepare Work Zone Number:** TCT194271  
**Signat:**

**Client:** Wingecarribee Shire Council  
**Client Contact:** TBA  
**Contact Number:** TBA  
**Job Location:** Old Hume Hwy, Mittagong  
**Work Activity:** Anzac Day 2024

**Appr:** DS  
**Description:** Issued for Implementation

No	By	Date
0	DS	02/04/24
1		
2		
3		
4		
5		

**Revisions**

Original Size A3 1:1000

**LEGEND**

- Event Area
- Anzac March Assembly Area
- Event Marshalling Route
- Traffic Controller x8
- Team Leader x1
- Platinum vehicle x4
- Cone
- Detour Route 1
- Detour Route 2
- Detour Route 3
- Detour Route 4

**Notes:**

- Work vehicles will be placed behind road closure points to prevent vehicular access into the event area.
- TC's on site to facilitate road closure and business access only.

25th April ANZAC DAY TMP

# AGENDA OF THE LOCAL TRAFFIC COMMITTEE MEETING TUESDAY 16 APRIL 2024



**Notes:**

- Local contractors may not allow signage and devices to be placed on the road surface.
- Signage and devices are to be installed in accordance with the TCAWS.
- Signage and devices are to be installed in accordance with the TCAWS.
- Signage and devices are to be installed in accordance with the TCAWS.
- Signage and devices are to be installed in accordance with the TCAWS.
- Signage and devices are to be installed in accordance with the TCAWS.
- Signage and devices are to be installed in accordance with the TCAWS.
- Signage and devices are to be installed in accordance with the TCAWS.
- Signage and devices are to be installed in accordance with the TCAWS.
- Signage and devices are to be installed in accordance with the TCAWS.

**Contractor Information:**

Name: \_\_\_\_\_  
 Signature: \_\_\_\_\_  
 Title: \_\_\_\_\_  
 Reason for Modification: \_\_\_\_\_  
 Date: \_\_\_\_\_

<b>Disclaimers:</b> The Management supports only the recommendations made in this report. Management does not accept liability for any loss or damage, including without limitation, liability for loss of profits, business interruption, or any consequential damages, being incurred or incurred in any way, arising out of or in connection with the use of this report.			
<b>TGS No: TGS 9.2</b> Approved By: Thomas McNeil Prepare Work Zone Number: TMOZ Signet: _____			
<b>Drawing Number: 24030400</b> Drafted By: David Stevens Prepare Work Zone Number: TCM06331 Signet: _____			
Client: Wingecarribee Shire Council Client Contact: TBA Contact Number: TBA Job Location: Old Hume Hwy, Mittagong Work Activity: Anzac Day 2024			
No. By: _____ Date: _____ Description: _____ Issued for Implementation: _____	Apr: _____ DS: _____		
<b>Revisions</b>			
0	DS	02/04/24	Issued for Implementation
1			
2			
3			
4			
5			
Original Size A3			1:1000

25th April ANZAC DAY TMP

# AGENDA OF THE LOCAL TRAFFIC COMMITTEE MEETING TUESDAY 16 APRIL 2024



Revisions	No	By	Date	Description	Appr
0	DIS		02/04/24	Issued for implementation	DIS
1					
2					
3					
4					
5					

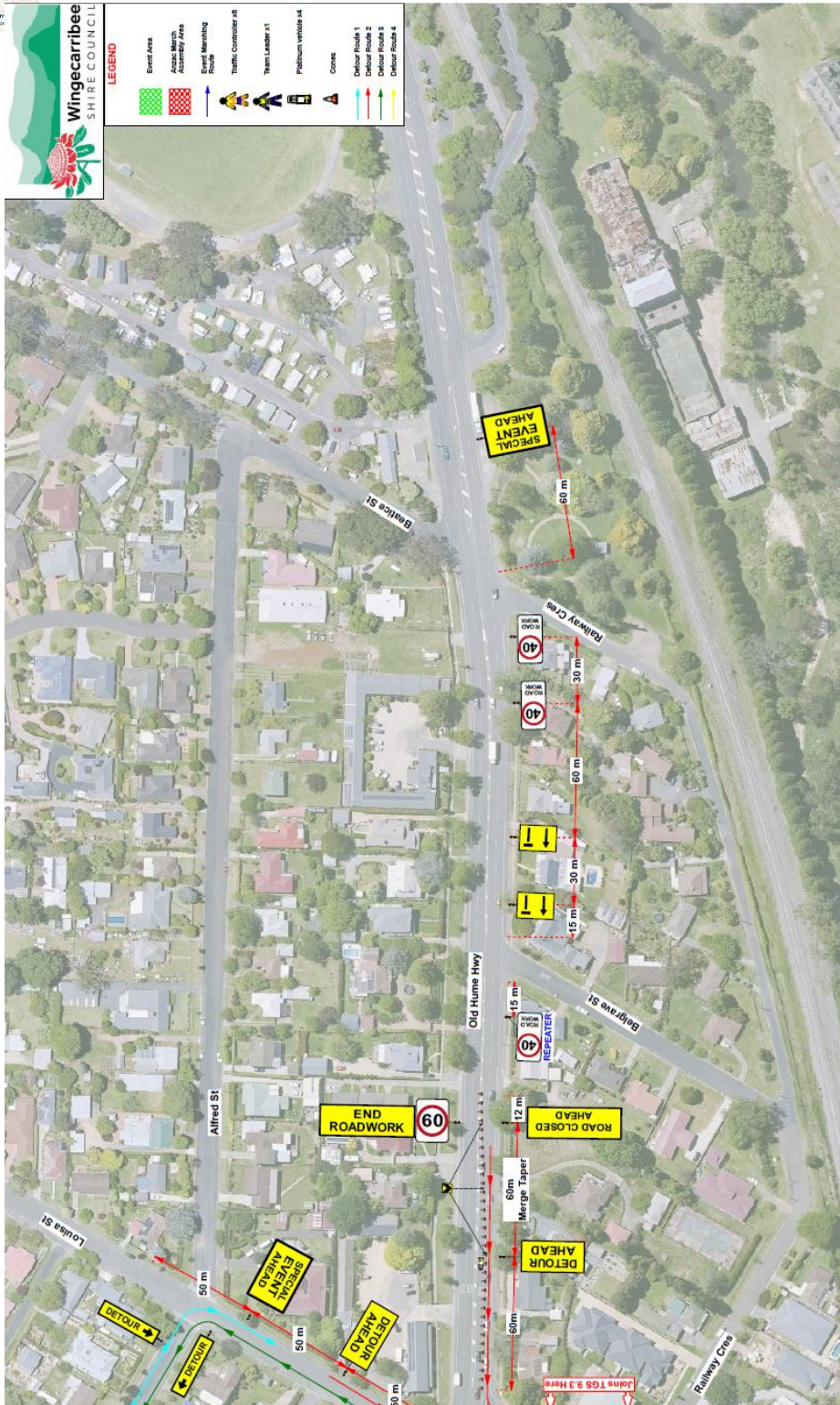
Original Size A3 1:1000

Client	Wingecarribee Shire Council
Contract	2024
Number	2024
Location	Old Home Day Wingecarribee
Duration	Monday 25th April 2024
Project	2024
TSS No	TSS 5.3
Author	David Davette
File Number	20240417
Sign	<i>[Signature]</i>

Disclaimer:	
This guidance is for traffic management purposes only. Platinum Traffic Services will not be held responsible for any accidents or damage to property or injury to persons as a result of the information being transmitted in any way, and for any reason. This plan is drawn in accordance with the TCMR manual.	
Approved By:	Wingecarribee Shire Council
File Number:	2024
Sign:	<i>[Signature]</i>

25th April ANZAC DAY TMP

# AGENDA OF THE LOCAL TRAFFIC COMMITTEE MEETING TUESDAY 16 APRIL 2024



**Disclaimers:**  
This guidance scheme is for Traffic Management only. Platinum Traffic Services is not responsible for any liability in respect of an accident, injury or loss of property, or any other loss or damage, which may occur as a result of the implementation of this scheme. This plan is to be used in accordance with the TCMVSI manual.

**TGS No:** TGS 9.4  
**Approved By:** Thomas McKinnon  
**Prepare Work Zone Number:** 71002  
**Signet:**

**Drawing Number:** 24030400  
**Drawn By:** David Stevens  
**Prepare Work Zone Number:** TCT14371  
**Signet:**

**Client:** Wingecarribee Shire Council  
**Client Contact:** TBA  
**Contact Number:** TBA  
**Job Location:** Old Hume Hwy, Mittagong  
**Work Activity:** Anzac Day 2024

**Appr:**  
Description: DS  
Issued for implementation

Rev	By	Date	Description
0	DS	02/04/24	Issued for implementation
1			
2			
3			
4			
5			

**Revisions**  
Original Size: A3  
Scale: 1:1000

**PLATINUM TRAFFIC SERVICES**

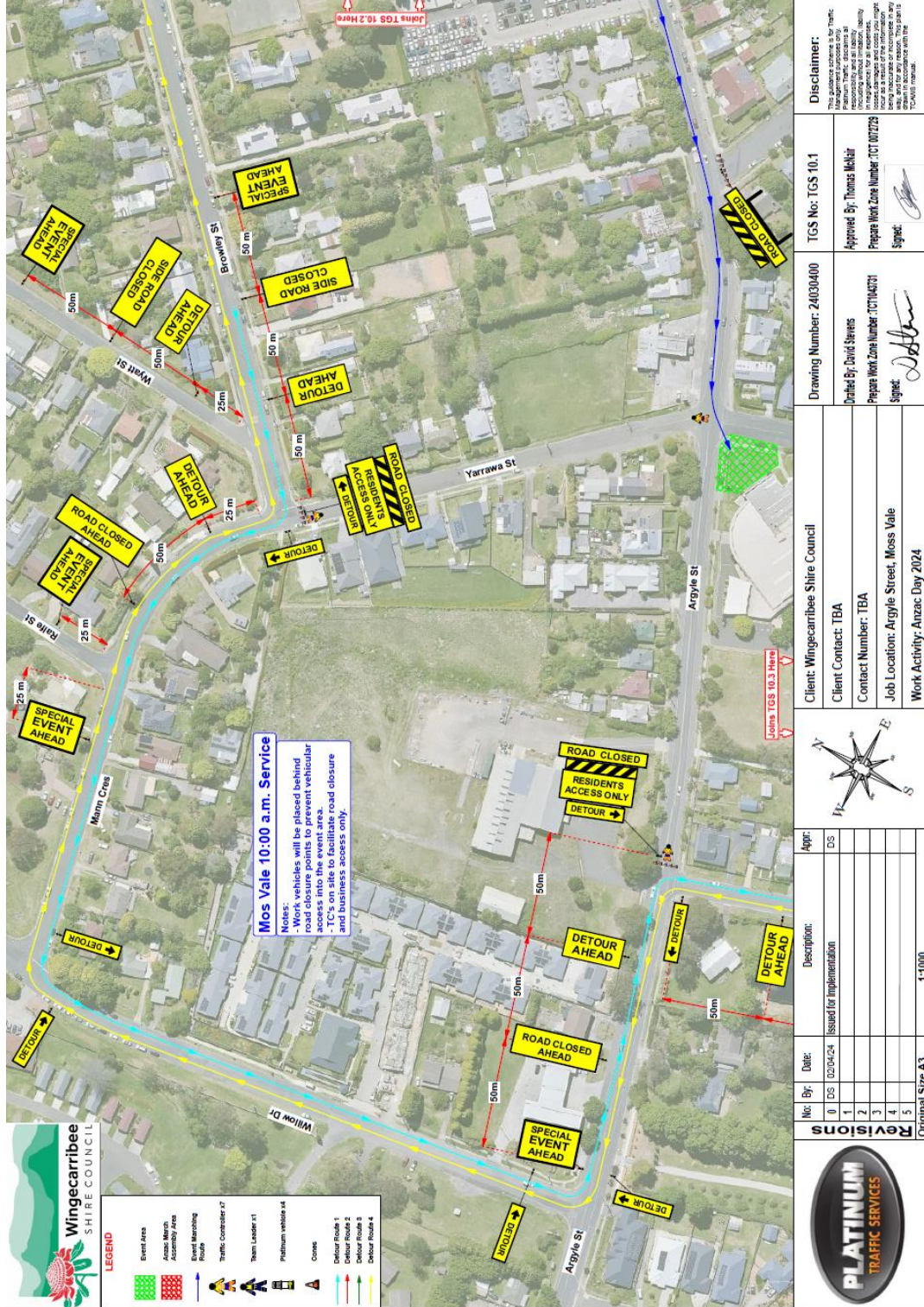
25th April ANZAC DAY TMP

48

# AGENDA OF THE LOCAL TRAFFIC COMMITTEE MEETING TUESDAY 16 APRIL 2024



## Moss Vale

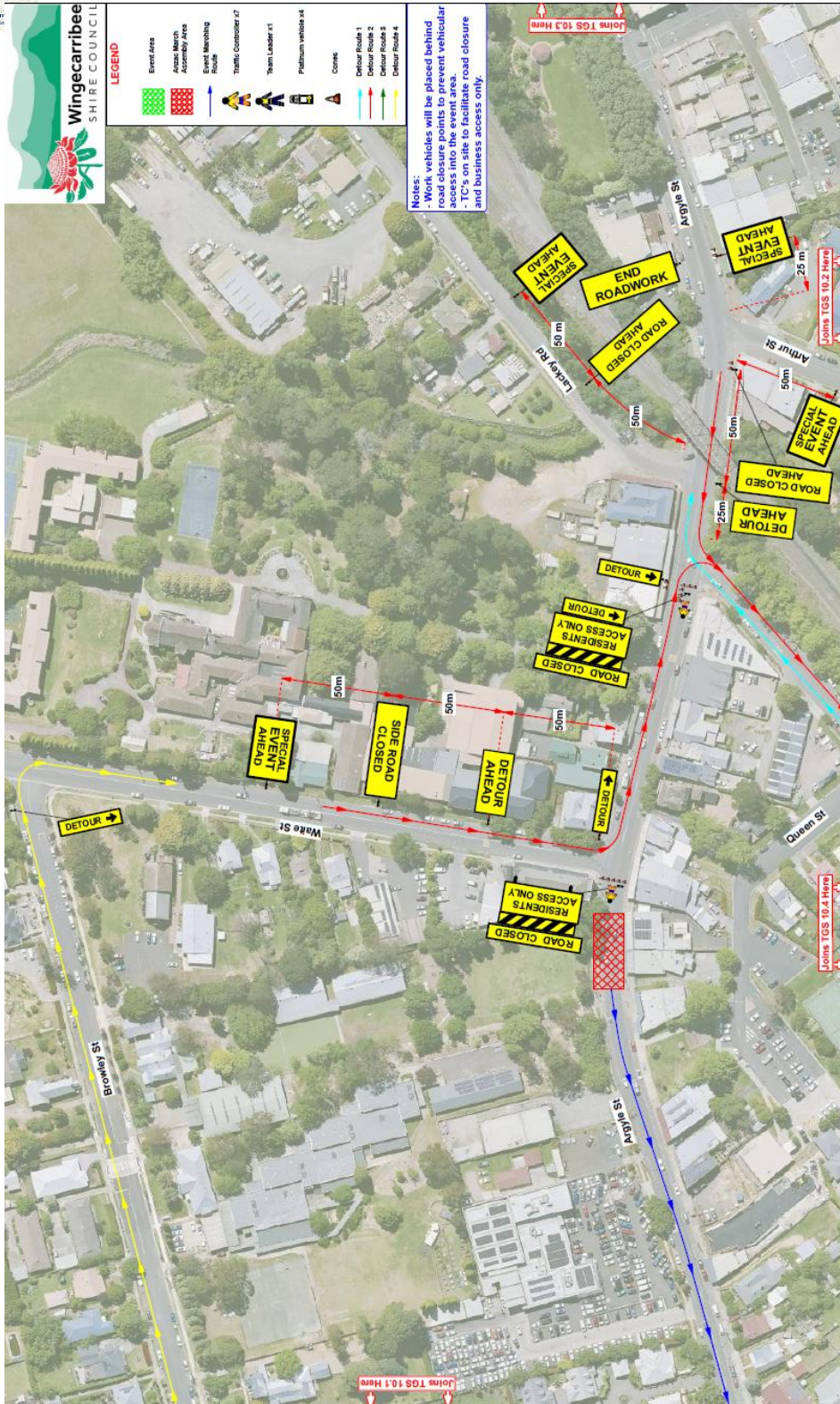


25th April ANZAC DAY TMP

<p><b>Disclaimers:</b> This advance service is for Traffic Management purposes only. Management, installation, responsibility, and all liability in respect of any emergency response, for an emergency incident as a result of the information herein, and for any reason, shall be the responsibility of the client.</p>																													
<p>TGS No: TGS 10.1</p>	<p>Approved By: Thomas McKinn Prepare Work Zone Number: TCT 007229 Signed: </p>																												
<p>Drawing Number: 24030400</p>	<p>Drawn By: David Stevens Prepare Work Zone Number: TCT 007229 Signed: </p>																												
<p>Client: Wingecarribee Shire Council</p>	<p>Client Contact: TBA</p>																												
<p>Contact Number: TBA</p>	<p>Job Location: Argyle Street, Moss Vale</p>																												
<p>Work Activity: Anzac Day 2024</p>	<p>Scale: 1:1000</p>																												
<p>Appr: DS</p>	<p>Date: 02/04/24</p>																												
<p>Description: Issued for Implementation</p>	<p>Revisions</p> <table border="1"> <tr> <th>No.</th> <th>By</th> <th>Date</th> <th>Description</th> </tr> <tr> <td>0</td> <td>DS</td> <td>02/04/24</td> <td>Issued for Implementation</td> </tr> <tr> <td>1</td> <td></td> <td></td> <td></td> </tr> <tr> <td>2</td> <td></td> <td></td> <td></td> </tr> <tr> <td>3</td> <td></td> <td></td> <td></td> </tr> <tr> <td>4</td> <td></td> <td></td> <td></td> </tr> <tr> <td>5</td> <td></td> <td></td> <td></td> </tr> </table>	No.	By	Date	Description	0	DS	02/04/24	Issued for Implementation	1				2				3				4				5			
No.	By	Date	Description																										
0	DS	02/04/24	Issued for Implementation																										
1																													
2																													
3																													
4																													
5																													



# AGENDA OF THE LOCAL TRAFFIC COMMITTEE MEETING TUESDAY 16 APRIL 2024



**Wingecarribee SHIRE COUNCIL**  
RSL NSW  
Respecting, Supporting, and Renewing our communities and environment

**LEGEND**

- Event Area
- Anzac March Assembly Area
- Event Meeting Route
- Traffic Controller #1
- Team Leader #1
- Platinum vehicle #1
- Cone
- Detour Route 1
- Detour Route 2
- Detour Route 3
- Detour Route 4

**Notes:**  
- Work vehicles will be placed behind road closure points to prevent vehicular access into the event area.  
- TC's on site to facilitate road closure and business access only.

**Disclaimers:**  
This plan is for traffic management purposes only. Management of the event is the responsibility of the client. Platinum Traffic Services is not responsible for any damage or loss of property, injury, or death that may occur as a result of the implementation of this plan. The client is responsible for ensuring that the plan is implemented in accordance with the TCAS manual.

**TGS No: TGS 10.2**  
Approved By: Thomas McIvor  
Prepare Work Zone Number: TGS 10.2/24

**Drawing Number: 24030400**  
Drawn By: David Stevens  
Prepare Work Zone Number: TGS 10.2/24

**Client: Wingecarribee Shire Council**  
Client Contact: TBA  
Contact Number: TBA  
Job Location: Argyle Street, Moss Vale  
Work Activity: Anzac Day 2024

**Revisions**

No.	By	Date	Description
0	DS	02/04/24	Issued for Implementation
1			
2			
3			
4			
5			

Original Size A3 1:1000

**PLATINUM TRAFFIC SERVICES**

25th April ANZAC DAY TMP

# AGENDA OF THE LOCAL TRAFFIC COMMITTEE MEETING TUESDAY 16 APRIL 2024



	Revisions	No	By	Date	Description	Appr		<table border="1"> <tr><td>Client:</td><td>Wingecarribee Shire Council</td></tr> <tr><td>Contact:</td><td>TBA</td></tr> <tr><td>Number:</td><td>TBA</td></tr> <tr><td>Location:</td><td>Argyle Street, Mace Vale</td></tr> <tr><td>Activity Area:</td><td>See 2024</td></tr> <tr><td>Member:</td><td>29819902</td></tr> <tr><td>TGS No:</td><td>TGS 05.3</td></tr> <tr><td>Typed By:</td><td>Traffic Services</td></tr> <tr><td>File Number:</td><td>202400191</td></tr> <tr><td>Sign:</td><td><i>[Signature]</i></td></tr> </table>	Client:	Wingecarribee Shire Council	Contact:	TBA	Number:	TBA	Location:	Argyle Street, Mace Vale	Activity Area:	See 2024	Member:	29819902	TGS No:	TGS 05.3	Typed By:	Traffic Services	File Number:	202400191	Sign:	<i>[Signature]</i>
	Client:	Wingecarribee Shire Council																										
	Contact:	TBA																										
	Number:	TBA																										
	Location:	Argyle Street, Mace Vale																										
	Activity Area:	See 2024																										
Member:	29819902																											
TGS No:	TGS 05.3																											
Typed By:	Traffic Services																											
File Number:	202400191																											
Sign:	<i>[Signature]</i>																											
	3	OS	02/04/24	Issued for implementation	OS																							
	1																											
	2																											
	4																											
	5																											
	6																											
	Original Size A3					1:1000		<p><b>Disclaimer:</b></p> <p>This guidance is issued for Traffic Management purposes only. Platinum Traffic Services is not responsible for any liability involving vehicles, pedestrians, or property for all employees, licensees, damage will occur you might incur as a result of the information being provided or issued in any way and for any reason. This plan is issued in accordance with the TCMR manual.</p> <p>Approved By: Thomas McKel File Number: 202400191 Sign: <i>[Signature]</i></p>																				

25<sup>th</sup> April ANZAC DAY TMP



# AGENDA OF THE LOCAL TRAFFIC COMMITTEE MEETING TUESDAY 16 APRIL 2024



**Notes:**  
- Work vehicles will be placed behind road closure points to prevent vehicular access into the event area.  
- TC's on site to facilitate road closure and business access only.

- Notes:**
1. Cause Management must be maintained at all times.
  2. All road closures must be maintained in accordance with the TC's.
  3. Signs and devices are to be positioned in accordance with the TC's.
  4. The TGS is based on the TC's.
  5. The TGS is based on the TC's.
  6. The TGS is based on the TC's.
  7. The TGS is based on the TC's.
  8. The TGS is based on the TC's.
  9. The TGS is based on the TC's.
  10. Cause Management must be maintained at all times.
  11. Team Leader is Responsible for monitoring and maintaining site.
  12. 24-Hour TTM Check must be completed.
  13. ES - Post Completion Form must be completed.
  14. Signage Setup and Prework to be completed as per TC/MAG v6.1.
  15. All road closures are to be maintained in accordance with the TC's.
  16. All signs, cones, etc. must be placed in accordance with the TC's.
  17. The TGS is based on the TC's.
  18. The TGS is based on the TC's.
  19. The TGS is based on the TC's.
  20. The TGS is based on the TC's.

**Approvals:**

Name: \_\_\_\_\_  
 Title: \_\_\_\_\_  
 Date: \_\_\_\_\_  
 Reason for Modification: \_\_\_\_\_  
 Signature: \_\_\_\_\_

**Approver Details:**

Name: \_\_\_\_\_  
 Title: \_\_\_\_\_  
 Date: \_\_\_\_\_  
 Reason for Modification: \_\_\_\_\_  
 Signature: \_\_\_\_\_

**Disclaimers:**  
 This guidance scheme is for Traffic Management purposes only. Management, responsibility and liability for any incidents or damage to property or persons remains with the client. The client is responsible for all incidents occurring as a result of the implementation of this scheme. The client is responsible for any damage to property or persons occurring as a result of the implementation of this scheme.

**TGS No: TGS 10.4**

**Approved By: Thomas McIlair**  
 Prepare Work Zone Number: TCT 1002729  
 Signature: \_\_\_\_\_

**Drawing Number: 24030400**

**Drafted By: David Stevens**  
 Prepare Work Zone Number: TCT 1004071  
 Signature: \_\_\_\_\_

**Client: Wingecarribee Shire Council**  
**Client Contact: TBA**  
**Contact Number: TBA**  
**Job Location: Argyle Street, Moss Vale**  
**Work Activity: Anzac Day 2024**

No.	By	Date	Description	Appr.
0	DS	02/04/24	Issued for Implementation	DS
1				
2				
3				
4				
5				

Original Size A3 1:1000



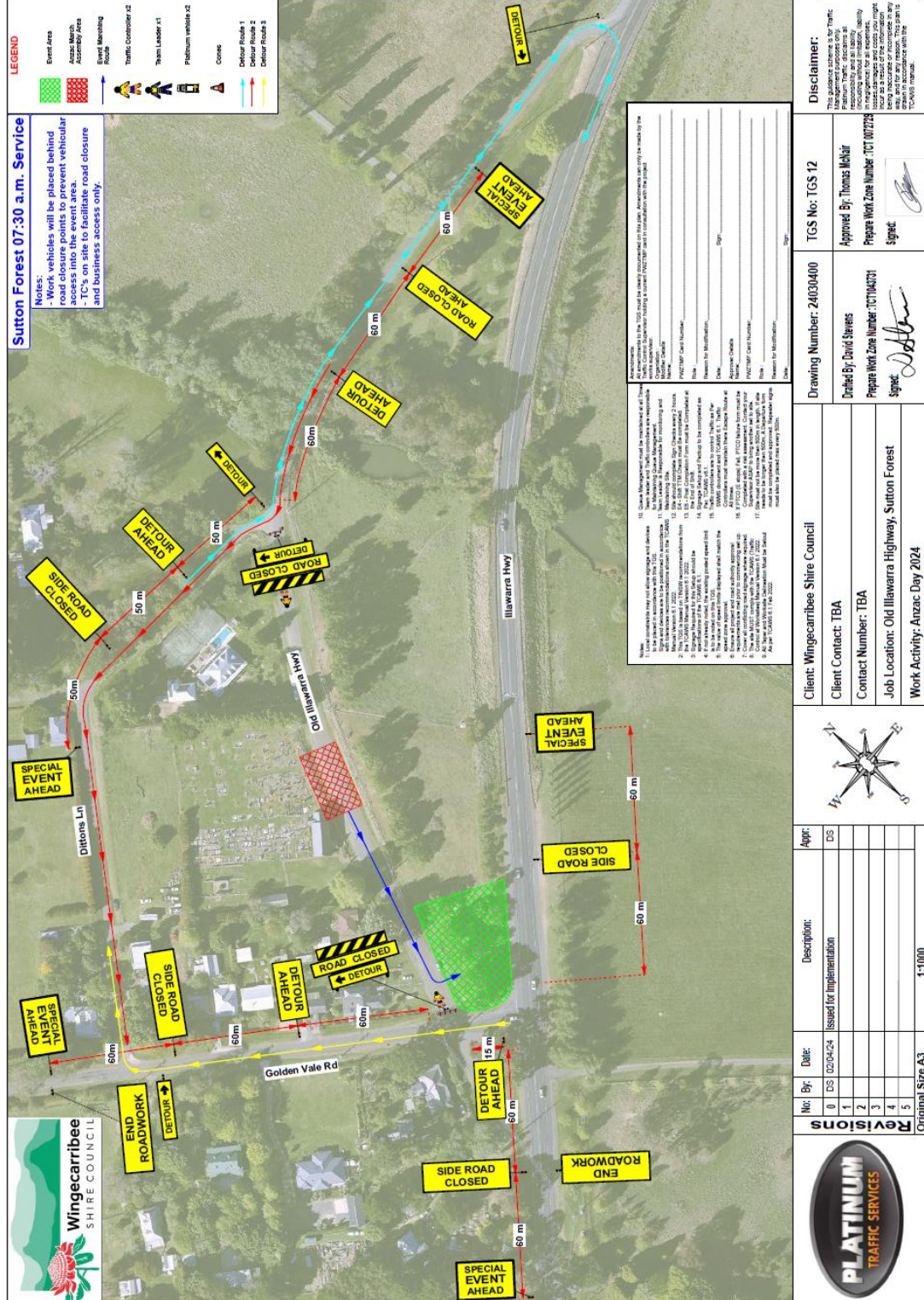
25th April ANZAC DAY TMP



# AGENDA OF THE LOCAL TRAFFIC COMMITTEE MEETING TUESDAY 16 APRIL 2024



## Sutton Forest



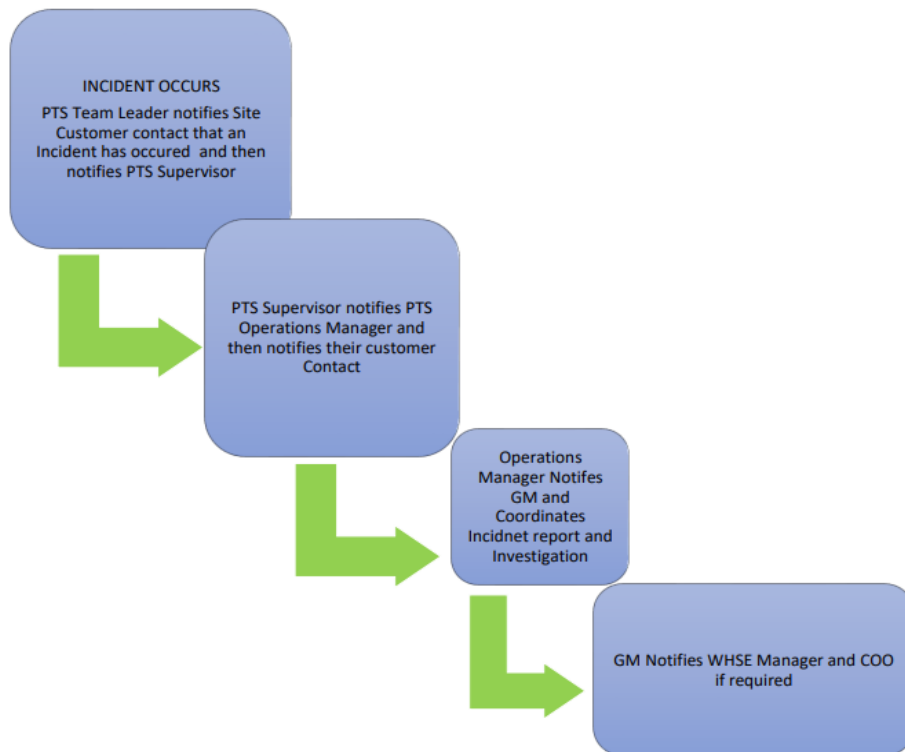
25th April ANZAC DAY TMP



**Appendix C – Traffic incident management plan**

**Incident Notification Flow Chart**

*The below flow Chart highlights the necessary steps taken to notify stakeholders that an incident has occurred*



**AGENDA OF THE LOCAL TRAFFIC COMMITTEE MEETING  
TUESDAY 16 APRIL 2024**



**Appendix D – Road occupancy licence**

**Bowral**

**ROAD OCCUPANCY LICENCE**

**LICENCE NO : 2247672**

ROADS & MARITIME SERVICES (RMS)

Phone: Monday To Friday 8.30 AM - 4.30 PM



*To activate and deactivate your approved work shift(s) on your Road Occupancy Licence, please visit: [myrol.transport.nsw.gov.au](https://myrol.transport.nsw.gov.au). This licence is for the occupation of the road space only. If you are unable to access [myrol.transport.nsw.gov.au](https://myrol.transport.nsw.gov.au), please call TMC on 1800 679 782. For further assistance, please refer to the proponent's user manual here: [myrol.transport.nsw.gov.au/help.pdf](https://myrol.transport.nsw.gov.au/help.pdf)*

<b>SPECIAL EVENT - CLASS 2</b>		<b>LOCATION</b>													
Project:	Not Applicable	Subject Road:	STATION ST												
This Activity :	Road Closure for Anzac Marches and Service	From:	BOWRAL ST, BOWRAL												
		To:	Mittagong Rd, Bowral												
		Council:	WINGECARRIBEE												
<b>LICENSEE</b>		<b>ONSITE CONTACT</b>													
Organisation:	Platinum Traffic Services Pty Ltd	Name:	Thomas McNair												
Ref No:		Phone:	0477260939												
Name:	Thomas McNair														
Phone:	0477260939														
<b>TRAFFIC MANAGEMENT</b>		<b>LICENCE DURATION</b>													
Flow Management:	Detour (other roads); Non-Trafficable Area; Short Term / Intermittent Works	From:	25-Apr-2024												
Closure Type:	All lanes both directions	To:	25-Apr-2024												
Closure Lane(s):	Shoulder; Median Shoulder														
Direction(s):	Northbound and Southbound														
<b>LICENCE CONDITIONS</b>		<b>APPROVED DATES &amp; TIMES</b>													
<ol style="list-style-type: none"> <li>YOU MUST USE SHIFT ACTIVATION WEB ADDRESS <a href="https://myrol.transport.nsw.gov.au">https://myrol.transport.nsw.gov.au</a> TO ACTIVATE AND DEACTIVATE YOUR APPROVED ROAD OCCUPANCY LICENCE(S). (TO CHANGE TRAFFIC CONTROL SIGNALS TO FLASHING YELLOW OR TO ACTIVATE PERMANENT VARIABLE MESSAGE SIGNS DIAL 1800 679 782)</li> <li>THIS LICENCE IS NOT AN APPROVAL OF THE PROPONENT'S TRAFFIC GUIDANCE SCHEMES (TGS). PLEASE NOTE WORKCOVER REQUIRES THAT TRAFFIC GUIDANCE SCHEMES (TGS) COMPLY WITH AS1742.3</li> <li>ALL MATTERS RELATING TO NOISE GENERATION OR OTHER ENVIRONMENTAL FACTORS ON SITE ARE UNDER THE JURISDICTION OF THE LOCAL COUNCIL AND/OR THE ENVIRONMENTAL PROTECTION AUTHORITY.</li> <li>SHOULD THE PROPOSED WORKS INVOLVE UNDERBORING OR EXCAVATION OF STATE ROAD ASSETS OR THE REMOVAL OF KERB AND GUTTER, DETAILS OF WORKS MUST BE APPROVED BY TfNSW. FOR GREATER SYDNEY REGION CONTACT: <a href="mailto:greatersydneyroads@transport.nsw.gov.au">greatersydneyroads@transport.nsw.gov.au</a>. FOR REGIONAL &amp; OUTER METROPOLITAN. CONTACT: <a href="mailto:road.access@transport.nsw.gov.au">road.access@transport.nsw.gov.au</a>.</li> <li>NOTIFICATION TO AFFECTED BUSINESSES, RESIDENTS AND OTHER STAKEHOLDERS MUST BE UNDERTAKEN AT LEAST 5 BUSINESS DAYS PRIOR TO WORKS COMMENCING</li> <li>PLEASE NOTE THAT THIS LICENCE DOES NOT CONSTITUTE APPROVAL TO CARRY OUT THE PROPOSED ACTIVITIES. THIS ROL HAS BEEN ASSESSED BY TfNSW FOR IMPACTS ON TRAFFIC FLOW ON THE STATE ROAD NETWORK ONLY</li> <li>ENDORSEMENT FROM LOCAL TRAFFIC COMMITTEE (LTC) AND APPROVAL FROM COUNCIL REQUIRED.</li> <li>THIS TEMPORARY TRAFFIC CONTROL SET-UP MUST ONLY BE APPLIED DURING EVENT ACTIVITY WITH A SITE SPECIFIC TGS. EXISTING CONDITIONS ARE TO BE REINSTATED OUTSIDE OF THESE HOURS AND/OR AT THE COMPLETION OF THE EVENT.</li> <li>CONSULTATION WITH LOCAL BUS OPERATORS USING IMPACTED BUS STOPS MUST BE CARRIED OUT WITH ADEQUATE PROVISIONS IN PLACE TO MANAGE PUBLIC TRANSPORT IMPACTS.</li> <li>DETOUR ROUTE ON LOCAL ROADS IS SUBJECT TO APPROVAL BEING OBTAINED FROM THE RELEVANT LOCAL COUNCIL. ALL DETOUR ROUTES MUST BE CLEARLY SIGNPOSTED AND SUITABLE FOR THE CARRIAGE OF THE CLASS AND TYPE OF MOTOR VEHICLES APPROVED FOR USE ON THE SUBJECT ROAD. LANE WIDTHS MUST BE SUFFICIENT TO PERMIT CLEAR ACCESS FOR HEAVY VEHICLES.</li> </ol>		<table border="1"> <thead> <tr> <th colspan="2">From Shift</th> <th colspan="2">To Shift</th> </tr> <tr> <th>From</th> <th>To</th> <th>From</th> <th>To</th> </tr> </thead> <tbody> <tr> <td>Thu 25 Apr 04:30</td> <td>-</td> <td>Thu 25 Apr 13:00</td> <td></td> </tr> </tbody> </table>		From Shift		To Shift		From	To	From	To	Thu 25 Apr 04:30	-	Thu 25 Apr 13:00	
From Shift		To Shift													
From	To	From	To												
Thu 25 Apr 04:30	-	Thu 25 Apr 13:00													

All pages of this Road Occupancy Licence and associated Speed Zone Authorisation(s) must be available on site at all times and must be produced for inspection when requested by representatives of NSW Police, Roads & Maritimes Services, Transport for NSW and other Government Agencies.

**AGENDA OF THE LOCAL TRAFFIC COMMITTEE MEETING  
TUESDAY 16 APRIL 2024**



**ROAD OCCUPANCY LICENCE**

**LICENCE NO : 2247672**

**ROADS & MARITIME SERVICES (RMS)**

**Phone: Monday To Friday 8.30 AM - 4.30 PM**



*To activate and deactivate your approved work shift(s) on your Road Occupancy Licence, please visit: [myrol.transport.nsw.gov.au](http://myrol.transport.nsw.gov.au). This licence is for the occupation of the road space only. If you are unable to access [myrol.transport.nsw.gov.au](http://myrol.transport.nsw.gov.au), please call TMC on 1800 679 782. For further assistance, please refer to the proponent's user manual here: [myrol.transport.nsw.gov.au/help.pdf](http://myrol.transport.nsw.gov.au/help.pdf)*

**SPECIAL EVENT - CLASS 2**

<b>Project:</b>	Not Applicable	<b>LOCATION</b>	
<b>This Activity :</b>	Road Closure for Anzac Marches and Service	<b>Subject Road:</b>	STATION ST
		<b>From:</b>	BOWRAL ST, BOWRAL
		<b>To:</b>	Mittagong Rd, Bowral
		<b>Council:</b>	WINGECARRIBEE

**LICENSEE**

<b>Organisation:</b>	Platinum Traffic Services Pty Ltd	<b>ONSITE CONTACT</b>	
<b>Ref No:</b>		<b>Name:</b>	Thomas McNair
<b>Name:</b>	Thomas McNair	<b>Phone:</b>	0477260939
<b>Phone:</b>	0477260939		

**TRAFFIC MANAGEMENT**

<b>Flow Management:</b>	Detour (other roads); Non-Trafficable Area; Short Term / Intermittent Works	<b>LICENCE DURATION</b>	
<b>Closure Type:</b>	All lanes both directions	<b>From:</b>	25-Apr-2024
<b>Closure Lane(s):</b>	Shoulder; Median Shoulder	<b>To:</b>	25-Apr-2024
<b>Direction(s):</b>	Northbound and Southbound		

**LICENCE CONDITIONS**

- 11 EFFECTIVE MONITORING OF END-OF-QUEUE CONDITION MUST BE IMPLEMENTED. IF QUEUE LENGTH EXTENDS OUTSIDE OF WORK ZONE, ADVANCED WARNING DEVICES MUST BE DEPLOYED BEYOND THE END OF THE QUEUE. NOTIFICATION OF TRAFFIC QUEUING MUST BE MADE TO THE TMC ON 1300 725 888.
- 12 IMMEDIATE NOTIFICATION MUST BE MADE TO THE TRANSPORT MANAGEMENT CENTRE (1300 725 888) IN THE EVENT OF A TRAFFIC INCIDENT OCCURRING WITHIN THE LIMIT OF WORKS.
- 13 TRAFFIC AND PEDESTRIAN MANAGEMENT MUST BE IN ACCORDANCE WITH COUNCIL AND POLICE CONDITIONS OF APPROVAL AND ANY DIRECTION GIVEN BY THE POLICE ON THE DAY.
- 14 ALL TEMPORARY TRAFFIC CONTROL ARRANGEMENTS MUST BE IN ACCORDANCE WITH AUSTRROADS GUIDE TO TEMPORARY TRAFFIC MANAGEMENT

All pages of this Road Occupancy Licence and associated Speed Zone Authorisation(s) must be available on site at all times and must be produced for inspection when requested by representatives of NSW Police, Roads & Maritimes Services, Transport for NSW and other Government Agencies.

# AGENDA OF THE LOCAL TRAFFIC COMMITTEE MEETING TUESDAY 16 APRIL 2024



## Hilltop

### ROAD OCCUPANCY LICENCE

LICENCE NO : 2247694

ROADS & MARITIME SERVICES (RMS)

Phone: Monday To Friday 8.30 AM - 4.30 PM



*To activate and deactivate your approved work shift(s) on your Road Occupancy Licence, please visit: [myrol.transport.nsw.gov.au](https://myrol.transport.nsw.gov.au). This licence is for the occupation of the road space only. If you are unable to access [myrol.transport.nsw.gov.au](https://myrol.transport.nsw.gov.au), please call TMC on 1800 679 782. For further assistance, please refer to the proponent's user manual here: [myrol.transport.nsw.gov.au/help.pdf](https://myrol.transport.nsw.gov.au/help.pdf)*

SPECIAL EVENT - CLASS 2		LOCATION	
Project:	Not Applicable	Subject Road:	WILSON DR
This Activity :	Pedestrian Management for Anzac Service for Hill top RSL	From:	HAROLD ST, HILL TOP
		To:	CHALKER PDE, HILL TOP
		Council:	WINGECARRIBEE

LICENSEE		ONSITE CONTACT	
Organisation:	Platinum Traffic Services Pty Ltd	Name:	Thomas McNair
Ref No:		Phone:	0477260939
Name:	Thomas McNair		
Phone:	0477260939		

TRAFFIC MANAGEMENT		LICENCE DURATION	
Flow Management:	Non-Trafficable Area; Short Term / Intermittent	From:	25-Apr-2024
	Works; Stop / Slow Control	To:	25-Apr-2024
Closure Type:	All lanes one direction		
Closure Lane(s):	Shoulder		
Direction(s):	Northbound and Southbound		

#### LICENCE CONDITIONS

- 1 YOU MUST USE SHIFT ACTIVATION WEB ADDRESS <https://myrol.transport.nsw.gov.au> TO ACTIVATE AND DEACTIVATE YOUR APPROVED ROAD OCCUPANCY LICENCE(S). (TO CHANGE TRAFFIC CONTROL SIGNALS TO FLASHING YELLOW OR TO ACTIVATE PERMANENT VARIABLE MESSAGE SIGNS DIAL 1800 679 782)
- 2 THIS LICENCE IS NOT AN APPROVAL OF THE PROPONENT'S TRAFFIC GUIDANCE SCHEMES (TGS). PLEASE NOTE WORKCOVER REQUIRES THAT TRAFFIC GUIDANCE SCHEMES (TGS) COMPLY WITH AS1742.3
- 3 ALL MATTERS RELATING TO NOISE GENERATION OR OTHER ENVIRONMENTAL FACTORS ON SITE ARE UNDER THE JURISDICTION OF THE LOCAL COUNCIL AND/OR THE ENVIRONMENTAL PROTECTION AUTHORITY.
- 4 SHOULD THE PROPOSED WORKS INVOLVE UNDERBORING OR EXCAVATION OF STATE ROAD ASSETS OR THE REMOVAL OF KERB AND GUTTER, DETAILS OF WORKS MUST BE APPROVED BY TfNSW. FOR GREATER SYDNEY REGION CONTACT: [greaterSydneyroads@transport.nsw.gov.au](mailto:greaterSydneyroads@transport.nsw.gov.au). FOR REGIONAL & OUTER METROPOLITAN, CONTACT: [road.access@transport.nsw.gov.au](mailto:road.access@transport.nsw.gov.au).
- 5 NOTIFICATION TO AFFECTED BUSINESSES, RESIDENTS AND OTHER STAKEHOLDERS MUST BE UNDERTAKEN AT LEAST 5 BUSINESS DAYS PRIOR TO WORKS COMMENCING
- 6 PLEASE NOTE THAT THIS LICENCE DOES NOT CONSTITUTE APPROVAL TO CARRY OUT THE PROPOSED ACTIVITIES. THIS ROL HAS BEEN ASSESSED BY TfNSW FOR IMPACTS ON TRAFFIC FLOW ON THE STATE ROAD NETWORK ONLY
- 7 ENDORSEMENT FROM LOCAL TRAFFIC COMMITTEE (LTC) AND APPROVAL FROM COUNCIL REQUIRED.
- 8 THIS TEMPORARY TRAFFIC CONTROL SET-UP MUST ONLY BE APPLIED DURING EVENT ACTIVITY WITH A SITE SPECIFIC TGS. EXISTING CONDITIONS ARE TO BE REINSTATED OUTSIDE OF THESE HOURS AND/OR AT THE COMPLETION OF THE EVENT.
- 9 EFFECTIVE MONITORING OF END-OF-QUEUE CONDITION MUST BE IMPLEMENTED. IF QUEUE LENGTH EXTENDS OUTSIDE OF WORK ZONE, ADVANCED WARNING DEVICES MUST BE DEPLOYED BEYOND THE END OF THE QUEUE. NOTIFICATION OF TRAFFIC QUEUING MUST BE MADE TO THE TMC ON 1300 725 888.
- 10 IMMEDIATE NOTIFICATION MUST BE MADE TO THE TRANSPORT MANAGEMENT CENTRE (1300 725 886) IN THE EVENT OF A TRAFFIC INCIDENT OCCURRING WITHIN THE LIMIT OF WORKS.
- 11 TRAFFIC AND PEDESTRIAN MANAGEMENT MUST BE IN ACCORDANCE WITH COUNCIL AND POLICE CONDITIONS OF APPROVAL AND ANY DIRECTION GIVEN BY THE POLICE ON THE DAY

#### APPROVED DATES & TIMES

From Shift						To Shift					
From	D	M	Time	-	To	D	M	Time			
Thu	25	Apr	04:00	-	Thu	25	Apr	08:00			

All pages of this Road Occupancy Licence and associated Speed Zone Authorisation(s) must be available on site at all times and must be produced for inspection when requested by representatives of NSW Police, Roads & Maritimes Services, Transport for NSW and other Government Agencies.

**AGENDA OF THE LOCAL TRAFFIC COMMITTEE MEETING  
TUESDAY 16 APRIL 2024**



**ROAD OCCUPANCY LICENCE**



**LICENCE NO : 2247694**

**ROADS & MARITIME SERVICES (RMS)**

**Phone: Monday To Friday 8.30 AM - 4.30 PM**

*To activate and deactivate your approved work shift(s) on your Road Occupancy Licence, please visit: [myrol.transport.nsw.gov.au](http://myrol.transport.nsw.gov.au). This licence is for the occupation of the road space only. If you are unable to access [myrol.transport.nsw.gov.au](http://myrol.transport.nsw.gov.au), please call TMC on 1800 679 782. For further assistance, please refer to the proponent's user manual here: [myrol.transport.nsw.gov.au/help.pdf](http://myrol.transport.nsw.gov.au/help.pdf)*

SPECIAL EVENT - CLASS 2		LOCATION	
Project:	Not Applicable	Subject Road:	WILSON DR
This Activity :	Pedestrian Management for Anzac Service for Hill top RSL	From:	HAROLD ST, HILL TOP
		To:	CHALKER PDE, HILL TOP
		Council:	WINGECARRIBEE

LICENSEE		ONSITE CONTACT	
Organisation:	Platinum Traffic Services Pty Ltd	Name:	Thomas McNair
Ref No:		Phone:	0477260939
Name:	Thomas McNair		
Phone:	0477260939		

TRAFFIC MANAGEMENT		LICENCE DURATION	
Flow Management:	Non-Trafficable Area; Short Term / Intermittent Works; Stop / Slow Control	From:	25-Apr-2024
Closure Type:	All lanes one direction	To:	25-Apr-2024
Closure Lane(s):	Shoulder		
Direction(s):	Northbound and Southbound		

**LICENCE CONDITIONS**  
12 ALL TEMPORARY TRAFFIC CONTROL ARRANGEMENTS MUST BE IN ACCORDANCE WITH AUSTRROADS GUIDE TO TEMPORARY TRAFFIC MANAGEMENT

All pages of this Road Occupancy Licence and associated Speed Zone Authorisation(s) must be available on site at all times and must be produced for inspection when requested by representatives of NSW Police, Roads & Maritimes Services, Transport for NSW and other Government Agencies.



**AGENDA OF THE LOCAL TRAFFIC COMMITTEE MEETING  
TUESDAY 16 APRIL 2024**



**SPEED ZONE AUTHORISATION**

**LIC/SZA NO : 2247694/001**

**ROADS & MARITIME SERVICES (RMS)**

**Phone: Monday To Friday 8.30 AM - 4.30 PM**

*To activate and deactivate your approved work shift(s) on your Road Occupancy Licence, please visit: [myrol.transport.nsw.gov.au](http://myrol.transport.nsw.gov.au). This licence is for the occupation of the road space only. If you are unable to access [myrol.transport.nsw.gov.au](http://myrol.transport.nsw.gov.au), please call TMC on 1800 679 782. For further assistance, please refer to the proponent's user manual here: [myrol.transport.nsw.gov.au/help.pdf](http://myrol.transport.nsw.gov.au/help.pdf)*

SPECIAL EVENT - CLASS 2		SPEED LIMIT REDUCTION	
Project:	Not Applicable	Existing:	60 Km/h
This Activity :	Pedestrian Management for Anzac Service for Hill top RSL	Reduced To :	40 Km/h

*This Speed limit is ONLY to be applied during the approved time periods listed. Signs are to be covered or removed outside the approved time periods. The Organisation is to maintain accurate records of when the speed limit signs were installed and removed, including the location of the signs, the date and times. The existing posted speed limit\* is to be reinstated at the completion of each of the approved time periods as detailed herein.*

LOCATION		TRAFFIC MANAGEMENT	
Subject Road:	WILSON DR	Distance(m):	1137
From:	HAROLD ST, HILL TOP	Direction:	Northbound and Southbound
To:	CHALKER PDE, HILL TOP		
Council:			

LICENSEE		ONSITE CONTACT	
Organisation:	Platinum Traffic Services Pty Ltd	Name:	Thomas McNair
Ref No:		Phone:	0477260939
Name:	Thomas McNair		
Phone:	0477260939		

**APPROVED DATES & TIMES**

From Shift				To Shift			
From	D	M	Time	To	D	M	Time
Thu	25	Apr	04:00	Thu	25	Apr	06:00

All pages of this Speed Zone Authorisation(s) must be available on site at all times and must be produced for inspection when requested by representatives of NSW Police, Roads & Maritimes Services, Transport for NSW and other Government Agencies.

# AGENDA OF THE LOCAL TRAFFIC COMMITTEE MEETING TUESDAY 16 APRIL 2024



## Mittagong



### ROAD OCCUPANCY LICENCE

LICENCE NO : 2247732

ROADS & MARITIME SERVICES (RMS)

Phone: Monday To Friday 8.30 AM - 4.30 PM



To activate and deactivate your approved work shift(s) on your Road Occupancy Licence, please visit: [myrol.transport.nsw.gov.au](https://myrol.transport.nsw.gov.au). This licence is for the occupation of the road space only. If you are unable to access [myrol.transport.nsw.gov.au](https://myrol.transport.nsw.gov.au), please call TMC on 1800 679 782. For further assistance, please refer to the proponent's user manual here: [myrol.transport.nsw.gov.au/help.pdf](https://myrol.transport.nsw.gov.au/help.pdf)

<b>SPECIAL EVENT - CLASS 2</b>		<b>LOCATION</b>	
Project:	Not Applicable	Subject Road:	OLD HUME HWY
This Activity :	Anzac Services and march for Mittagong RSL	From:	PIONEER ST, MITTAGONG
		To:	RAILWAY CR, MITTAGONG
		Council:	WINGECARRIBEE
<b>LICENSEE</b>		<b>ONSITE CONTACT</b>	
Organisation:	Platinum Traffic Services Pty Ltd	Name:	Thomas McNair
Ref No:		Phone:	0477260939
Name:	Thomas McNair		
Phone:	0477260939		
<b>TRAFFIC MANAGEMENT</b>		<b>LICENCE DURATION</b>	
Flow Management:	Detour (other roads); Non-Trafficable Area; Short Term / Intermittent Works	From:	25-Apr-2024
Closure Type:	All lanes both directions	To:	25-Apr-2024
Closure Lane(s):	Shoulder, Median Shoulder		
Direction(s):	Eastbound and Westbound		

#### LICENCE CONDITIONS

- YOU MUST USE SHIFT ACTIVATION WEB ADDRESS <https://myrol.transport.nsw.gov.au> TO ACTIVATE AND DEACTIVATE YOUR APPROVED ROAD OCCUPANCY LICENCE(S). (TO CHANGE TRAFFIC CONTROL SIGNALS TO FLASHING YELLOW OR TO ACTIVATE PERMANENT VARIABLE MESSAGE SIGNS DIAL 1800 679 782)
- THIS LICENCE IS NOT AN APPROVAL OF THE PROPONENT'S TRAFFIC GUIDANCE SCHEMES (TGS). PLEASE NOTE WORK COVER REQUIRES THAT TRAFFIC GUIDANCE SCHEMES (TGS) COMPLY WITH AS1742.3
- ALL MATTERS RELATING TO NOISE GENERATION OR OTHER ENVIRONMENTAL FACTORS ON SITE ARE UNDER THE JURISDICTION OF THE LOCAL COUNCIL AND/OR THE ENVIRONMENTAL PROTECTION AUTHORITY.
- SHOULD THE PROPOSED WORKS INVOLVE UNDERBORING OR EXCAVATION OF STATE ROAD ASSETS OR THE REMOVAL OF KERB AND GUTTER, DETAILS OF WORKS MUST BE APPROVED BY TfNSW. FOR GREATER SYDNEY REGION CONTACT: [greatersydneyroads@transport.nsw.gov.au](mailto:greatersydneyroads@transport.nsw.gov.au). FOR REGIONAL & OUTER METROPOLITAN CONTACT: [road.access@transport.nsw.gov.au](mailto:road.access@transport.nsw.gov.au).
- NOTIFICATION TO AFFECTED BUSINESSES, RESIDENTS AND OTHER STAKEHOLDERS MUST BE UNDERTAKEN AT LEAST 5 BUSINESS DAYS PRIOR TO WORKS COMMENCING
- PLEASE NOTE THAT THIS LICENCE DOES NOT CONSTITUTE APPROVAL TO CARRY OUT THE PROPOSED ACTIVITIES. THIS ROL HAS BEEN ASSESSED BY TfNSW FOR IMPACTS ON TRAFFIC FLOW ON THE STATE ROAD NETWORK ONLY
- ENDORSEMENT FROM LOCAL TRAFFIC COMMITTEE (LTC) AND APPROVAL FROM COUNCIL REQUIRED.
- THIS TEMPORARY TRAFFIC CONTROL SET-UP MUST ONLY BE APPLIED DURING EVENT ACTIVITY WITH A SITE SPECIFIC TGS. EXISTING CONDITIONS ARE TO BE REINSTATED OUTSIDE OF THESE HOURS AND/OR AT THE COMPLETION OF THE EVENT.
- CONSULTATION WITH LOCAL BUS OPERATORS USING IMPACTED BUS STOPS MUST BE CARRIED OUT WITH ADEQUATE PROVISIONS IN PLACE TO MANAGE PUBLIC TRANSPORT IMPACTS.
- DETOUR ROUTE ON LOCAL ROADS IS SUBJECT TO APPROVAL BEING OBTAINED FROM THE RELEVANT LOCAL COUNCIL. ALL DETOUR ROUTES MUST BE CLEARLY SIGNPOSTED AND SUITABLE FOR THE CARRIAGE OF THE CLASS AND TYPE OF MOTOR VEHICLES APPROVED FOR USE ON THE SUBJECT ROAD. LANE WIDTHS MUST BE SUFFICIENT TO PERMIT CLEAR ACCESS FOR HEAVY VEHICLES.
- IMMEDIATE NOTIFICATION MUST BE MADE TO THE TRANSPORT MANAGEMENT CENTRE (1300 725 886) IN THE EVENT OF A TRAFFIC INCIDENT OCCURRING WITHIN THE LIMIT OF WORKS.

#### APPROVED DATES & TIMES

From Shift				To Shift			
From	D	M	Time	To	D	M	Time
Thu	25	Apr	04:30	-	Thu	25	Apr 13:00

All pages of this Road Occupancy Licence and associated Speed Zone Authorisation(s) must be available on site at all times and must be produced for inspection when requested by representatives of NSW Police, Roads & Maritime Services, Transport for NSW and other Government Agencies.

Page 1 of 2

25<sup>th</sup> April ANZAC DAY TMP

61

# AGENDA OF THE LOCAL TRAFFIC COMMITTEE MEETING TUESDAY 16 APRIL 2024



## ROAD OCCUPANCY LICENCE



LICENCE NO : 2247732

ROADS & MARITIME SERVICES (RMS)

Phone: Monday To Friday 8.30 AM - 4.30 PM

*To activate and deactivate your approved work shift(s) on your Road Occupancy Licence, please visit: [myrol.transport.nsw.gov.au](http://myrol.transport.nsw.gov.au). This licence is for the occupation of the road space only. If you are unable to access [myrol.transport.nsw.gov.au](http://myrol.transport.nsw.gov.au), please call TMC on 1800 679 782. For further assistance, please refer to the proponent's user manual here: [myrol.transport.nsw.gov.au/help.pdf](http://myrol.transport.nsw.gov.au/help.pdf)*

SPECIAL EVENT - CLASS 2		LOCATION	
Project:	Not Applicable	Subject Road:	OLD HUME HWY
This Activity :	Anzac Services and march for Mittagong RSL	From:	PIONEER ST, MITTAGONG
		To:	RAILWAY CR, MITTAGONG
		Council:	WINGECARRIBEE

LICENSEE		ONSITE CONTACT	
Organisation:	Platinum Traffic Services Pty Ltd	Name:	Thomas McNair
Ref No:		Phone:	0477260939
Name:	Thomas McNair		
Phone:	0477260939		

TRAFFIC MANAGEMENT		LICENCE DURATION	
Flow Management:	Detour (other roads); Non-Trafficable Area; Short Term / Intermittent Works	From:	25-Apr-2024
Closure Type:	All lanes both directions	To:	25-Apr-2024
Closure Lane(s):	Shoulder; Median Shoulder		
Direction(s):	Eastbound and Westbound		

LICENCE CONDITIONS	
12	TRAFFIC AND PEDESTRIAN MANAGEMENT MUST BE IN ACCORDANCE WITH COUNCIL AND POLICE CONDITIONS OF APPROVAL AND ANY DIRECTION GIVEN BY THE POLICE ON THE DAY
13	ALL TEMPORARY TRAFFIC CONTROL ARRANGEMENTS MUST BE IN ACCORDANCE WITH AUSTRROADS GUIDE TO TEMPORARY TRAFFIC MANAGEMENT

All pages of this Road Occupancy Licence and associated Speed Zone Authorisation(s) must be available on site at all times and must be produced for inspection when requested by representatives of NSW Police, Roads & Maritimes Services, Transport for NSW and other Government Agencies.

Page 2 of 2

25<sup>th</sup> April ANZAC DAY TMP

62

# AGENDA OF THE LOCAL TRAFFIC COMMITTEE MEETING TUESDAY 16 APRIL 2024



## Moss Vale

### ROAD OCCUPANCY LICENCE

LICENCE NO : 2247746

ROADS & MARITIME SERVICES (RMS)

Phone: Monday To Friday 8.30 AM - 4.30 PM



To activate and deactivate your approved work shift(s) on your Road Occupancy Licence, please visit: [myrol.transport.nsw.gov.au](https://myrol.transport.nsw.gov.au). This licence is for the occupation of the road space only. If you are unable to access [myrol.transport.nsw.gov.au](https://myrol.transport.nsw.gov.au), please call TMC on 1800 679 782. For further assistance, please refer to the proponent's user manual here: [myrol.transport.nsw.gov.au/help.pdf](https://myrol.transport.nsw.gov.au/help.pdf)

<b>SPECIAL EVENT - CLASS 2</b>		<b>LOCATION</b>	
Project:	Not Applicable	Subject Road:	ARGYLE ST
This Activity :	Moss vale RSL Anzac Service march	From:	NORTH ST, MOSS VALE
		To:	RAILWAY ST, MOSS VALE
		Council:	WINGECARRIBEE
<b>LICENSEE</b>		<b>ONSITE CONTACT</b>	
Organisation:	Platinum Traffic Services Pty Ltd	Name:	Thomas McNair
Ref No:		Phone:	0477260939
Name:	Thomas McNair		
Phone:	0477260939		
<b>TRAFFIC MANAGEMENT</b>		<b>LICENCE DURATION</b>	
Flow Management:	Detour (other roads); Non-Trafficable Area; Short Term / Intermittent Works	From:	25-Apr-2024
Closure Type:	All lanes both directions	To:	25-Apr-2024
Closure Lane(s):	Shoulder; Median Shoulder		
Direction(s):	Eastbound and Westbound		

#### LICENCE CONDITIONS

- 1 YOU MUST USE SHIFT ACTIVATION WEB ADDRESS <https://myrol.transport.nsw.gov.au> TO ACTIVATE AND DEACTIVATE YOUR APPROVED ROAD OCCUPANCY LICENCE(S). (TO CHANGE TRAFFIC CONTROL SIGNALS TO FLASHING YELLOW OR TO ACTIVATE PERMANENT VARIABLE MESSAGE SIGNS DIAL 1800 679 782)
- 2 THIS LICENCE IS NOT AN APPROVAL OF THE PROPONENT'S TRAFFIC GUIDANCE SCHEMES (TGS). PLEASE NOTE WORKCOVER REQUIRES THAT TRAFFIC GUIDANCE SCHEMES (TGS) COMPLY WITH AS1742.3
- 3 ALL MATTERS RELATING TO NOISE GENERATION OR OTHER ENVIRONMENTAL FACTORS ON SITE ARE UNDER THE JURISDICTION OF THE LOCAL COUNCIL AND/OR THE ENVIRONMENTAL PROTECTION AUTHORITY.
- 4 SHOULD THE PROPOSED WORKS INVOLVE UNDERBORING OR EXCAVATION OF STATE ROAD ASSETS OR THE REMOVAL OF KERB AND GUTTER, DETAILS OF WORKS MUST BE APPROVED BY TfNSW. FOR GREATER SYDNEY REGION CONTACT: [greaterSydneyroads@transport.nsw.gov.au](mailto:greaterSydneyroads@transport.nsw.gov.au). FOR REGIONAL & OUTER METROPOLITAN, CONTACT: [road.access@transport.nsw.gov.au](mailto:road.access@transport.nsw.gov.au).
- 5 NOTIFICATION TO AFFECTED BUSINESSES, RESIDENTS AND OTHER STAKEHOLDERS MUST BE UNDERTAKEN AT LEAST 5 BUSINESS DAYS PRIOR TO WORKS COMMENCING
- 6 PLEASE NOTE THAT THIS LICENCE DOES NOT CONSTITUTE APPROVAL TO CARRY OUT THE PROPOSED ACTIVITIES. THIS ROL HAS BEEN ASSESSED BY TfNSW FOR IMPACTS ON TRAFFIC FLOW ON THE STATE ROAD NETWORK ONLY
- 7 ENDORSEMENT FROM LOCAL TRAFFIC COMMITTEE (LTC) AND APPROVAL FROM COUNCIL REQUIRED.
- 8 THIS TEMPORARY TRAFFIC CONTROL SET-UP MUST ONLY BE APPLIED DURING EVENT ACTIVITY WITH A SITE SPECIFIC TGS. EXISTING CONDITIONS ARE TO BE REINSTATED OUTSIDE OF THESE HOURS AND/OR AT THE COMPLETION OF THE EVENT.
- 9 CONSULTATION WITH LOCAL BUS OPERATORS USING IMPACTED BUS STOPS MUST BE CARRIED OUT WITH ADEQUATE PROVISIONS IN PLACE TO MANAGE PUBLIC TRANSPORT IMPACTS.
- 10 DETOUR ROUTE ON LOCAL ROADS IS SUBJECT TO APPROVAL BEING OBTAINED FROM THE RELEVANT LOCAL COUNCIL. ALL DETOUR ROUTES MUST BE CLEARLY SIGNPOSTED AND SUITABLE FOR THE CARRIAGE OF THE CLASS AND TYPE OF MOTOR VEHICLES APPROVED FOR USE ON THE SUBJECT ROAD. LANE WIDTHS MUST BE SUFFICIENT TO PERMIT CLEAR ACCESS FOR HEAVY VEHICLES.
- 11 IMMEDIATE NOTIFICATION MUST BE MADE TO THE TRANSPORT MANAGEMENT CENTRE (1300 725 886) IN THE EVENT OF A TRAFFIC INCIDENT OCCURRING WITHIN THE LIMIT OF WORKS.

#### APPROVED DATES & TIMES

From Shift		To Shift	
From	To	From	To
Thu 25 Apr	09:00	Thu 25 Apr	13:00

All pages of this Road Occupancy Licence and associated Speed Zone Authorisation(s) must be available on site at all times and must be produced for inspection when requested by representatives of NSW Police, Roads & Maritimes Services, Transport for NSW and other Government Agencies.

Page 1 of 2

**AGENDA OF THE LOCAL TRAFFIC COMMITTEE MEETING  
TUESDAY 16 APRIL 2024**



**ROAD OCCUPANCY LICENCE**



**LICENCE NO : 2247746**

**ROADS & MARITIME SERVICES (RMS)**

**Phone: Monday To Friday 8.30 AM - 4.30 PM**

*To activate and deactivate your approved work shift(s) on your Road Occupancy Licence, please visit: [myrol.transport.nsw.gov.au](http://myrol.transport.nsw.gov.au). This licence is for the occupation of the road space only. If you are unable to access [myrol.transport.nsw.gov.au](http://myrol.transport.nsw.gov.au), please call TMC on 1800 679 782. For further assistance, please refer to the proponent's user manual here: [myrol.transport.nsw.gov.au/help.pdf](http://myrol.transport.nsw.gov.au/help.pdf)*

SPECIAL EVENT - CLASS 2		LOCATION	
Project:	Not Applicable	Subject Road:	ARGYLE ST
This Activity :	Moss vale RSL Anzac Service march	From:	NORTH ST, MOSS VALE
		To:	RAILWAY ST, MOSS VALE
		Council:	WINGECARRIBEE

LICENSEE		ONSITE CONTACT	
Organisation:	Platinum Traffic Services Pty Ltd	Name:	Thomas McNair
Ref No:		Phone:	0477260939
Name:	Thomas McNair		
Phone:	0477260939		

TRAFFIC MANAGEMENT		LICENCE DURATION	
Flow Management:	Detour (other roads); Non-Trafficable Area; Short Term / Intermittent Works	From:	25-Apr-2024
Closure Type:	All lanes both directions	To:	25-Apr-2024
Closure Lane(s):	Shoulder; Median Shoulder		
Direction(s):	Eastbound and Westbound		

- LICENCE CONDITIONS**
- 12 TRAFFIC AND PEDESTRIAN MANAGEMENT MUST BE IN ACCORDANCE WITH COUNCIL AND POLICE CONDITIONS OF APPROVAL AND ANY DIRECTION GIVEN BY THE POLICE ON THE DAY
  - 13 ALL TEMPORARY TRAFFIC CONTROL ARRANGEMENTS MUST BE IN ACCORDANCE WITH AUSTRROADS GUIDE TO TEMPORARY TRAFFIC MANAGEMENT

All pages of this Road Occupancy Licence and associated Speed Zone Authorisation(s) must be available on site at all times and must be produced for inspection when requested by representatives of NSW Police, Roads & Maritimes Services, Transport for NSW and other Government Agencies.

**AGENDA OF THE LOCAL TRAFFIC COMMITTEE MEETING  
TUESDAY 16 APRIL 2024**



**Robertson**

**ROAD OCCUPANCY LICENCE**

**LICENCE NO : 2247768**

**ROADS & MARITIME SERVICES (RMS)**

**Phone: Monday To Friday 8.30 AM - 4.30 PM**



*To activate and deactivate your approved work shift(s) on your Road Occupancy Licence, please visit: [myrol.transport.nsw.gov.au](https://myrol.transport.nsw.gov.au). This licence is for the occupation of the road space only. If you are unable to access [myrol.transport.nsw.gov.au](https://myrol.transport.nsw.gov.au), please call TMC on 1800 679 782. For further assistance, please refer to the proponent's user manual here: [myrol.transport.nsw.gov.au/help.pdf](https://myrol.transport.nsw.gov.au/help.pdf)*

<b>SPECIAL EVENT - CLASS 3</b>		<b>LOCATION</b>	
<b>Project:</b>	Not Applicable	<b>Subject Road:</b>	ILLAWARRA HWY
<b>This Activity :</b>	Robertson Anzac Services	<b>From:</b>	CAALONG ST, ROBERTSON
		<b>To:</b>	YARRANGA ST, ROBERTSON
		<b>Council:</b>	WINGECARRIBEE
<b>LICENSEE</b>		<b>ONSITE CONTACT</b>	
<b>Organisation:</b>	Platinum Traffic Services Pty Ltd	<b>Name:</b>	Thomas McNair
<b>Ref No:</b>		<b>Phone:</b>	0477260939
<b>Name:</b>	Thomas McNair		
<b>Phone:</b>	0477260939		
<b>TRAFFIC MANAGEMENT</b>		<b>LICENCE DURATION</b>	
<b>Flow Management:</b>	Non-Trafficable Area; Short Term / Intermittent Works	<b>From:</b>	25-Apr-2024
<b>Closure Type:</b>	Shoulder Only	<b>To:</b>	25-Apr-2024
<b>Closure Lane(s):</b>	Shoulder		
<b>Direction(s):</b>	Eastbound and Westbound		

- LICENCE CONDITIONS**
- 1 YOU MUST USE SHIFT ACTIVATION WEB ADDRESS <https://myrol.transport.nsw.gov.au> TO ACTIVATE AND DEACTIVATE YOUR APPROVED ROAD OCCUPANCY LICENCE(S). (TO CHANGE TRAFFIC CONTROL SIGNALS TO FLASHING YELLOW OR TO ACTIVATE PERMANENT VARIABLE MESSAGE SIGNS DIAL 1800 679 782)
  - 2 THIS LICENCE IS NOT AN APPROVAL OF THE PROPONENT'S TRAFFIC GUIDANCE SCHEMES (TGS). PLEASE NOTE WORKCOVER REQUIRES THAT TRAFFIC GUIDANCE SCHEMES (TGS) COMPLY WITH AS1742.3
  - 3 ALL MATTERS RELATING TO NOISE GENERATION OR OTHER ENVIRONMENTAL FACTORS ON SITE ARE UNDER THE JURISDICTION OF THE LOCAL COUNCIL AND/OR THE ENVIRONMENTAL PROTECTION AUTHORITY.
  - 4 SHOULD THE PROPOSED WORKS INVOLVE UNDERBORING OR EXCAVATION OF STATE ROAD ASSETS OR THE REMOVAL OF KERB AND GUTTER, DETAILS OF WORKS MUST BE APPROVED BY TfNSW. FOR GREATER SYDNEY REGION CONTACT: [greaterSydneyroads@transport.nsw.gov.au](mailto:greaterSydneyroads@transport.nsw.gov.au). FOR REGIONAL & OUTER METROPOLITAN, CONTACT: [road.access@transport.nsw.gov.au](mailto:road.access@transport.nsw.gov.au).
  - 5 NOTIFICATION TO AFFECTED BUSINESSES, RESIDENTS AND OTHER STAKEHOLDERS MUST BE UNDERTAKEN AT LEAST 5 BUSINESS DAYS PRIOR TO WORKS COMMENCING
  - 6 PLEASE NOTE THAT THIS LICENCE DOES NOT CONSTITUTE APPROVAL TO CARRY OUT THE PROPOSED ACTIVITIES. THIS ROL HAS BEEN ASSESSED BY TfNSW FOR IMPACTS ON TRAFFIC FLOW ON THE STATE ROAD NETWORK ONLY
  - 7 ENDORSEMENT FROM LOCAL TRAFFIC COMMITTEE (LTC) AND APPROVAL FROM COUNCIL REQUIRED.
  - 8 THIS TEMPORARY TRAFFIC CONTROL SET-UP MUST ONLY BE APPLIED DURING EVENT ACTIVITY WITH A SITE SPECIFIC TGS. EXISTING CONDITIONS ARE TO BE REINSTATED OUTSIDE OF THESE HOURS AND/OR AT THE COMPLETION OF THE EVENT.
  - 9 IMMEDIATE NOTIFICATION MUST BE MADE TO THE TRANSPORT MANAGEMENT CENTRE (1300 725 886) IN THE EVENT OF A TRAFFIC INCIDENT OCCURRING WITHIN THE LIMIT OF WORKS.
  - 10 TRAFFIC AND PEDESTRIAN MANAGEMENT MUST BE IN ACCORDANCE WITH COUNCIL AND POLICE CONDITIONS OF APPROVAL AND ANY DIRECTION GIVEN BY THE POLICE ON THE DAY
  - 11 ALL TEMPORARY TRAFFIC CONTROL ARRANGEMENTS MUST BE IN ACCORDANCE WITH AUSTRROADS GUIDE TO TEMPORARY TRAFFIC MANAGEMENT

**APPROVED DATES & TIMES**

From Shift				To Shift				
From	D	M	Time	To	D	M	Time	
Thu	25	Apr	09:30	-	Thu	25	Apr	13:30

All pages of this Road Occupancy Licence and associated Speed Zone Authorisation(s) must be available on site at all times and must be produced for inspection when requested by representatives of NSW Police, Roads & Maritimes Services, Transport for NSW and other Government Agencies.

**AGENDA OF THE LOCAL TRAFFIC COMMITTEE MEETING  
TUESDAY 16 APRIL 2024**



**Appendix E – G10**



SF2021/042685

2<sup>nd</sup> March 2021

Platinum Traffic Services Pty Ltd  
PO Box 5018  
Minto NSW 2566

Attn: Franco Floro      Tel: 1300 787 835      Fax: 1300 787 329  
NSW State Manager      Mob: 0401 070 704      Email: operations@platinumtraffic.com.au

**REGISTRATION OF CONTRACTORS**

Dear Sir,

I refer to your recent renewal application for category G under TfNSW Registration Scheme.

After the assessment, I would like to advise that your company has been registered with TfNSW for:

Category G    Provision of Traffic Control

The registration is valid for 3 years from the date of this letter and it will expire on 1<sup>st</sup> March 2024. It will be your responsibility to ensure that a new application is submitted to TfNSW 6 weeks prior to the expiry date to allow sufficient time for the assessment process.

Yours faithfully,

Chris Martin  
Senior Manager, Policy & Governance  
Commercial, Performance & Strategy Branch  
Infrastructure & Place Division

**Transport for NSW**  
20-44 Ennis Road, Milsons Point, NSW 2061  
Locked Bay 928, North Sydney NSW 2059  
T 02 9462 6599 | W transport.nsw.gov.au | ABN 18 804 239 602

25<sup>th</sup> April ANZAC DAY TMP

66

**AGENDA OF THE LOCAL TRAFFIC COMMITTEE MEETING  
TUESDAY 16 APRIL 2024**



**Appendix F – Inspection Test Plan**



Platinum Traffic Services – ABN 96 153 614 245  
 ▶ **Inspection & Test Plan**

INSPECTION AND TEST PLAN			
Process			
Traffic Control Onsite Procedures			
REVISION HISTORY			
Revision	Date	Description	Approved by
2.0	30/01/2024	Second Issue	General Manager
			Marcus Warner
APPROVALS			
Prepared by	Reviewed by	Approved by	
Operations Manager Jason Hristovski	Admin / Compliance Kim Jaya	General Manager Marcus Warner	
Signature	Signature	Signature	
DETAILS			
Project/Activity No.	Project/Activity Name		
Lot No.	Lot Location		Date Opened
Qualifications/Licenses/Competency Required to Undertake the Task			
Activity	Statutory	Qualification & Competency	
Design, Plan & Draw Traffic Control Plans	<ul style="list-style-type: none"> <li>General Construction Industry Induction (White Card)</li> </ul>	<ul style="list-style-type: none"> <li>TCR - Traffic Controller</li> <li>IMP – Implement Traffic Control Plans</li> <li>PWZ – Prepare Work Zone Traffic Management Plan</li> </ul>	
Undertake Traffic Control	<ul style="list-style-type: none"> <li>General Construction Industry Induction (White Card)</li> </ul>	<ul style="list-style-type: none"> <li>TCR - Traffic Controller</li> <li>IMP – Implement Traffic Control Plans</li> <li>WOF - RMS Workers on Foot</li> </ul>	

Version: 2.0  
 Title: PTS – ITP.V01

Page 1 of 4



**AGENDA OF THE LOCAL TRAFFIC COMMITTEE MEETING  
TUESDAY 16 APRIL 2024**



Platinum Traffic Services – ABN 96 153 614 245

**Inspection & Test Plan**

Supervise Traffic Controllers & Traffic Control Arrangements	<ul style="list-style-type: none"> <li>General Construction Industry Induction (White Card)</li> </ul>	<ul style="list-style-type: none"> <li>TCR - Traffic Controller</li> <li>IMP – Implement Traffic Control Plans</li> <li>WOF - RMS Workers on Foot</li> </ul>
Operate Motor Vehicle	<ul style="list-style-type: none"> <li>NSW Issued Driver's License</li> </ul>	

**AGENDA OF THE LOCAL TRAFFIC COMMITTEE MEETING  
TUESDAY 16 APRIL 2024**



Platinum Traffic Services – ABN 96 153 614 245

► **Inspection & Test Plan**

Training Required to Undertake this Work	
<p><b>Specific Training Required for this Activity:</b> Platinum Traffic Services Safe Work Method Statements. All Traffic Controllers undertaking this activity must have a full understanding of the Traffic Management Safe Work Method Statement, prior to undertaking this task.</p>	<ul style="list-style-type: none"> <li>Platinum Traffic Services General Induction</li> <li>Platinum Traffic Policies, Plans, Procedures and Work Instructions</li> <li>Platinum Traffic Services Contractor Induction (Sub Contractors Only)</li> <li>Essential Energy Contractor Induction (Only when performing Works for Essential Energy)</li> </ul>
<p><b>Specific Communication Requirements for this Activity</b> Communication must be undertaken prior to the commencement of any work activities and when a change in work method or new hazards are identified.</p>	<ul style="list-style-type: none"> <li>Daily Pre- Works Tool Box &amp; SWMS Document V16.1</li> <li>Brief Description of Works</li> <li>E3, E4, E5, Aftercare, PTCD Forms</li> </ul>

Step	Task	Acceptance Criteria	Inspection/ Test Method	Reference	Record/Comment (TR#/NCR#/Attach's)			Tick & Sign		Approval By?	
					C	NC	N/A	C	NC		
1	Design, Plan & Draw Traffic Control Plans <b>(HOLD POINT)</b>	<ul style="list-style-type: none"> <li>- Any planning to be undertaken by qualified personnel and within guidelines of TCAWS V6.1 Feb 2022 &amp; AS 1742.3-2009</li> <li>- Drawer and Approval signatures must be on TGS.</li> <li>- Prior to TGS being issued, secondary regulatory inspection of document to be carried out by relevant depot Supervisor and completion of E2 online Check Form must be Completed.</li> <li>- All steps for undertaking traffic control outlined in relevant SWMS / Risk Assessment to be followed with all control measures that have been identified and outlined to be adhered to.</li> </ul>	Review	G10 TCAWS V6.1 1742.3-2009 PTS – IMS SWMS V16.1						QR	
2	Undertake Traffic Control		Inspection	G10 TCAWS V6.1 1742.3-2009 PTS – IMS SWMS V16.1							SS / QR

**AGENDA OF THE LOCAL TRAFFIC COMMITTEE MEETING  
TUESDAY 16 APRIL 2024**



Platinum Traffic Services – ABN 96 153 614 245

**► Inspection & Test Plan**

Step	Task	Acceptance Criteria	Inspection/ Test Method	Reference	Record/Comment (TR#/NCR#/Attach's)	Tick & Sign	Approval By?
3	Supervise Traffic Controllers & Traffic Control Arrangements	- All site supervision to be undertaken by qualified personnel with relevant qualifications outlined in TCAWS V6.1 Feb 2022 & AS 1742.3-2009	Inspection	G10 TCAWS V6.1 1742.3-2009 PTS – IMS SWMS V16.1		C NC N/A	SS / OR

Legend: P= Project Manager, SS=Site Supervisor, S=Survey, PE=Project Engineer, ER=Environmental Representative, QIR=Quality Representative, Elec = Electrician  
Sign Off:N/A – Not Applicable C – Conformance NC – Non Conformance

**WORKS COMPLETED BY:**

*I hereby certify that this lot conforms to the standards and requirements of PTS.*

Position	NSW General Manager	Organisation	Platinum Traffic Services Pty Ltd	Date	30/1/2024
Name	Marous Warner	Signed			

Version: 2.0  
Title: PTS – ITP V01

Page 4 of 4

# AGENDA OF THE LOCAL TRAFFIC COMMITTEE MEETING TUESDAY 16 APRIL 2024



## Appendix G – Traffic Controllers Card numbers

5	Batemans Bay		Julie	Golding	VALID	RED CARD / PREPARE WORK ZONE
5	Batemans Bay		Julie	Golding	VALID	IMPLEMENT TCP / YELLOW CARD
7	Orange		Melissa	Hatton	VALID	TRAFFIC CONTROL / BLUE CARD
3	Orange		Melissa	Hatton	VALID	RED CARD / PREPARE WORK ZONE
3	Orange		Melissa	Hatton	VALID	IMPLEMENT TCP / YELLOW CARD
0	Batemans Bay		Ian	Brown	VALID	TRAFFIC CONTROL / BLUE CARD
1	Batemans Bay		Ian	Brown	VALID	RED CARD / PREPARE WORK ZONE
2	Batemans Bay		Ian	Brown	VALID	IMPLEMENT TCP / YELLOW CARD
2	Batemans Bay		Thomas	Jones	VALID	TRAFFIC CONTROL / BLUE CARD
4	Batemans Bay		Thomas	Jones	VALID	RED CARD / PREPARE WORK ZONE
5	Batemans Bay		Thomas	Jones	VALID	IMPLEMENT TCP / YELLOW CARD
5	Bega		Robert James	Butta	VALID	TRAFFIC CONTROL / BLUE CARD
7	Bega		Robert James	Butta	VALID	IMPLEMENT TCP / YELLOW CARD
3	Bega		Gregory	Whitby	VALID	TRAFFIC CONTROL / BLUE CARD
0	Bega		Gregory	Whitby	VALID	RED CARD / PREPARE WORK ZONE
0	Bega		Gregory	Whitby	VALID	IMPLEMENT TCP / YELLOW CARD
1	Bega		Peter	Triffitt	VALID	TRAFFIC CONTROL / BLUE CARD
2	Bega		Peter	Triffitt	VALID	IMPLEMENT TCP / YELLOW CARD
2	Bega		Jake	Lawson	VALID	TRAFFIC CONTROL / BLUE CARD
4	Bega	4/04/2019	Jake	Lawson	VALID	RED CARD / PREPARE WORK ZONE
5	Bega		Jake	Lawson	VALID	IMPLEMENT TCP / YELLOW CARD
5	Sydney		Patricia	Lees	VALID	TRAFFIC CONTROL / BLUE CARD
7	Sydney		Patricia	Lees	VALID	RED CARD / PREPARE WORK ZONE
3	Sydney		Patricia	Lees	VALID	IMPLEMENT TCP / YELLOW CARD
0	Bega		Shane	Thomas	VALID	TRAFFIC CONTROL / BLUE CARD
0	Bega		Shane	Thomas	VALID	RED CARD / PREPARE WORK ZONE
1	Bega		Shane	Thomas	VALID	IMPLEMENT TCP / YELLOW CARD
2	Bega		Shae	Enever	VALID	TRAFFIC CONTROL / BLUE CARD
2	Bega		Shae	Enever	VALID	IMPLEMENT TCP / YELLOW CARD
4	Sydney		Desmond	Ingram	VALID	TRAFFIC CONTROL / BLUE CARD
5	Sydney		Desmond	Ingram	VALID	IMPLEMENT TCP / YELLOW CARD
5	Sydney		Jennifer	Heller	VALID	TRAFFIC CONTROL / BLUE CARD
7	Sydney		Jennifer	Heller	VALID	IMPLEMENT TCP / YELLOW CARD
3	Sydney		Stephen	Kennedy	VALID	TRAFFIC CONTROL / BLUE CARD
0	Sydney		Stephen	Kennedy	VALID	RED CARD / PREPARE WORK ZONE

# AGENDA OF THE LOCAL TRAFFIC COMMITTEE MEETING TUESDAY 16 APRIL 2024



	A	B	C	D	E	F	G
69	Sydney			Stephen	Kennedy	VALID	RED CARD / PREPARE WORK ZONE
70	Sydney			Stephen	Kennedy	VALID	IMPLEMENT TCP / YELLOW CARD
71	Sydney			Michael	Kennedy	VALID	TRAFFIC CONTROL / BLUE CARD
72	Sydney			Michael	Kennedy	VALID	RED CARD / PREPARE WORK ZONE
73	Sydney			Michael	Kennedy	VALID	IMPLEMENT TCP / YELLOW CARD
74	Sydney			Joanne	Gaghan	VALID	TRAFFIC CONTROL / BLUE CARD
75	Sydney			Joanne	Gaghan	VALID	RED CARD / PREPARE WORK ZONE
76	Sydney			Joanne	Gaghan	VALID	IMPLEMENT TCP / YELLOW CARD
77	Head Office			Edward Ellis	Wheatley	VALID	TRAFFIC CONTROL / BLUE CARD
78	Head Office			Edward Ellis	Wheatley	VALID	RED CARD / PREPARE WORK ZONE
79	Sydney			Melissa	Joyner	VALID	TRAFFIC CONTROL / BLUE CARD
80	Sydney			Melissa	Joyner	VALID	IMPLEMENT TCP / YELLOW CARD
81	Sydney			Joseph	Saad	VALID	TRAFFIC CONTROL / BLUE CARD
82	Sydney			Joseph	Saad	VALID	IMPLEMENT TCP / YELLOW CARD
83	Sydney			Michel	Saad	VALID	TRAFFIC CONTROL / BLUE CARD
84	Sydney			Michel	Saad	VALID	IMPLEMENT TCP / YELLOW CARD
85	Sydney			Athanasia	Barakitis	VALID	TRAFFIC CONTROL / BLUE CARD
86	Sydney			Athanasia	Barakitis	VALID	IMPLEMENT TCP / YELLOW CARD
87	Sydney			Raymond	Johnson	VALID	TRAFFIC CONTROL / BLUE CARD
88	Sydney			Raymond	Johnson	VALID	IMPLEMENT TCP / YELLOW CARD
89	Sydney			Bao Thai	Vu	VALID	TRAFFIC CONTROL / BLUE CARD
90	Sydney			Bao Thai	Vu	VALID	IMPLEMENT TCP / YELLOW CARD
91	Sydney			Bao	Vu	VALID	TRAFFIC CONTROL / BLUE CARD
92	Sydney			Bao	Vu	VALID	RED CARD / PREPARE WORK ZONE
93	Sydney			Bao	Vu	VALID	IMPLEMENT TCP / YELLOW CARD
94	Sydney			Noah	Abutaa	VALID	TRAFFIC CONTROL / BLUE CARD
95	Sydney			Noah	Abutaa	VALID	RED CARD / PREPARE WORK ZONE
96	Sydney			Jimmy	Coluccio	VALID	TRAFFIC CONTROL / BLUE CARD
97	Sydney			Jimmy	Coluccio	VALID	RED CARD / PREPARE WORK ZONE
98	Sydney			Jimmy	Coluccio	VALID	IMPLEMENT TCP / YELLOW CARD
99	Sydney			Madison	Tidmarsh	VALID	TRAFFIC CONTROL / BLUE CARD
00	Sydney			Madison	Tidmarsh	VALID	IMPLEMENT TCP / YELLOW CARD
01	Wollongong			Jay	Quintal	VALID	TRAFFIC CONTROL / BLUE CARD
02	Wollongong			Jay	Quintal	VALID	RED CARD / PREPARE WORK ZONE
03	Wollongong			Jay	Quintal	VALID	IMPLEMENT TCP / YELLOW CARD
04	Wollongong			Simon	Iamison	VALID	TRAFFIC CONTROL / BLUE CARD

# AGENDA OF THE LOCAL TRAFFIC COMMITTEE MEETING TUESDAY 16 APRIL 2024



1	Wollongong		Jay	Quintal	VALID	TRAFFIC CONTROL / BLUE CARD
2	Wollongong		Jay	Quintal	VALID	RED CARD / PREPARE WORK ZONE
3	Wollongong		Jay	Quintal	VALID	IMPLEMENT TCP / YELLOW CARD
4	Wollongong		Simon	Jamieson	VALID	TRAFFIC CONTROL / BLUE CARD
5	Wollongong		Simon	Jamieson	VALID	IMPLEMENT TCP / YELLOW CARD
6	Batemans Bay		Graham	Hogan	VALID	TRAFFIC CONTROL / BLUE CARD
7	Batemans Bay		Graham	Hogan	VALID	IMPLEMENT TCP / YELLOW CARD
8	Batemans Bay		Vaughan	Albert	VALID	TRAFFIC CONTROL / BLUE CARD
9	Batemans Bay		Vaughan	Albert	VALID	IMPLEMENT TCP / YELLOW CARD
0	Batemans Bay		Riley	Cowley	VALID	TRAFFIC CONTROL / BLUE CARD
1	Batemans Bay		Riley	Cowley	VALID	IMPLEMENT TCP / YELLOW CARD
2	Orange		Riley	Hatton-jacobs	VALID	TRAFFIC CONTROL / BLUE CARD
3	Bega		Debbra Lee	Grant	VALID	TRAFFIC CONTROL / BLUE CARD
4	Bega		Debbra Lee	Grant	VALID	IMPLEMENT TCP / YELLOW CARD
5	Bega		Lachlan	Crichton	VALID	TRAFFIC CONTROL / BLUE CARD
6	Bega		Lachlan	Crichton	VALID	IMPLEMENT TCP / YELLOW CARD
7	Sydney		Aimee	McDonald	VALID	TRAFFIC CONTROL / BLUE CARD
8	Sydney		Aimee	McDonald	VALID	IMPLEMENT TCP / YELLOW CARD
9	Wollongong		Danielle	Mason	VALID	TRAFFIC CONTROL / BLUE CARD
0	Wollongong		Danielle	Mason	VALID	IMPLEMENT TCP / YELLOW CARD
1	Wollongong		Chelsi	Bowmaker	VALID	TRAFFIC CONTROL / BLUE CARD
2	Wollongong		Chelsi	Bowmaker	VALID	IMPLEMENT TCP / YELLOW CARD
3	Sydney		Paris	Deiure	VALID	TRAFFIC CONTROL / BLUE CARD
4	Sydney		Paris	Deiure	VALID	IMPLEMENT TCP / YELLOW CARD
5	Batemans Bay		Nicholas	Bassett	VALID	TRAFFIC CONTROL / BLUE CARD
6	Batemans Bay		Nicholas	Bassett	VALID	RED CARD / PREPARE WORK ZONE
7	Batemans Bay		Nicholas	Bassett	VALID	IMPLEMENT TCP / YELLOW CARD
8	Batemans Bay		Shannon Pongsakorn	Patman	VALID	TRAFFIC CONTROL / BLUE CARD
9	Batemans Bay		Shannon Pongsakorn	Patman	VALID	RED CARD / PREPARE WORK ZONE
0	Batemans Bay		Shannon Pongsakorn	Patman	VALID	IMPLEMENT TCP / YELLOW CARD
1	Batemans Bay		Jake	Burrows	VALID	TRAFFIC CONTROL / BLUE CARD
2	Batemans Bay		Jake	Burrows	VALID	IMPLEMENT TCP / YELLOW CARD
3	Batemans Bay		Lee	Harrington	VALID	TRAFFIC CONTROL / BLUE CARD
4	Batemans Bay		Lee	Harrington	VALID	RED CARD / PREPARE WORK ZONE
5	Batemans Bay		Lee	Harrington	VALID	IMPLEMENT TCP / YELLOW CARD
6	Batemans Bay		Max	Robertson	VALID	TRAFFIC CONTROL / BLUE CARD

# AGENDA OF THE LOCAL TRAFFIC COMMITTEE MEETING TUESDAY 16 APRIL 2024



16	Batemans Bay		Max	Robertson	VALID	TRAFFIC CONTROL / BLUE CARD
17	Batemans Bay		Max	Robertson	VALID	IMPLEMENT TCP / YELLOW CARD
18	Batemans Bay		David	Egan	VALID	TRAFFIC CONTROL / BLUE CARD
19	Batemans Bay		David	Egan	VALID	IMPLEMENT TCP / YELLOW CARD
20	Bega		Aaron	Smith	VALID	TRAFFIC CONTROL / BLUE CARD
21	Bega		Aaron	Smith	VALID	IMPLEMENT TCP / YELLOW CARD
22	Batemans Bay		Dianna	Hamilton	VALID	TRAFFIC CONTROL / BLUE CARD
23	Batemans Bay		Dianna	Hamilton	VALID	IMPLEMENT TCP / YELLOW CARD
24	Batemans Bay		Charles	Nye	VALID	TRAFFIC CONTROL / BLUE CARD
25	Batemans Bay		Charles	Nye	VALID	IMPLEMENT TCP / YELLOW CARD
26	Batemans Bay		Cyril	Parsons	VALID	TRAFFIC CONTROL / BLUE CARD
27	Batemans Bay		Cyril	Parsons	VALID	IMPLEMENT TCP / YELLOW CARD
28	Batemans Bay		Andrew	Davies	VALID	TRAFFIC CONTROL / BLUE CARD
29	Batemans Bay		Andrew	Davies	VALID	IMPLEMENT TCP / YELLOW CARD
30	Batemans Bay		Paul Maurice	Nye	VALID	TRAFFIC CONTROL / BLUE CARD
31	Bega		Bruce	Kettlewell	VALID	TRAFFIC CONTROL / BLUE CARD
32	Bega		Bruce	Kettlewell	VALID	IMPLEMENT TCP / YELLOW CARD
33	Bega		Duke	Boreham	VALID	TRAFFIC CONTROL / BLUE CARD
34	Bega		Duke	Boreham	VALID	IMPLEMENT TCP / YELLOW CARD
35	Bega		Brendan	Savage	VALID	TRAFFIC CONTROL / BLUE CARD
36	Bega		Brendan	Savage	VALID	IMPLEMENT TCP / YELLOW CARD
37	Bega		Robert John Fraser	McEwan	VALID	TRAFFIC CONTROL / BLUE CARD
38	Bega		Robert John Fraser	McEwan	VALID	IMPLEMENT TCP / YELLOW CARD
39	Bega		Shaun Anthony	White	VALID	TRAFFIC CONTROL / BLUE CARD
40	Bega		Shaun Anthony	White	VALID	IMPLEMENT TCP / YELLOW CARD
41	Wollongong		Carl Ronald	Tange	VALID	TRAFFIC CONTROL / BLUE CARD
42	Wollongong		Carl Ronald	Tange	VALID	IMPLEMENT TCP / YELLOW CARD
43	Wollongong		Elvis	Patrk	VALID	TRAFFIC CONTROL / BLUE CARD
44	Wollongong		Elvis	Patrk	VALID	IMPLEMENT TCP / YELLOW CARD
45	Wollongong		Tahlia	Radocaj	VALID	TRAFFIC CONTROL / BLUE CARD
46	Wollongong		Tahlia	Radocaj	VALID	IMPLEMENT TCP / YELLOW CARD
47	Wollongong		Alexander	Srbinovski	VALID	TRAFFIC CONTROL / BLUE CARD
48	Wollongong		Alexander	Srbinovski	VALID	IMPLEMENT TCP / YELLOW CARD
49	Wollongong		Heath	Callesen	VALID	TRAFFIC CONTROL / BLUE CARD
50	Wollongong		Heath	Callesen	VALID	IMPLEMENT TCP / YELLOW CARD
51	Batemans Bay		Max	Robertson	VALID	TRAFFIC CONTROL / BLUE CARD

# AGENDA OF THE LOCAL TRAFFIC COMMITTEE MEETING TUESDAY 16 APRIL 2024



Wollongong		Heath	Calleesen	VALID	IMPLEMENT TCP / YELLOW CARD
1 Sydney		Brooke Ann	Fogarty	VALID	TRAFFIC CONTROL / BLUE CARD
2 Sydney		Brooke Ann	Fogarty	VALID	IMPLEMENT TCP / YELLOW CARD
3 Sydney		Megan	Clancy	VALID	TRAFFIC CONTROL / BLUE CARD
4 Sydney		Megan	Clancy	VALID	IMPLEMENT TCP / YELLOW CARD
5 Sydney		Corina	Mitchell	VALID	TRAFFIC CONTROL / BLUE CARD
6 Sydney		Corina	Mitchell	VALID	IMPLEMENT TCP / YELLOW CARD
7 Sydney		Casey	Tidmarsh	VALID	TRAFFIC CONTROL / BLUE CARD
8 Sydney		Casey	Tidmarsh	VALID	IMPLEMENT TCP / YELLOW CARD
9 Sydney		Alexia	Parasalidis	VALID	TRAFFIC CONTROL / BLUE CARD
0 Sydney		Alexia	Parasalidis	VALID	IMPLEMENT TCP / YELLOW CARD
1 Sydney		Ayman	Merhi	VALID	TRAFFIC CONTROL / BLUE CARD
2 Sydney		Ayman	Merhi	VALID	IMPLEMENT TCP / YELLOW CARD
3 Sydney		Andrew	Saad	VALID	TRAFFIC CONTROL / BLUE CARD
4 Sydney		Andrew	Saad	VALID	IMPLEMENT TCP / YELLOW CARD
5 Sydney		Samantha Jane	Lendill	VALID	TRAFFIC CONTROL / BLUE CARD
6 Sydney		Samantha Jane	Lendill	VALID	IMPLEMENT TCP / YELLOW CARD
7 Wollongong		Mouna	Nader	VALID	TRAFFIC CONTROL / BLUE CARD
8 Wollongong		Mouna	Nader	VALID	IMPLEMENT TCP / YELLOW CARD
9 Head Office		Jason	Hristovski	VALID	TRAFFIC CONTROL / BLUE CARD
0 Head Office		Jason	Hristovski	VALID	RED CARD / PREPARE WORK ZONE
1 Head Office		Jason	Hristovski	VALID	IMPLEMENT TCP / YELLOW CARD
2 Sydney		Tammy	Scholte	VALID	TRAFFIC CONTROL / BLUE CARD
3 Sydney		Tammy	Scholte	VALID	IMPLEMENT TCP / YELLOW CARD
4 Bega		Adrian	Currey	VALID	TRAFFIC CONTROL / BLUE CARD
5 Bega		Adrian	Currey	VALID	RED CARD / PREPARE WORK ZONE
6 Bega		Adrian	Currey	VALID	IMPLEMENT TCP / YELLOW CARD
7 Wollongong		David	Srbinovski	VALID	TRAFFIC CONTROL / BLUE CARD
8 Wollongong		David	Srbinovski	VALID	IMPLEMENT TCP / YELLOW CARD
9 Bega		Gary	West	VALID	TRAFFIC CONTROL / BLUE CARD
0 Bega		Gary	West	VALID	IMPLEMENT TCP / YELLOW CARD
1 Batemans Bay		Maxwell	Harrison	VALID	TRAFFIC CONTROL / BLUE CARD
2 Batemans Bay		Maxwell	Harrison	VALID	RED CARD / PREPARE WORK ZONE
3 Batemans Bay		Maxwell	Harrison	VALID	IMPLEMENT TCP / YELLOW CARD
4 Batemans Bay		Thomas	Downer	VALID	TRAFFIC CONTROL / BLUE CARD



# AGENDA OF THE LOCAL TRAFFIC COMMITTEE MEETING TUESDAY 16 APRIL 2024



	A	D	C	D	E	F	G	H
204 Batemans Bay				Thomas	Downer	VALID	TRAFFIC CONTROL / BLUE CARD	
205 Batemans Bay				Thomas	Downer	VALID	IMPLEMENT TCP / YELLOW CARD	
206 Sydney				Trafficcom SYD1	SYDNEY	VALID	TRAFFIC CONTROL / BLUE CARD	
207 Sydney				Trafficcom SYD3	SYDNEY	VALID	TRAFFIC CONTROL / BLUE CARD	
208 Sydney				Trafficcom SYD3	SYDNEY	VALID	IMPLEMENT TCP / YELLOW CARD	
209 Sydney				The Traffic Marshal SYD1	SYDNEY	VALID	TRAFFIC CONTROL / BLUE CARD	
210 Sydney				The Traffic Marshal SYD2	SYDNEY	VALID	TRAFFIC CONTROL / BLUE CARD	
211 Sydney				The Traffic Marshal SYD2	SYDNEY	VALID	IMPLEMENT TCP / YELLOW CARD	
212 Sydney				The Traffic Marshal SYD4	SYDNEY	VALID	TRAFFIC CONTROL / BLUE CARD	
213 Wollongong				George	Nasr	VALID	TRAFFIC CONTROL / BLUE CARD	
214 Wollongong				George	Nasr	VALID	RED CARD / PREPARE WORK ZONE	
215 Wollongong				George	Nasr	VALID	IMPLEMENT TCP / YELLOW CARD	
216 Sydney				Rebecca	Te Hiwi	VALID	TRAFFIC CONTROL / BLUE CARD	
217 Sydney				Rebecca	Te Hiwi	VALID	IMPLEMENT TCP / YELLOW CARD	
218 Batemans Bay				Naomi	Ziegler	VALID	TRAFFIC CONTROL / BLUE CARD	
219 Batemans Bay				Naomi	Ziegler	VALID	RED CARD / PREPARE WORK ZONE	
220 Batemans Bay				Naomi	Ziegler	VALID	IMPLEMENT TCP / YELLOW CARD	
221 Wollongong				Jake	Bell-Williams	VALID	TRAFFIC CONTROL / BLUE CARD	
222 Wollongong				Jake	Bell-Williams	VALID	IMPLEMENT TCP / YELLOW CARD	
223 Sydney				Janella	Aedesho	VALID	TRAFFIC CONTROL / BLUE CARD	
224 Batemans Bay				Lawrence	Davis	VALID	TRAFFIC CONTROL / BLUE CARD	
225 Batemans Bay				Lawrence	Davis	VALID	IMPLEMENT TCP / YELLOW CARD	
226 Batemans Bay				Alexander	Simich	VALID	TRAFFIC CONTROL / BLUE CARD	
227 Batemans Bay				Alexander	Simich	VALID	IMPLEMENT TCP / YELLOW CARD	
228 Batemans Bay				Paul	Clarke	VALID	TRAFFIC CONTROL / BLUE CARD	
229 Batemans Bay				Paul	Clarke	VALID	IMPLEMENT TCP / YELLOW CARD	
230 Bega				Timothy	Whitby	VALID	TRAFFIC CONTROL / BLUE CARD	
231 Bega	23/02/2017			Timothy	Whitby	VALID	RED CARD / PREPARE WORK ZONE	
232 Bega				Timothy	Whitby	VALID	IMPLEMENT TCP / YELLOW CARD	
233 Batemans Bay				D&D BBAY1	D&D	VALID	TRAFFIC CONTROL / BLUE CARD	
234 Batemans Bay				Brody	Johns	VALID	TRAFFIC CONTROL / BLUE CARD	
235 Batemans Bay				Brody	Johns	VALID	RED CARD / PREPARE WORK ZONE	
236 Batemans Bay				Brody	Johns	VALID	IMPLEMENT TCP / YELLOW CARD	
237 Sydney				Paul	Wong	VALID	TRAFFIC CONTROL / BLUE CARD	
238 Sydney				Thomas Alexander	McNair	VALID	TRAFFIC CONTROL / BLUE CARD	
239 Sydney				Luke	Dimian	VALID	TRAFFIC CONTROL / BLUE CARD	

# AGENDA OF THE LOCAL TRAFFIC COMMITTEE MEETING TUESDAY 16 APRIL 2024



	A	B	C	D	E	F	G
238	Sydney			Thomas Alexander	McNair	VALID	TRAFFIC CONTROL / BLUE CARD
239	Sydney			Luke	Dimian	VALID	TRAFFIC CONTROL / BLUE CARD
240	Sydney			Luke	Dimian	VALID	IMPLEMENT TCP / YELLOW CARD
241	Batemans Bay			Philip	Gorman	VALID	TRAFFIC CONTROL / BLUE CARD
242	Batemans Bay			Philip	Gorman	VALID	IMPLEMENT TCP / YELLOW CARD
243	Bega			Darren	McGregor	VALID	TRAFFIC CONTROL / BLUE CARD
244	Bega			Darren	McGregor	VALID	IMPLEMENT TCP / YELLOW CARD
245	Bega			Michael	Harris	VALID	TRAFFIC CONTROL / BLUE CARD
246	Bega			Michael	Harris	VALID	IMPLEMENT TCP / YELLOW CARD
247	Wollongong			Jaxon	Maffullo	VALID	TRAFFIC CONTROL / BLUE CARD
248	Wollongong			Jaxon	Maffullo	VALID	IMPLEMENT TCP / YELLOW CARD
249	Sydney			Tai-Shalee	Lucre	VALID	TRAFFIC CONTROL / BLUE CARD
250	Wollongong			Julie	Cullen	VALID	TRAFFIC CONTROL / BLUE CARD
251	Wollongong			Julie	Cullen	VALID	IMPLEMENT TCP / YELLOW CARD
252	Sydney			Joesph	Ibrahim	VALID	TRAFFIC CONTROL / BLUE CARD
253	Sydney			Joesph	Ibrahim	VALID	IMPLEMENT TCP / YELLOW CARD
254	Bega			Dean	Loader	VALID	TRAFFIC CONTROL / BLUE CARD
255	Bega			Dean	Loader	VALID	IMPLEMENT TCP / YELLOW CARD
256	Orange			Simon	Wales	VALID	TRAFFIC CONTROL / BLUE CARD
257	Orange			Simon	Wales	VALID	RED CARD / PREPARE WORK ZONE
258	Orange			Simon	Wales	VALID	IMPLEMENT TCP / YELLOW CARD
259	Wollongong			Sam	Kelly	VALID	TRAFFIC CONTROL / BLUE CARD
260	Wollongong			Sam	Kelly	VALID	IMPLEMENT TCP / YELLOW CARD
261	Sydney			Donald	Lambert	VALID	TRAFFIC CONTROL / BLUE CARD
262	Sydney			Donald	Lambert	VALID	RED CARD / PREPARE WORK ZONE
263	Sydney			Donald	Lambert	VALID	IMPLEMENT TCP / YELLOW CARD
264	Sydney			Camilo	Munoz	VALID	TRAFFIC CONTROL / BLUE CARD
265	Sydney			Camilo	Munoz	VALID	IMPLEMENT TCP / YELLOW CARD
266	Wollongong			Benjamin	Paulic	VALID	TRAFFIC CONTROL / BLUE CARD
267	Wollongong			Benjamin	Paulic	VALID	IMPLEMENT TCP / YELLOW CARD
268	Sydney			Felix	Castro	VALID	TRAFFIC CONTROL / BLUE CARD
269	Bega			Gregory	Dawes	VALID	TRAFFIC CONTROL / BLUE CARD
270	Bega			Gregory	Dawes	VALID	IMPLEMENT TCP / YELLOW CARD
271	Bega			Colin	Dorl	VALID	TRAFFIC CONTROL / BLUE CARD
272	Bega			Colin	Dorl	VALID	IMPLEMENT TCP / YELLOW CARD
273	Bega			Colin	Dorl	VALID	TRAFFIC CONTROL / BLUE CARD